Exhibit Two
Photographs of the Revegetation Areas

C/007/007
Sunnyside

EXHI[illegible] [illegible] TWO
REVEGETATION AREAS
(Coarse Refuse Toe Pond)

EXHIBIT _ WO (cont.)
REVEGETATION AREAS
(Railcut Pond)

Exhibit Four
Photographs of the Coarse Refuse Lifts

EXHIBIT ~ OUR
COARSE REFUSE LIFTS
(prior to being revegetated)

COLOR PHOTOGRAPHS OF THE REVEGETATION MONITORING SITES FOR SUNNYSIDE MINE (SEPT. 1992)

Coarse Refuse Toe Topsoil Pile



Coarse Refuse Toe Sediment Pond



Reclaimed Coarse Refuse Toe Sediment Pond



Borrow Area Sediment Pond

Coarse Refuse Topsoil Pile



Haul Road (Pasture) Sediment Pond



Sacco Flats Topsoil Pile



Surface Facility Spoil Pile

COLOR PHOTOGRAPHS OF THE REVEGETATION MONITORING SITES FOR SUNNYSIDE MINE (SEPT. 1992)



001 Pond

001 Topsoil



Manshaft Sediment Pond

002-B Discharge Pond

002-B Topsoil Pile

002-A Discharge Pond

Rail Cut Sediment Pond

Rail Cut Topsoil Pile

COLOR PHOTOGRAPHS OF THE REVEGETATION MONITORING SITES FOR SUNNYSIDE MINE (SEPT. 1992)



Surface Facility Sediment Pond



Whitmore Test Plot



Slaughter Canyon Road



Slaughter Canyon Road

Slaughter Canyon Road

Sacco Flats Plots (Entire Plot View)



Sacco Flats Plots, South Half, Topsoil (R) CR (L)



Sacco Flats Plots, North Half, Topsoil (R) CR (L)

COLOR PHOTOGRAPHS OF THE REVEGETATION MONITORING SITES FOR SUNNYSIDE MINE (SEPT. 1992)



Sacco Flats Plots, North Half
Borrow Fill, 12" (L), 6" (R)



Sacco Flats Plots, South Half
Borrow Fill, 12" (L), 6" (R)



Sacco Flats Plots, North Half
Borrow Fill, 48" (L), 24" (R)



Sacco Flats Plots, South Half
Borrow Fill, 48" (L), 24" (R)