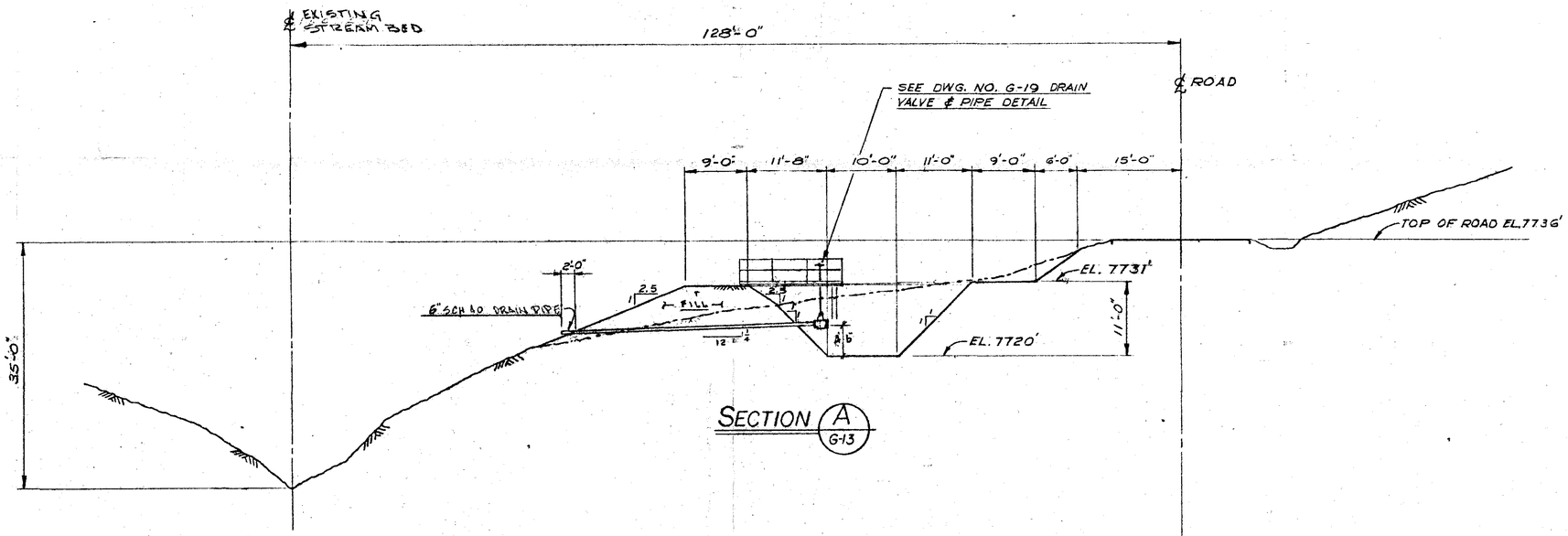

SECTION A G-13

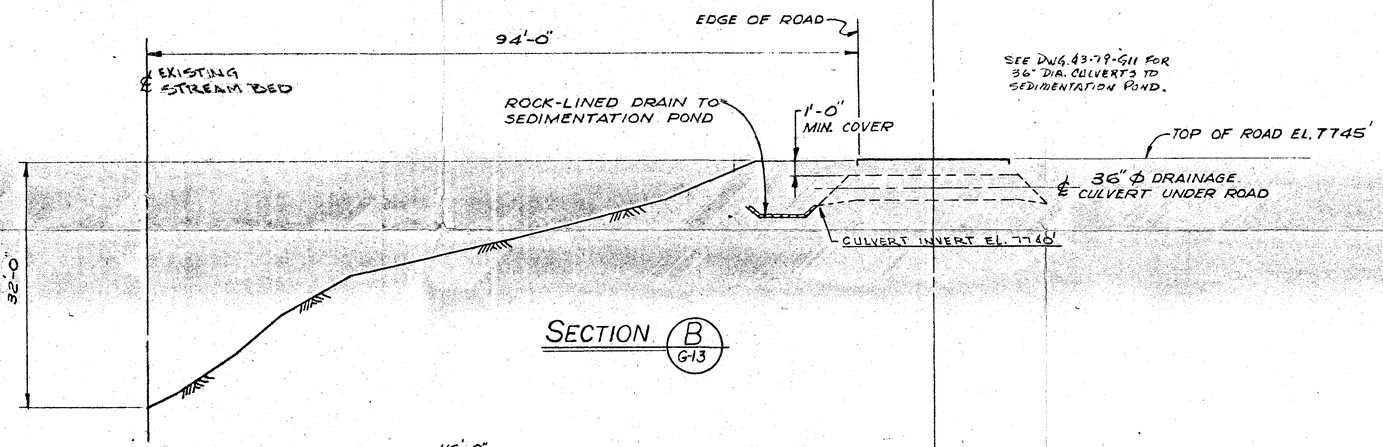

SEE DWG. 43-79-G11 FOR 36" DIA. CULVERTS TO SEDIMENTATION POND.

SECTION B G-13

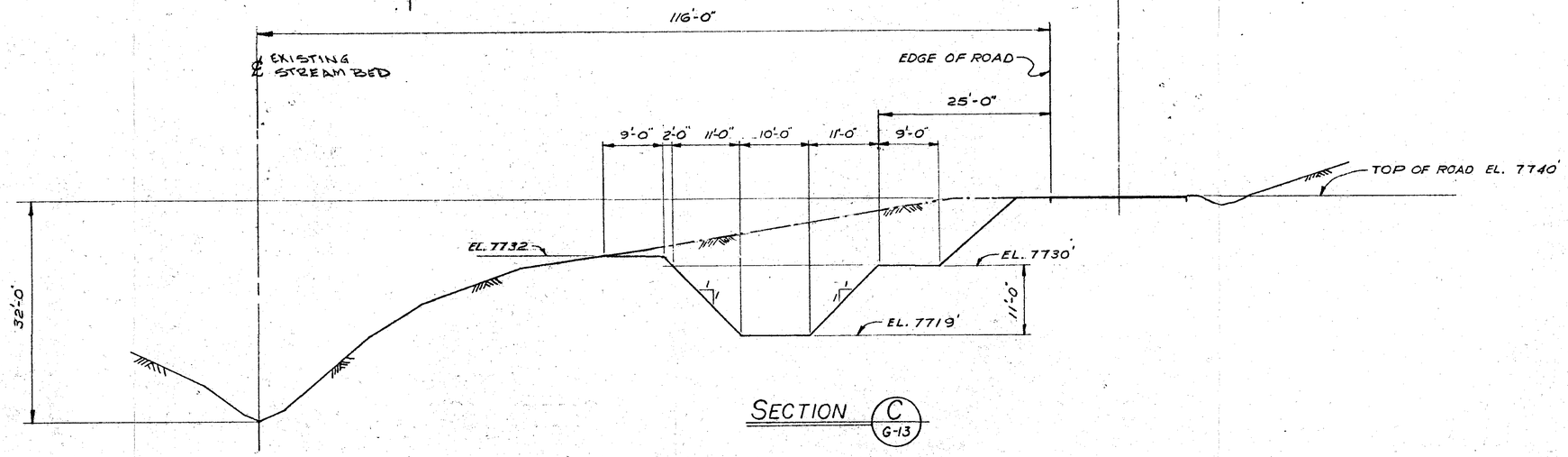

SECTION C G-13

REGISTERED PROFESSIONAL ENGINEER #2607 CHARLES J. JAHNE STATE OF UTAH 12/21/80

REVISIONS		BY	DATE	SCALE: 1" = 10'	DATE
1				DRAWN: WHEATON	11-5-80
2				CHECKED: JAHNE	12-2-80
3				APPROVED:	
4					

UNITED STATES FUEL CO.
HIAWATHA, UTAH

SOUTH (LEFT) FORK OF MILLER CREEK
LOWER SEDIMENTATION POND, CROSS SECTIONS

SHEET OF SHEETS
DRAWING NUMBER
EXHIBIT VII-12