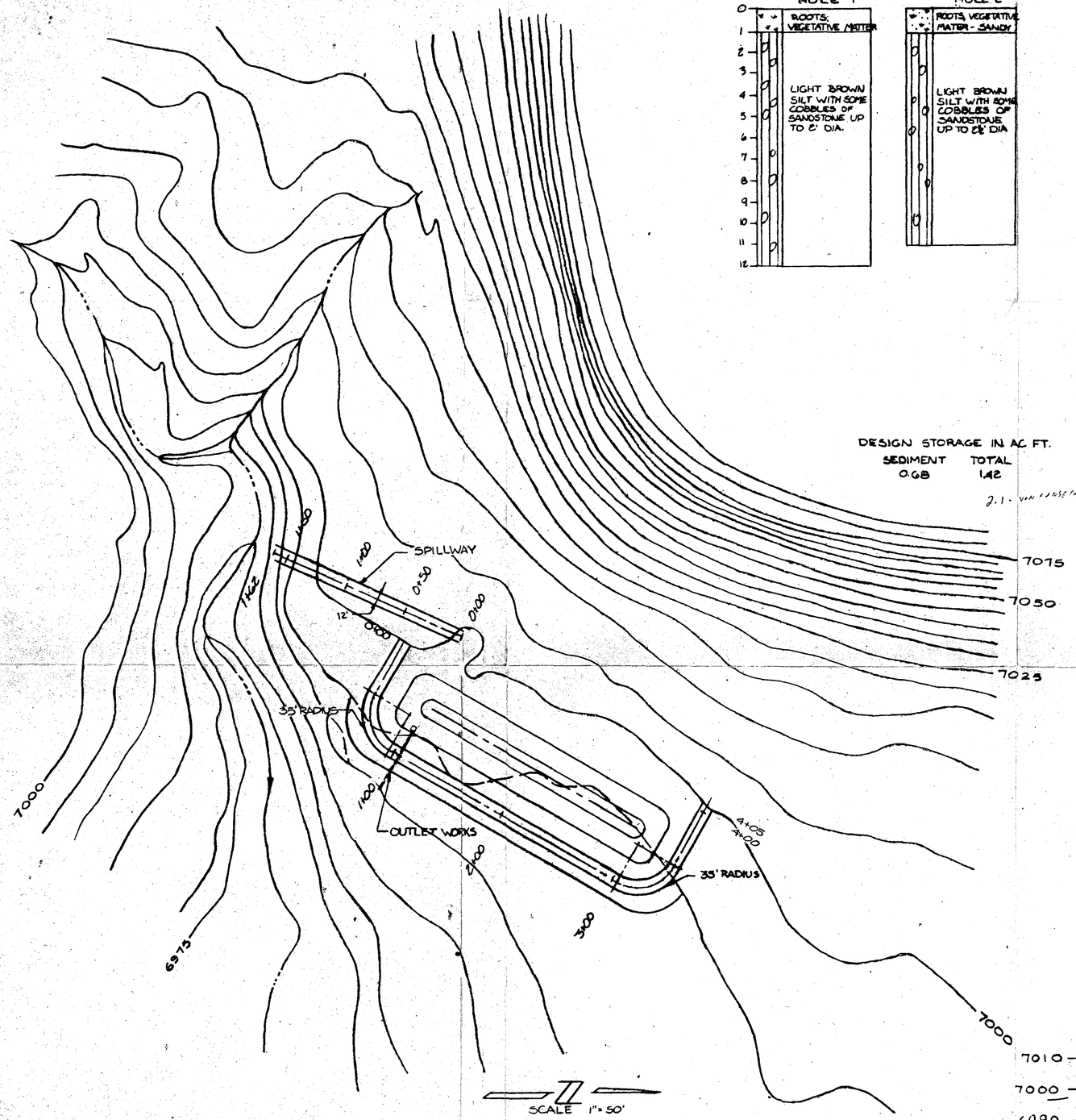

DESIGN STORAGE IN AC. FT.

SEDIMENT	TOTAL
0.68	1.42

2.1 - [illegible]

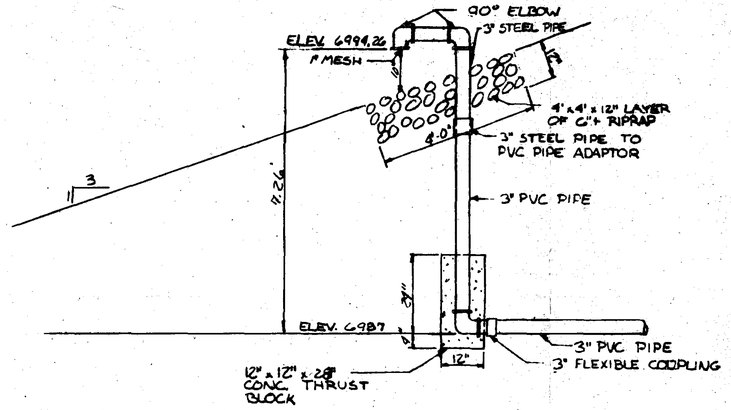

INTAKE DETAIL STRUCTURE

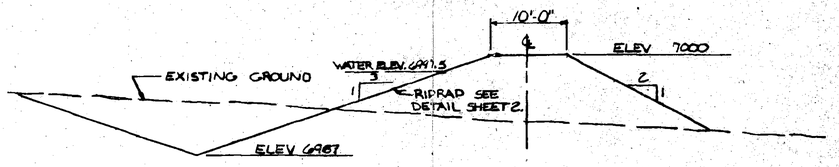

MAXIMUM SECTION THROUGH EMBANKMENT



CROSS SECTION ALONG AXIS OF SPILLWAY

RECEIVED
MAR 1981
DIVISION OF OIL, GAS & MINING

REVISIONS		BY	DATE	SCALE SCALE AS SHOWN	DATE
1				DRAWN: ROLLINS, BROWN & GUNNEL, INC.	
2				CHECKED:	
3				APPROVED:	
4					

UNITED STATES FUEL CO.
HIAWATHA, UTAH

HIAWATHA: SEDIMENTATION POND FOR SLURRY POND NO.5 SOUTH

SHEET OF SHEETS
DRAWING NUMBER
EXHIBIT VII-6