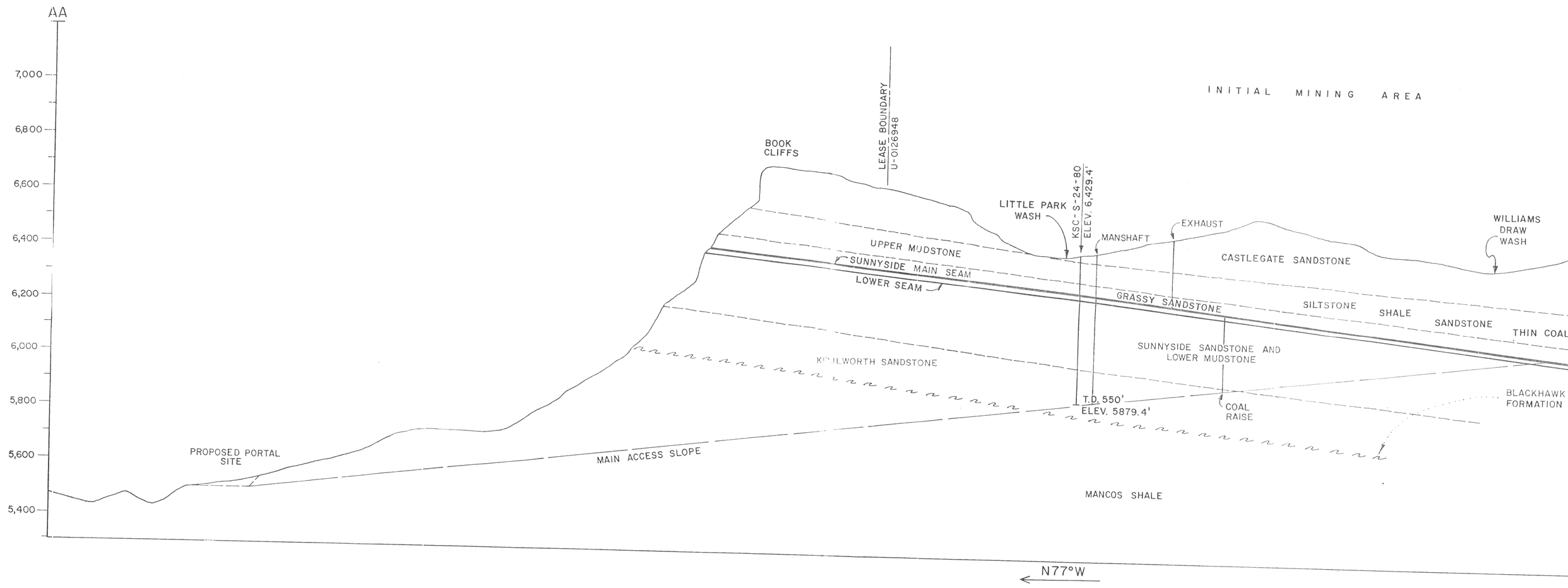


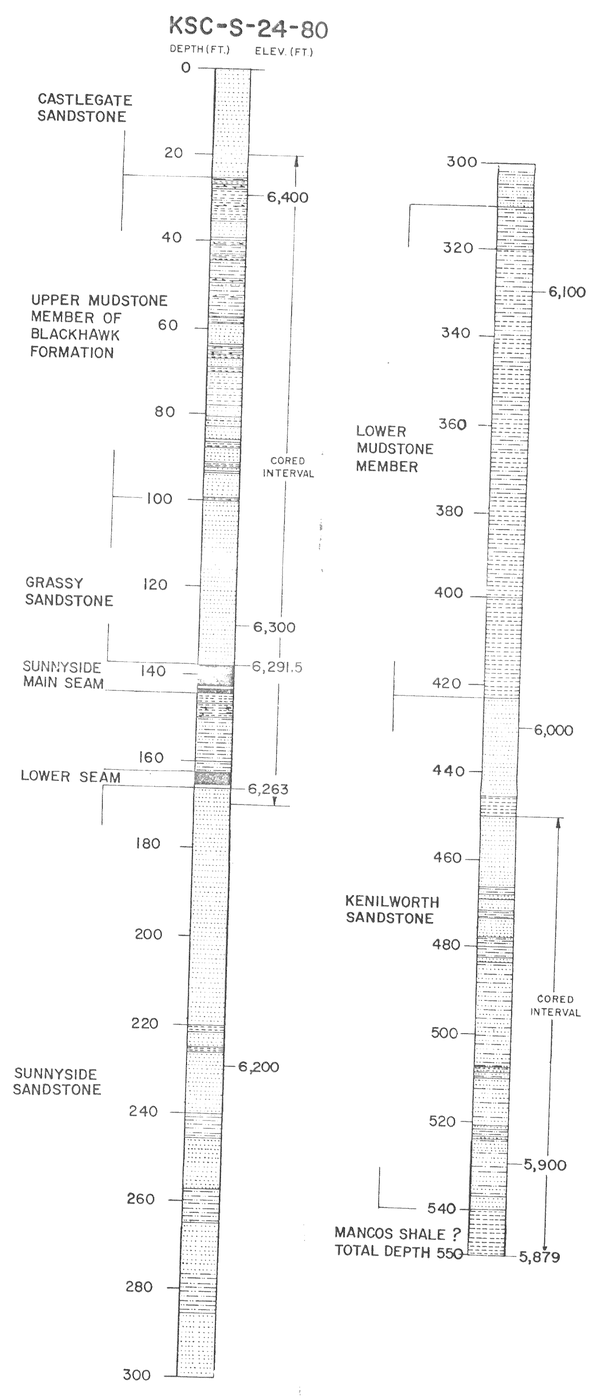


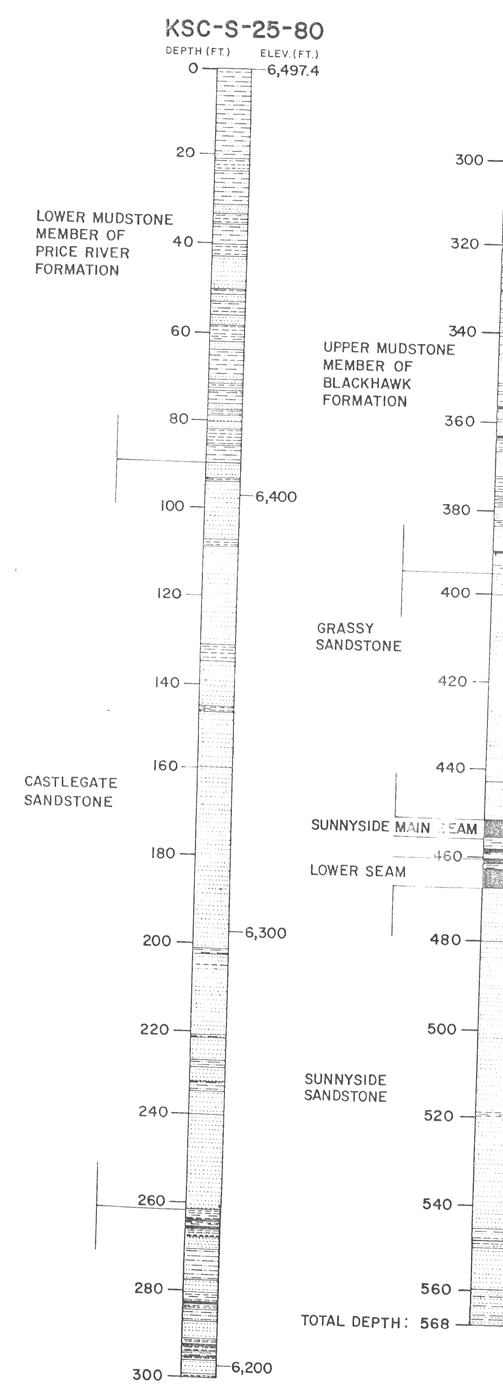


NOTE: SEE DESCRIPTION OF MAP UNITS PLATE VI-1 AND FIGURE VI-1

KAISER STEEL CORPORATION

SOUTH LEASE COAL PROPERTY

EMERY COUNTY, UTAH

CROSS SECTION OF MAIN ACCESS SLOPE

1"=200'

DATE: OCT., 1981

PLATE VI-9

FEB 2 0 2004
DIV. OF OIL, GAS & MINING