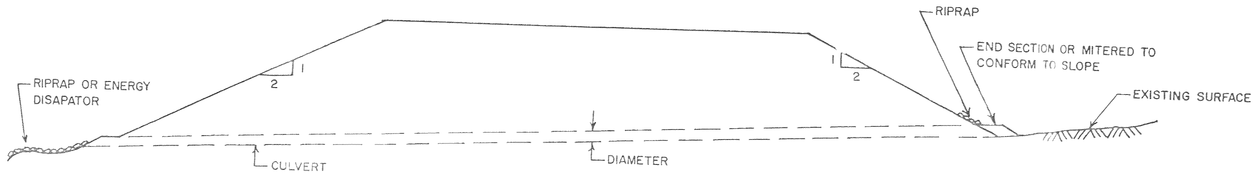

TYPICAL FILL SECTION
WITH CULVERT
SCALE 1"=20'

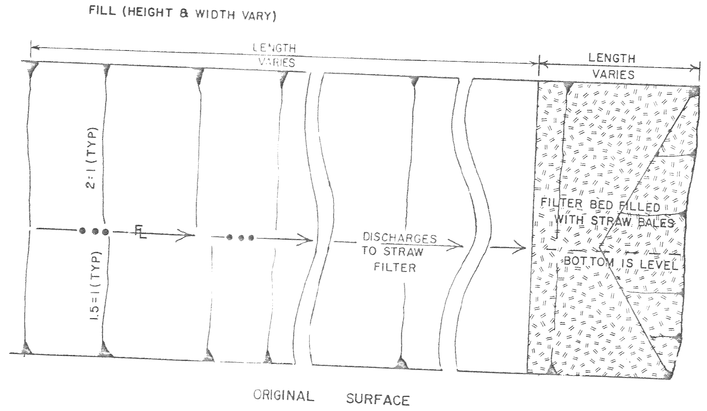

TYPICAL PLAN VIEW
FILL DITCH
SCALE 1"=1'

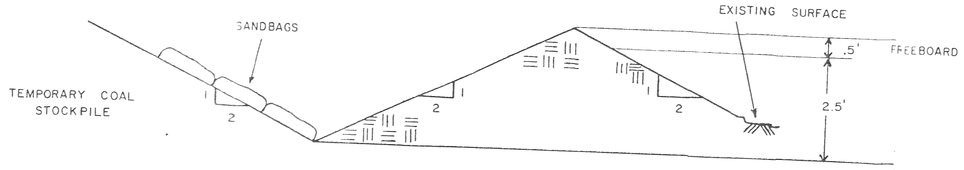

TYPICAL SECTION
RETENTION BERM FOR
TEMPORARY COAL STOCKPILE
SCALE 1"=2'

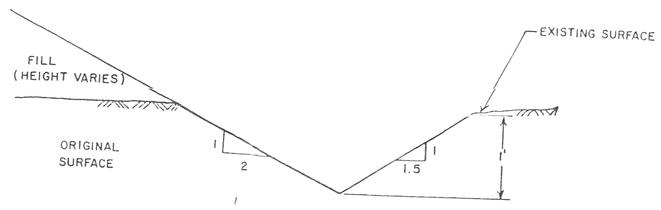

TYPICAL SECTION
FILL DITCH
SCALE 1"=1'

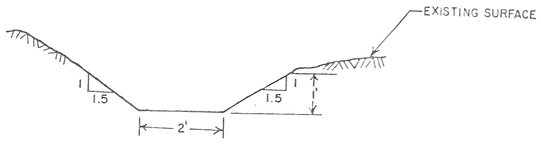

TYPICAL SECTION
INTERCEPTOR DITCH
DRAINAGE AREAS II and III
AND 23% DOWNSLOPE PORTAL
SCALE: 1"=2'

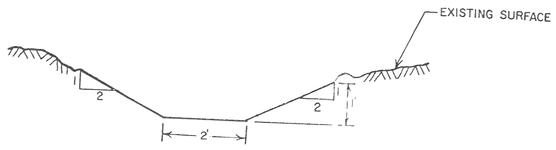

TYPICAL SECTION
INTERCEPTOR DITCH
DRAINAGE AREAS I and IV
AND ROTARY BREAKER REFUSE
DISPOSAL AREA
SCALE: 1"=2'

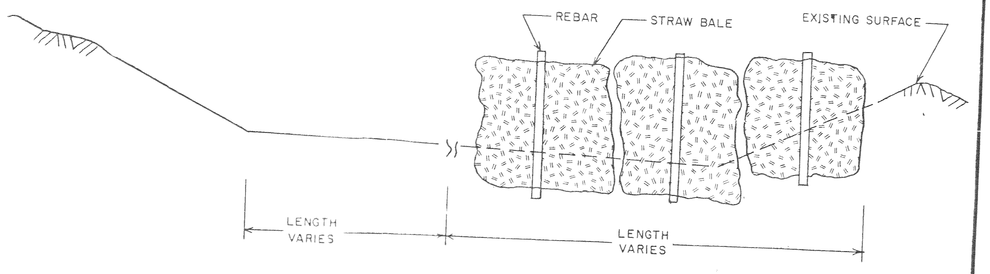

PROFILE
FILL DITCH
SCALE: 1"=1'

FEB 2 0 2004
DIV. OF OIL, GAS & MINING

NOTE: THE LOCATION OF SEDIMENTION CONTROL STRUCTURES ARE SHOWN ON PLATE III-5.

KAISER STEEL CORPORATION

SOUTH LEASE COAL PROPERTY

EMERY COUNTY, UTAH

SEDIMENTATION CONTROL STRUCTURES

SCALE: AS SHOWN

DATE: 10-20-81

PLATE VII-6

SHEET 2 OF 2