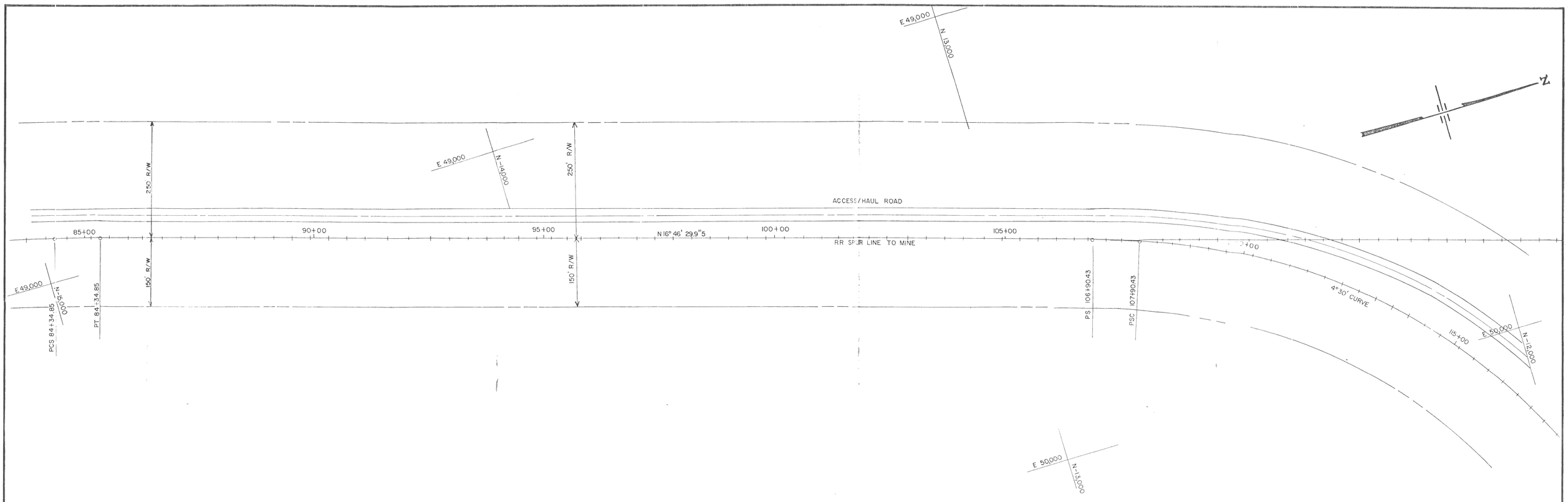

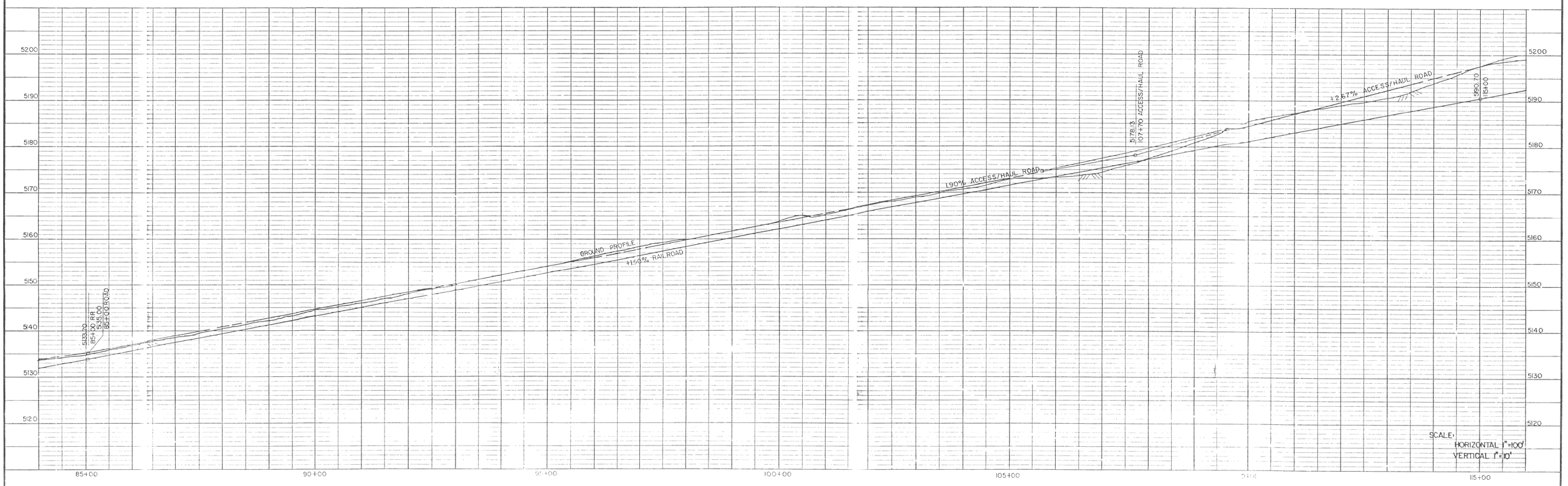

FEB 2 0 2004
DIV. OF

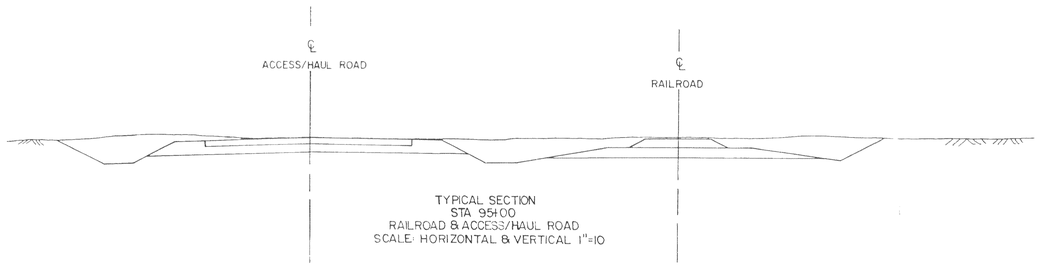

TYPICAL SECTION
STA 95+00
RAILROAD & ACCESS/HAUL ROAD
SCALE: HORIZONTAL & VERTICAL 1"=10

KAISER STEEL CORPORATION

SOUTH LEASE COAL PROPERTY

EMERY COUNTY, UTAH

PROPOSED RAILROAD SPUR LINE & ACCESS/HAUL ROAD STA. 85+00 TO STA. 115+00

SCALE: AS SHOWN

DATE: 10-23-81

PLATE III-25