CMP END SECTION DETAILS

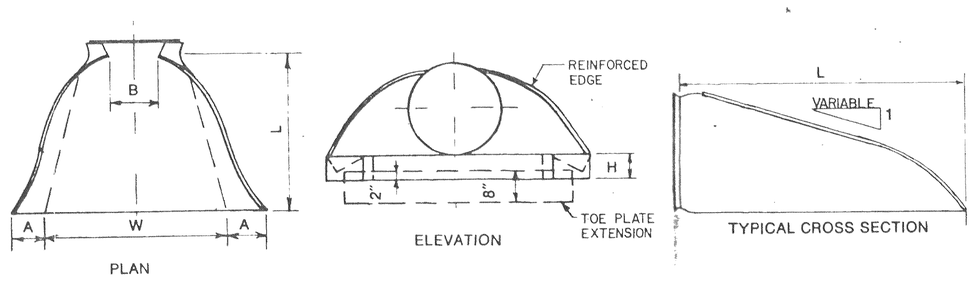

PIPE DIAM.	APPROXIMATE DIMENSIONS					APPROX SLOPE
	A	B	H	L	W	
24	10	13	6	41	48	2.50
36	14	19	9	60	72	2.50
48	18	27	12	78	90	2.25
60	18	33	12	87	114	1.75
72	18	39	12	87	126	1.33
84	18	45	12	87	138	1.17
96	18	48	12	90	150	1.10

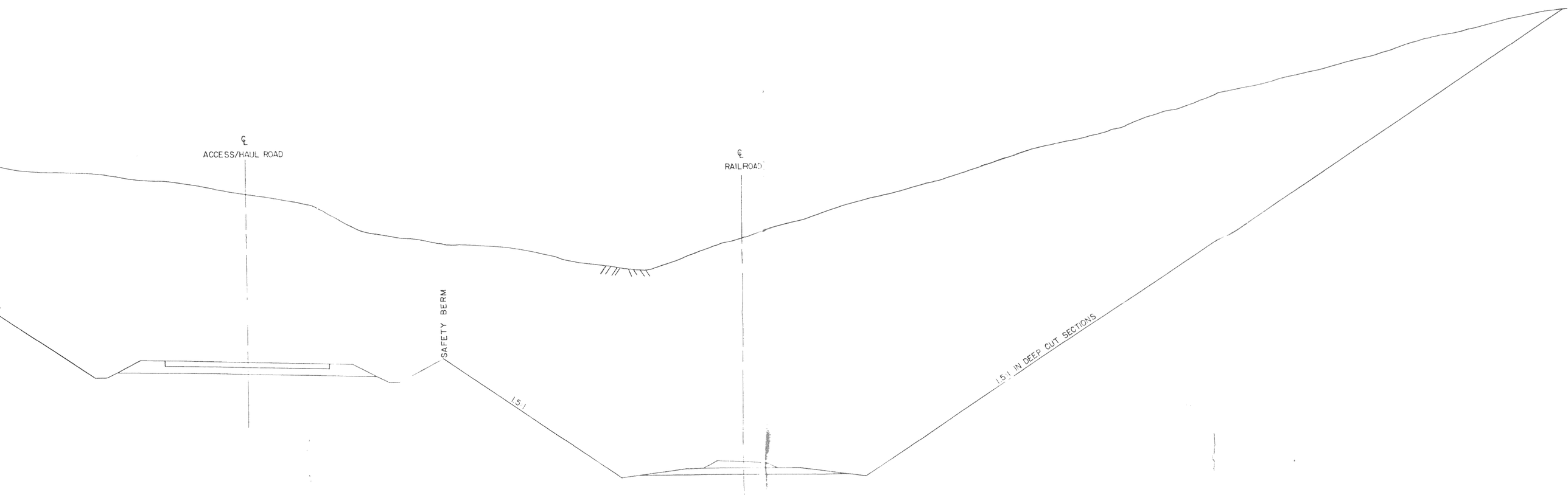

TYPICAL SECTION
STA 127+00
RAILROAD & ACCESS/HAUL ROAD
SCALE: HORIZONTAL & VERTICAL 1"=10'

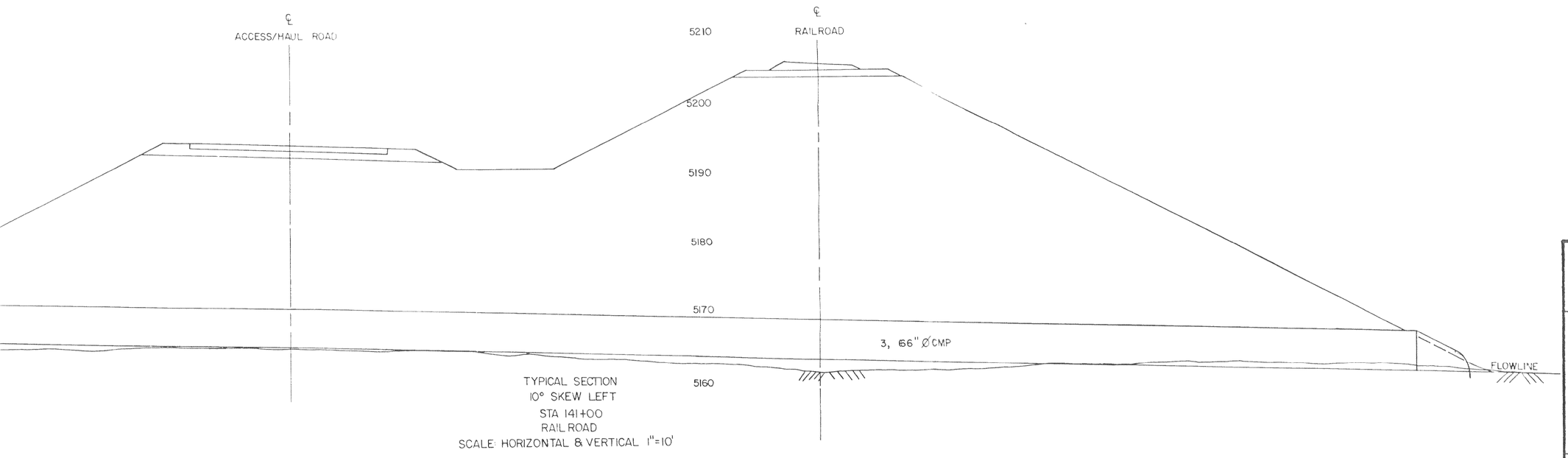

TYPICAL SECTION
10° SKEW LEFT
STA 141+00
RAILROAD
SCALE: HORIZONTAL & VERTICAL 1"=10'

FEB 2 0 2004
DIV OF OIL, GAS & MINING

KAISER STEEL CORPORATION

SOUTH LEASE COAL PRO

EMERY COUNTY, UTAH

PROPOSED

TYPICAL SECTIONS

STA. 127+00 & STA. 1

SCALE: AS SHOWN

DATE: 10-23-81

PLATE III-2