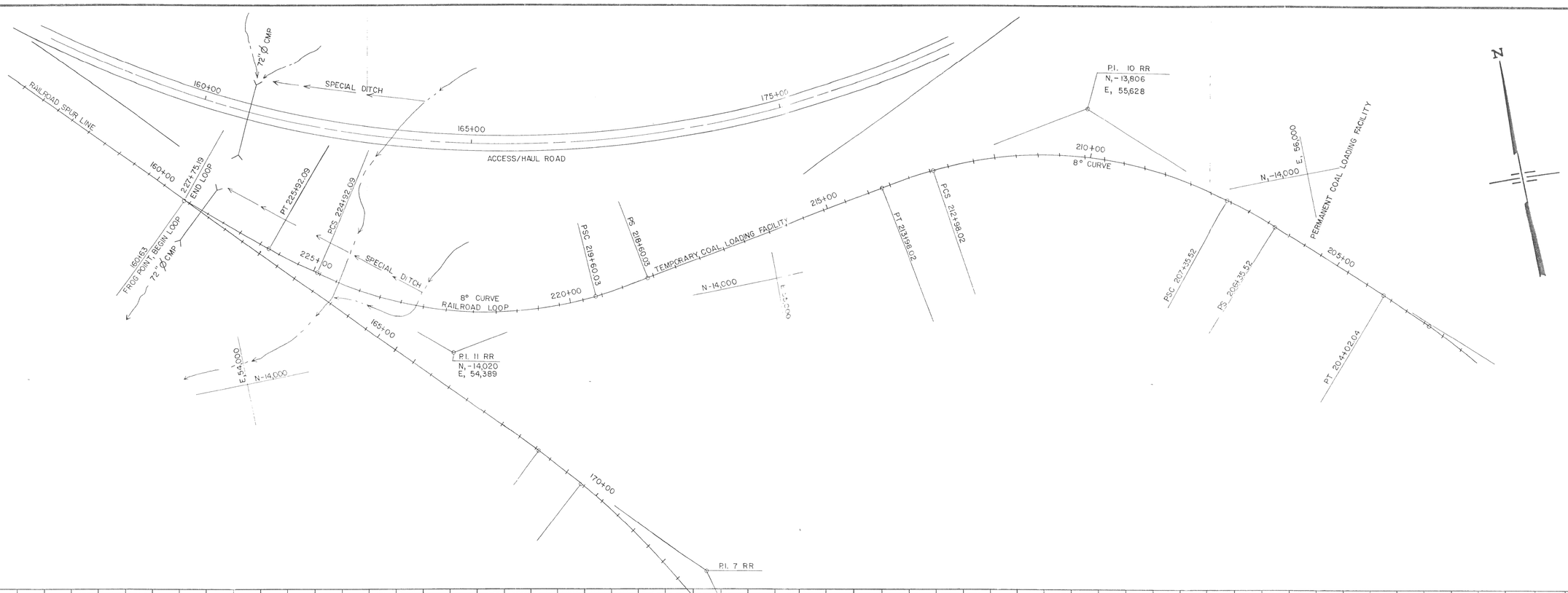

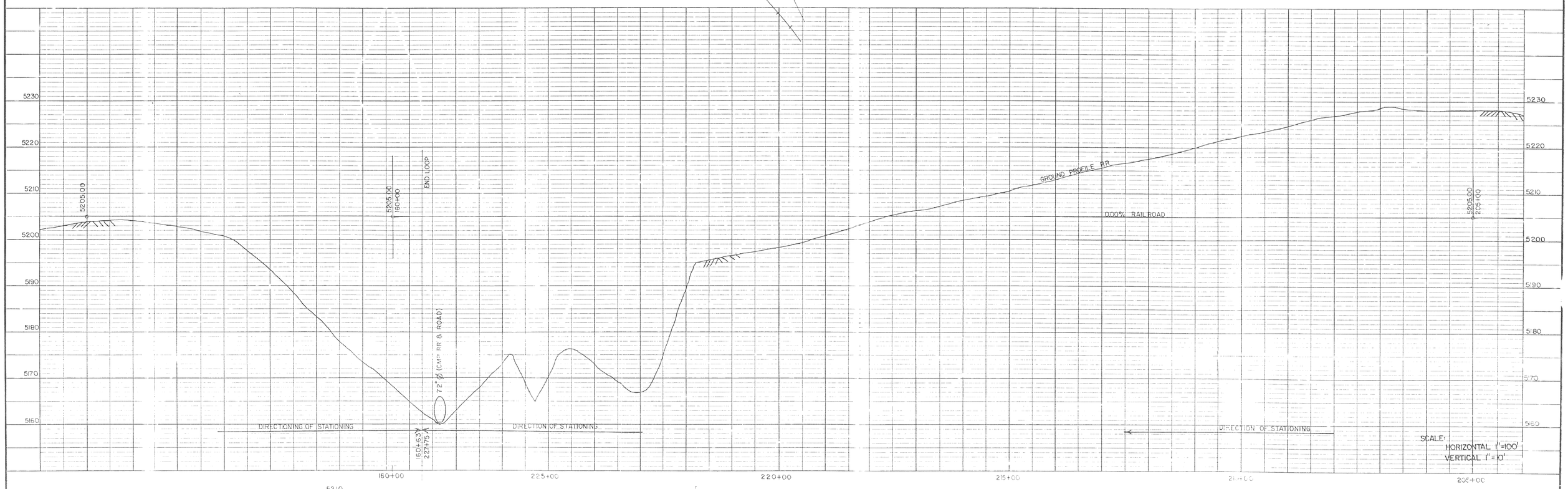

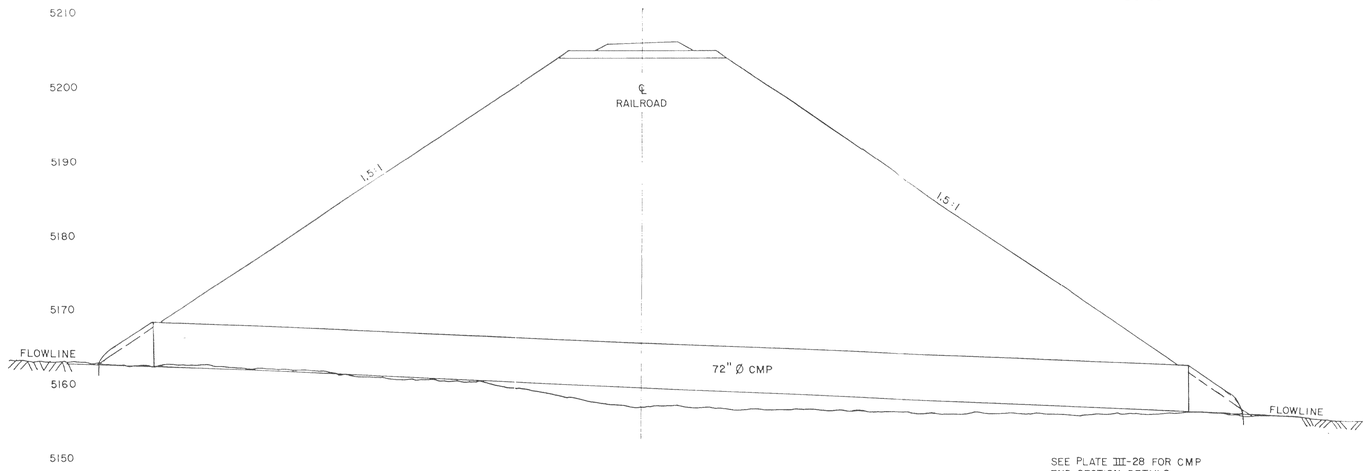

TYPICAL SECTION
STA. 161+00
RAILROAD
SCALE: HORIZONTAL & VERTICAL 1"=10'

SEE PLATE III-28 FOR CMP
END SECTION DETAILS.

FEB 2 0 2004
DIV. OF OIL, GAS & MINING

KAISER STEEL CORPORATION

SOUTH LEASE COAL PROPERTY

EMERY COUNTY, UTAH

PROPOSED RAILROAD SPUR LINE & COAL LOADOUT LOOP CLOSURE STA. 205+00 TO STA. 227+75

SCALE: AS SHOWN

DATE: 10-23-81

PLATE III-30