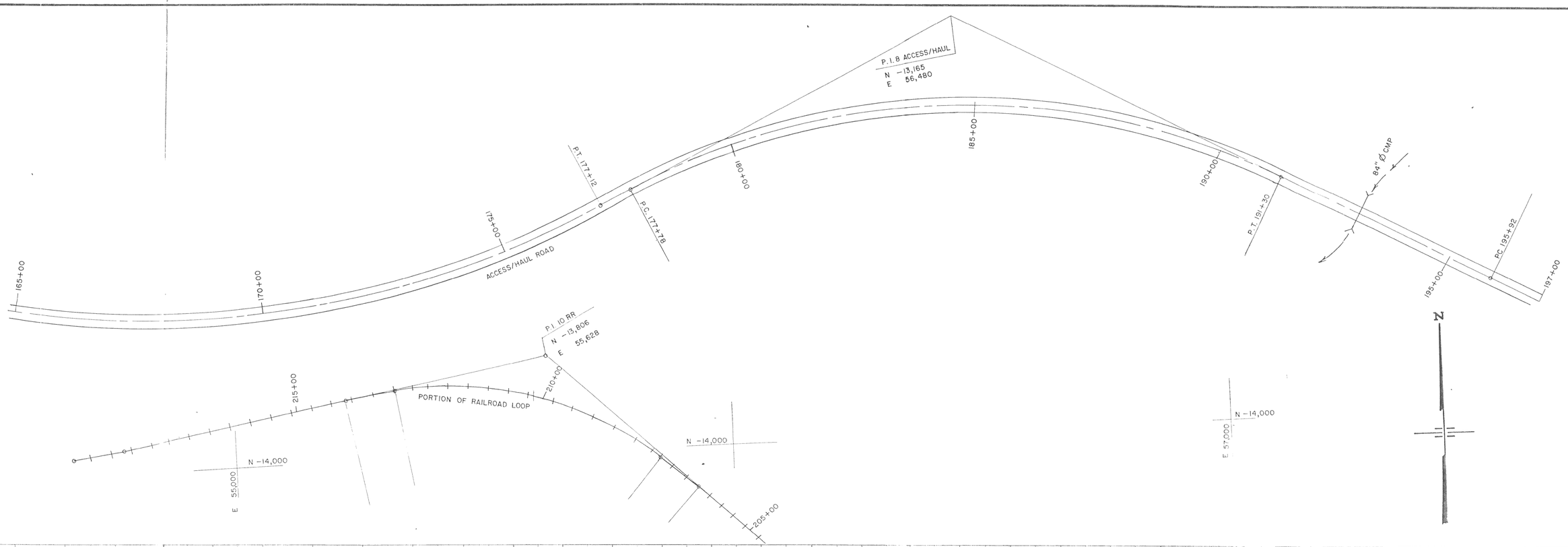


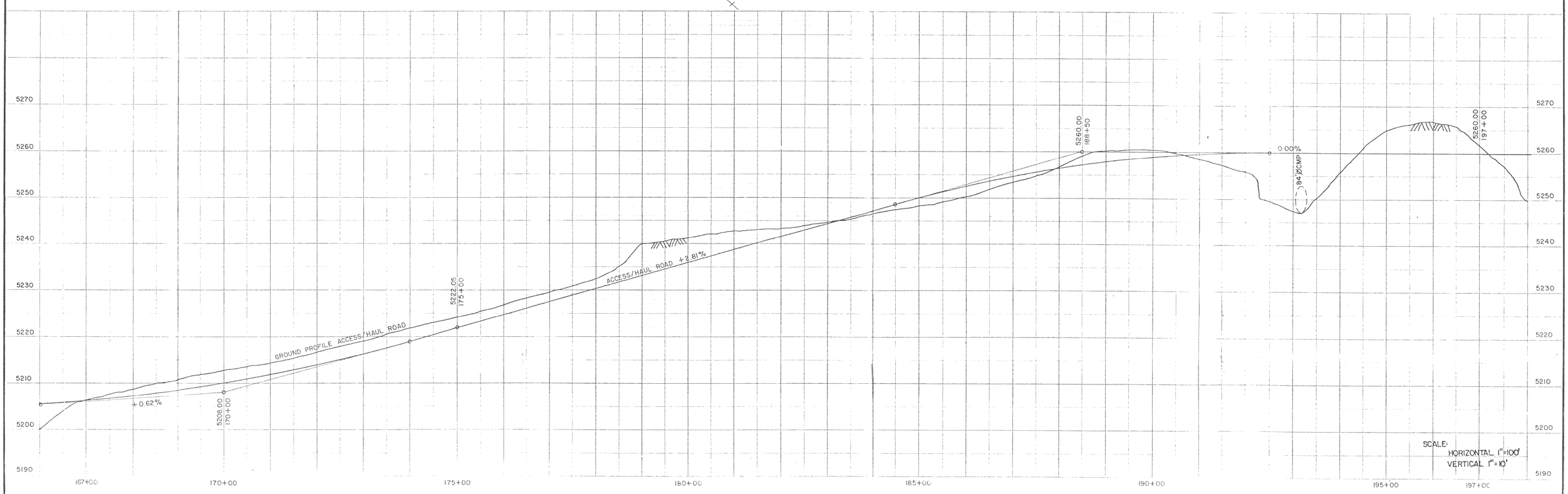


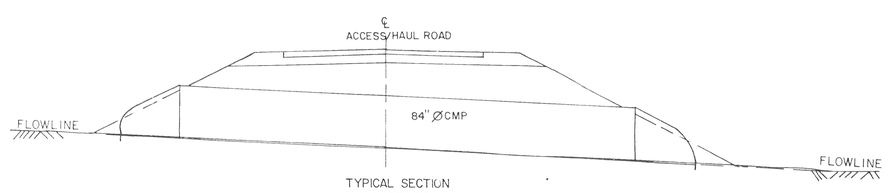


TYPICAL SECTION
STA 193+00
ACCESS/HAUL ROAD
SCALE: HORIZONTAL & VERTICAL 1"=10'

SEE PLATE III-28 FOR CMP
END SECTION DETAILS.

KAISER STEEL CORPORATION

# SOUTH LEASE COAL PROPERTY

EMERY COUNTY, UTAH

FEB 2 0 2004

## PROPOSED ACCESS/HAUL ROAD STA. 167+00 TO STA. 197+00

SCALE: AS SHOWN

DATE: 10-23-81

PLATE III-31