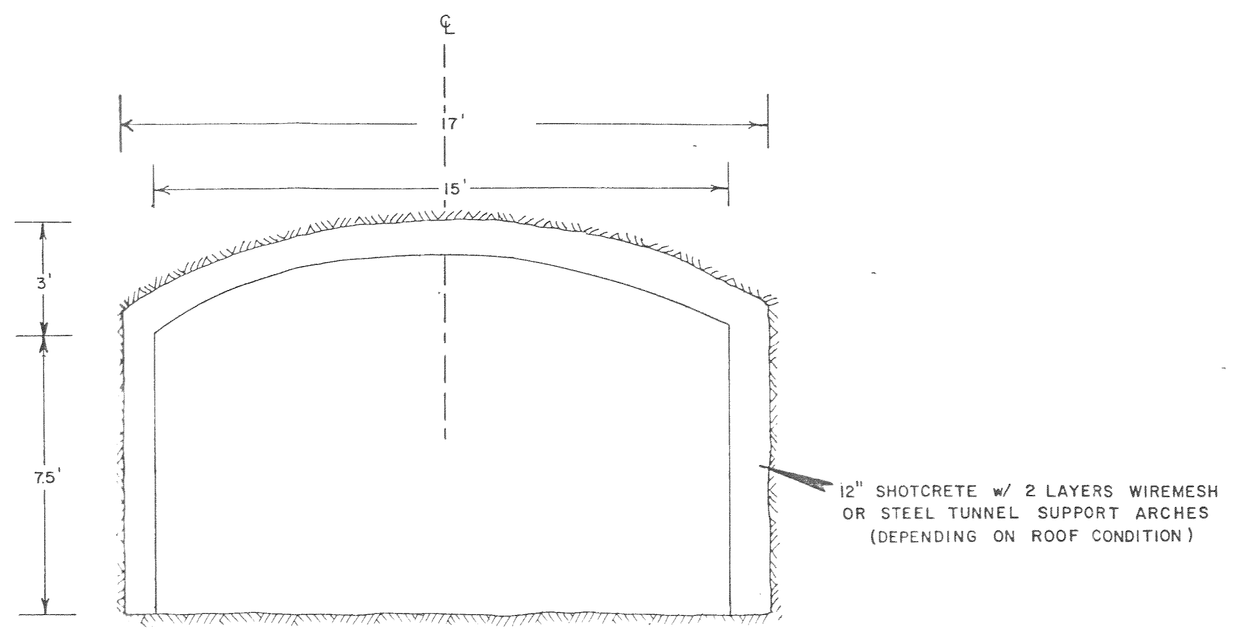

MAN SLOPE
(TYPICAL SECTION MANCOS SHALE)
COVER = 100'
SECTION A-A'
SCALE 1" = 3'

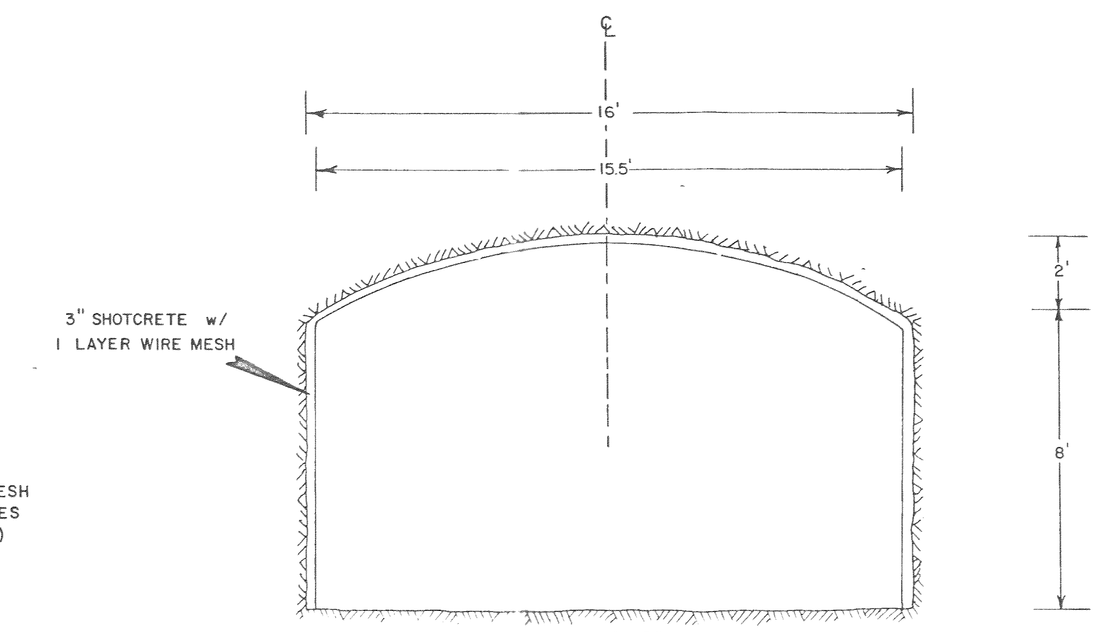

MAN SLOPE
(TYPICAL SECTION MANCOS SHALE)
COVER ≧ 100'
SECTION B-B'
SCALE 1" = 3'

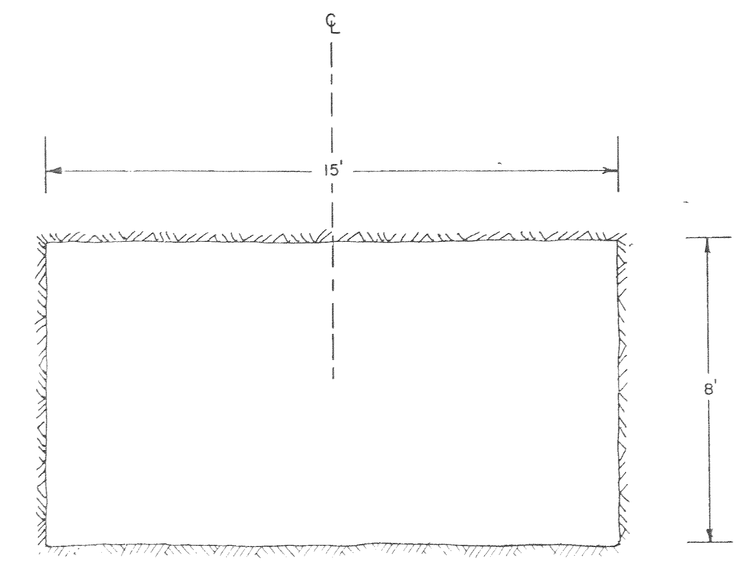

MAN SLOPE
TYPICAL NON-MANCOS SHALE SECTION
SECTION C-C'
SCALE 1" = 3'

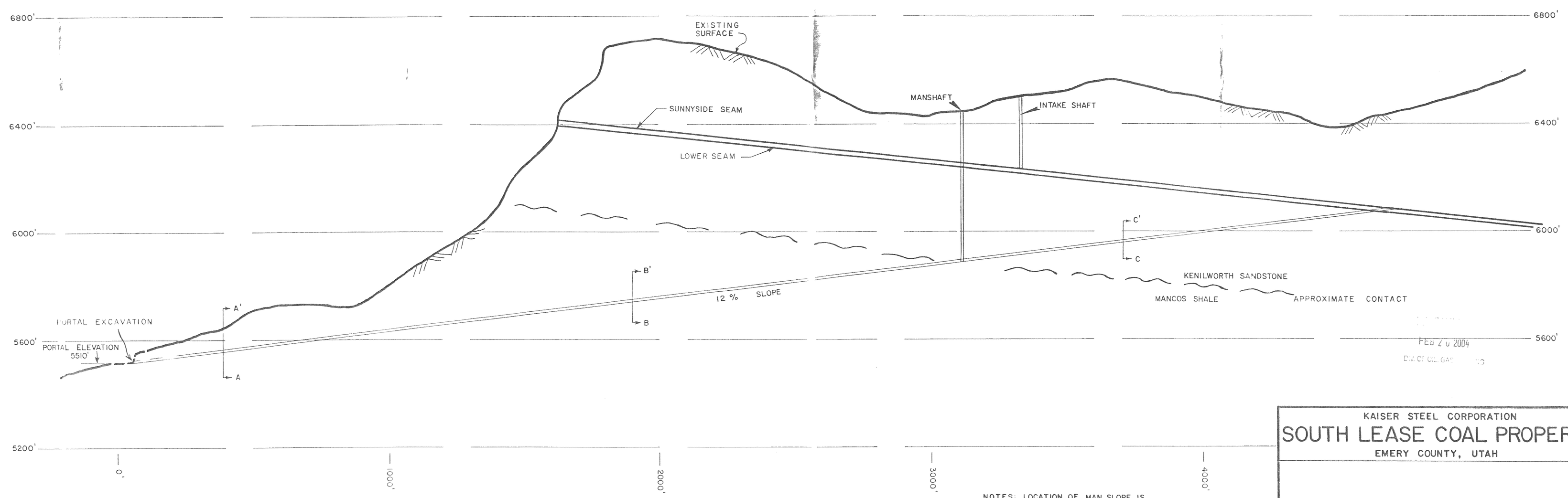

PROFILE
(LOOKING NORTHEAST)
VERTICAL 1" = 200'
HORIZONTAL 1" = 200'

NOTES: LOCATION OF MAN SLOPE IS SHOWN IN PLAN VIEW ON PLATE III-10

SHAFTS DEPICT POSITIONS RELATIVE TO COAL SEAM AND SLOPE. THESE ARE NOT TO SCALE.

KAISER STEEL CORPORATION
SOUTH LEASE COAL PROPERTY
EMERY COUNTY, UTAH

MAN SLOPE

SCALE: 1" = 200'
DATE: 8/12/81

PLATE III-11