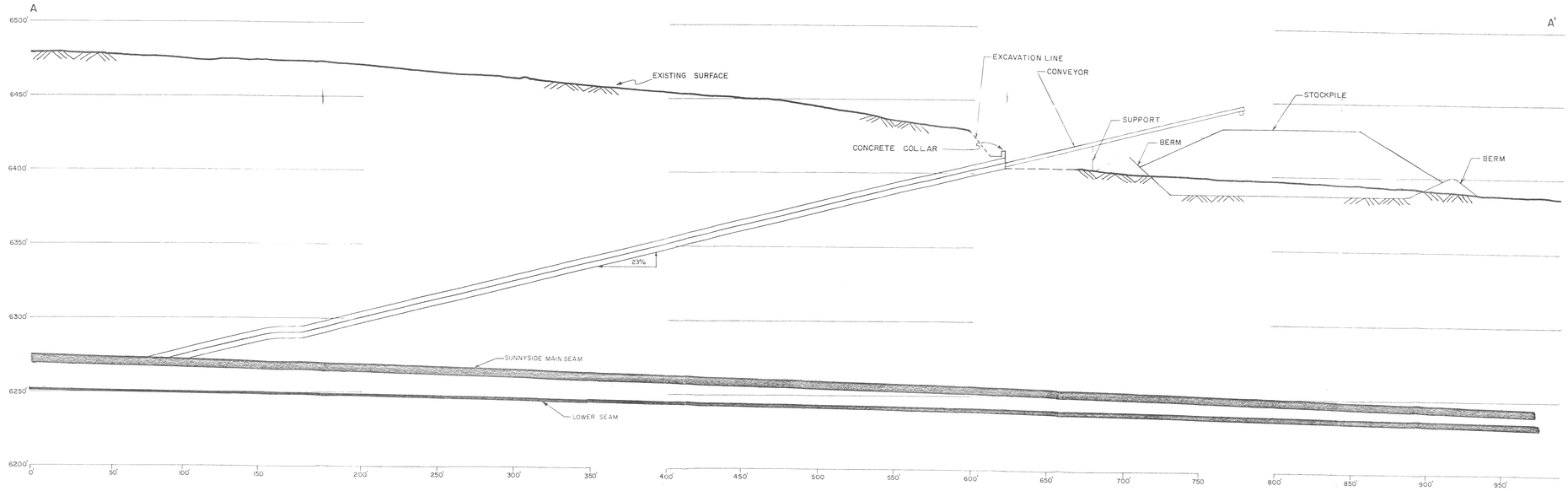


DOWNSLOPE PROFILE

A-A'
SCALE 1" = 30'

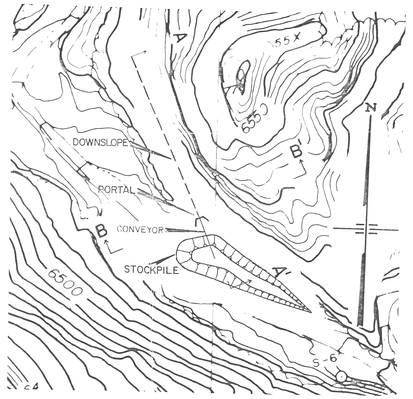


PLAN VIEW
PORTAL AND DOWNSLOPE
SCALE 1" = 200'

NOTE: THE PORTAL, 23% DOWNSLOPE, AND STOCKPILE LOCATIONS, WITH RESPECT TO THE PROPOSED FACILITIES, ARE SHOWN ON PLATE III-10.

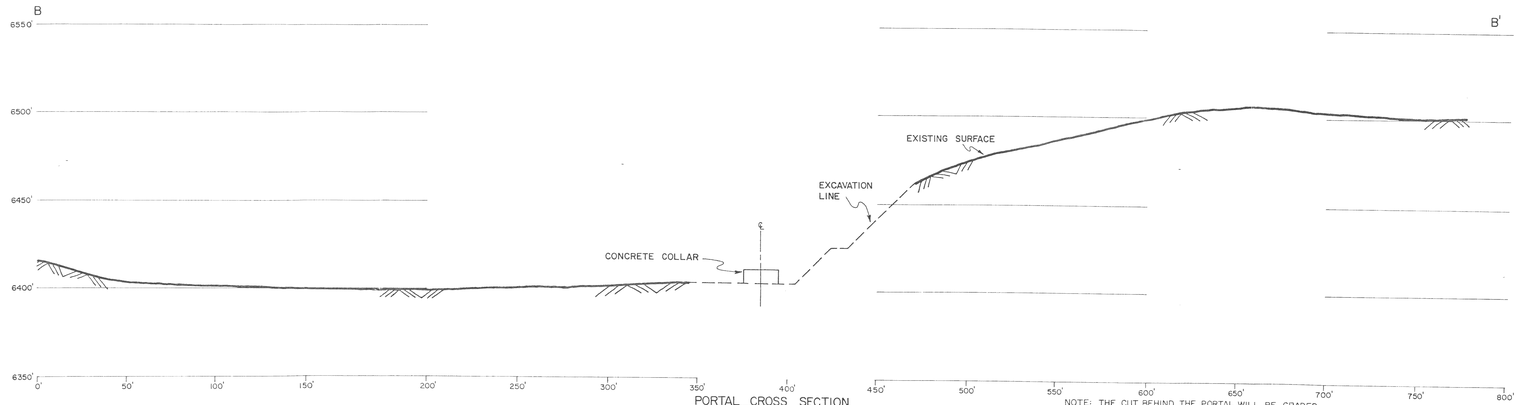


PORTAL CROSS SECTION

B-B'
SCALE 1" = 30'

NOTE: THE CUT BEHIND THE PORTAL WILL BE GRADED BACK INTO THE EXISTING TOPOGRAPHY AS INDICATED ON THE PROFILE.

KAISER STEEL CORPORATION

SOUTH LEASE COAL PROPERTY

EMERY COUNTY, UTAH

INITIAL ACCESS SLOPE
FROM
LITTLE PARK WASH AREA

SCALE: 1" = 30'

DATE: 9/21/81

PLATE III-7