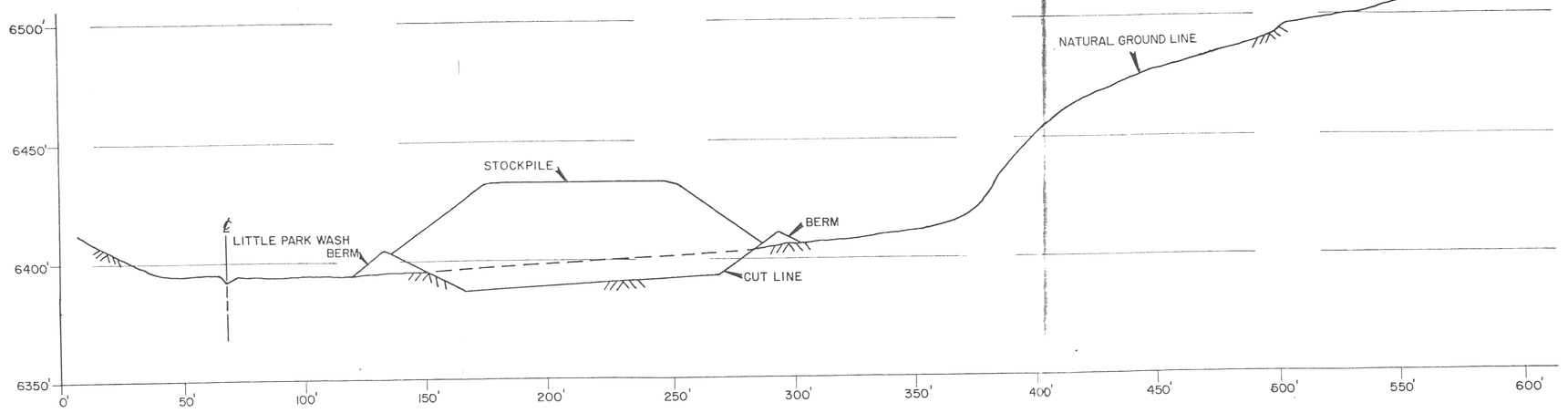

CROSS SECTION ST-1

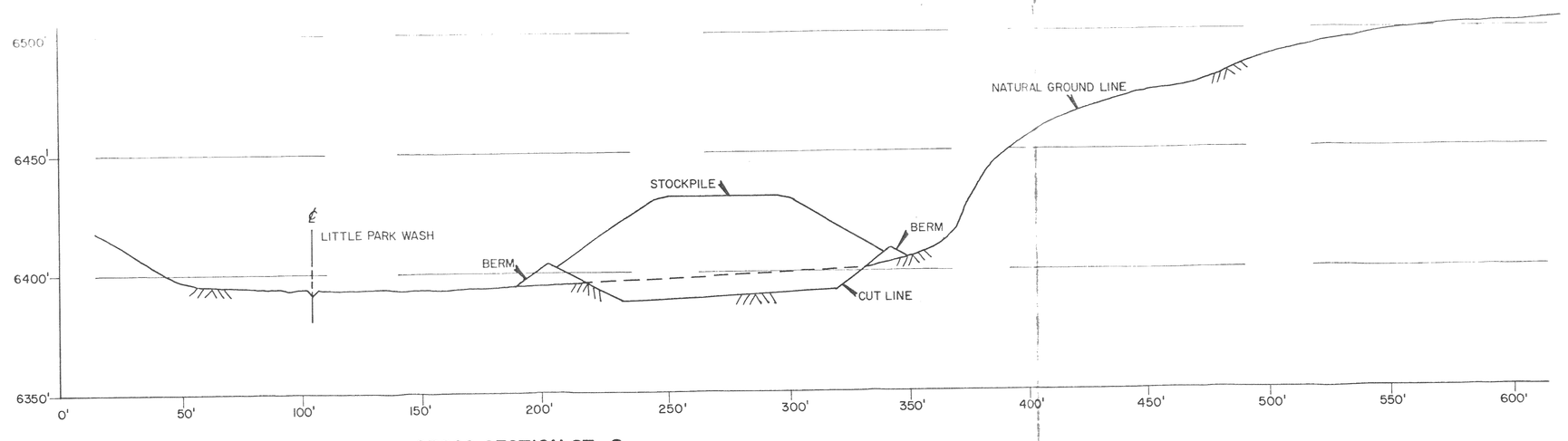

CROSS SECTION ST-2

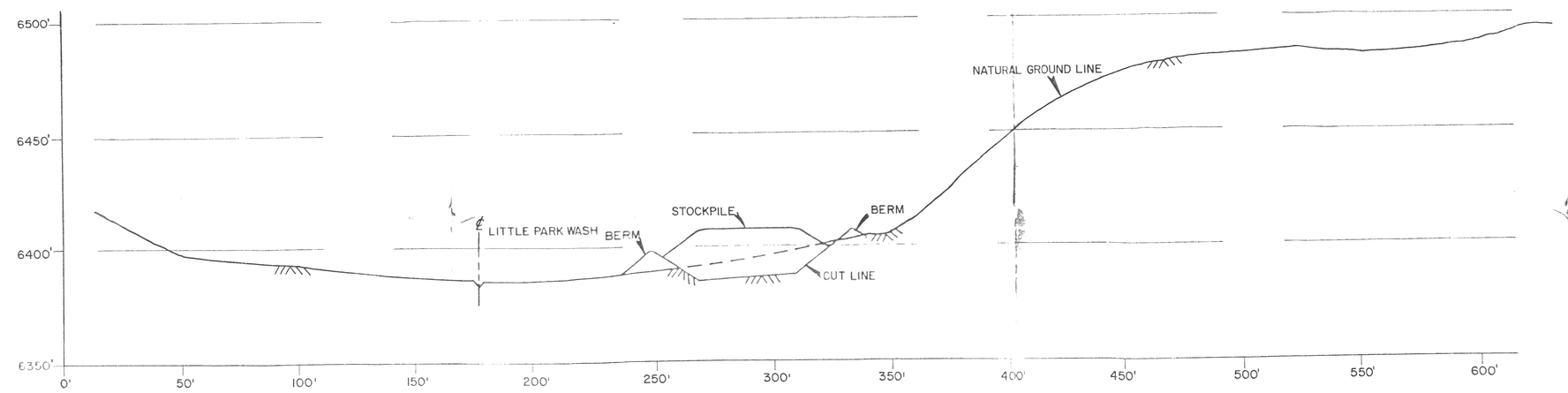

CROSS SECTION ST-3

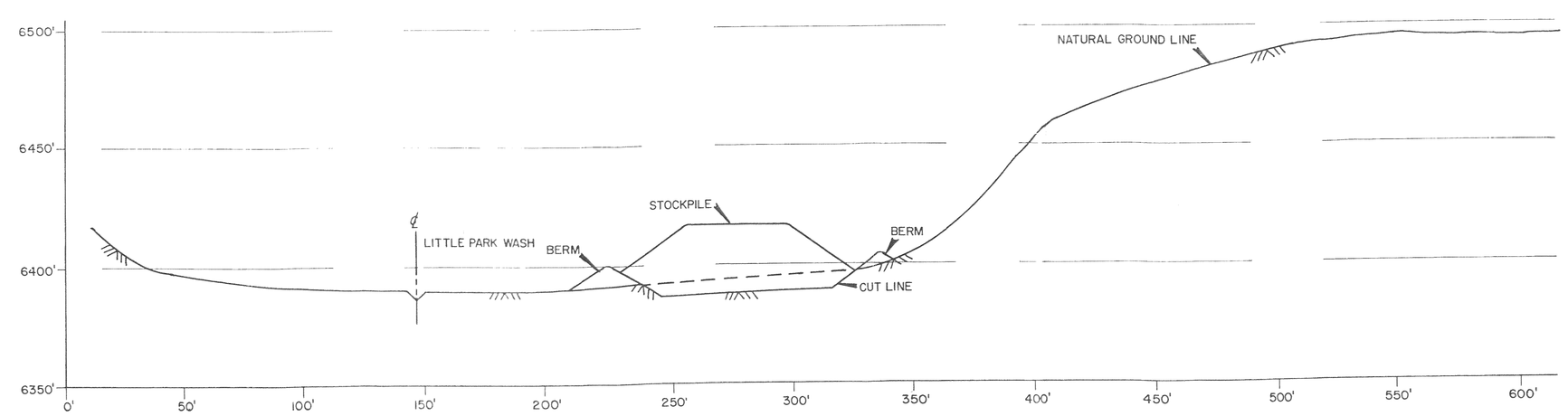

CROSS SECTION ST-4

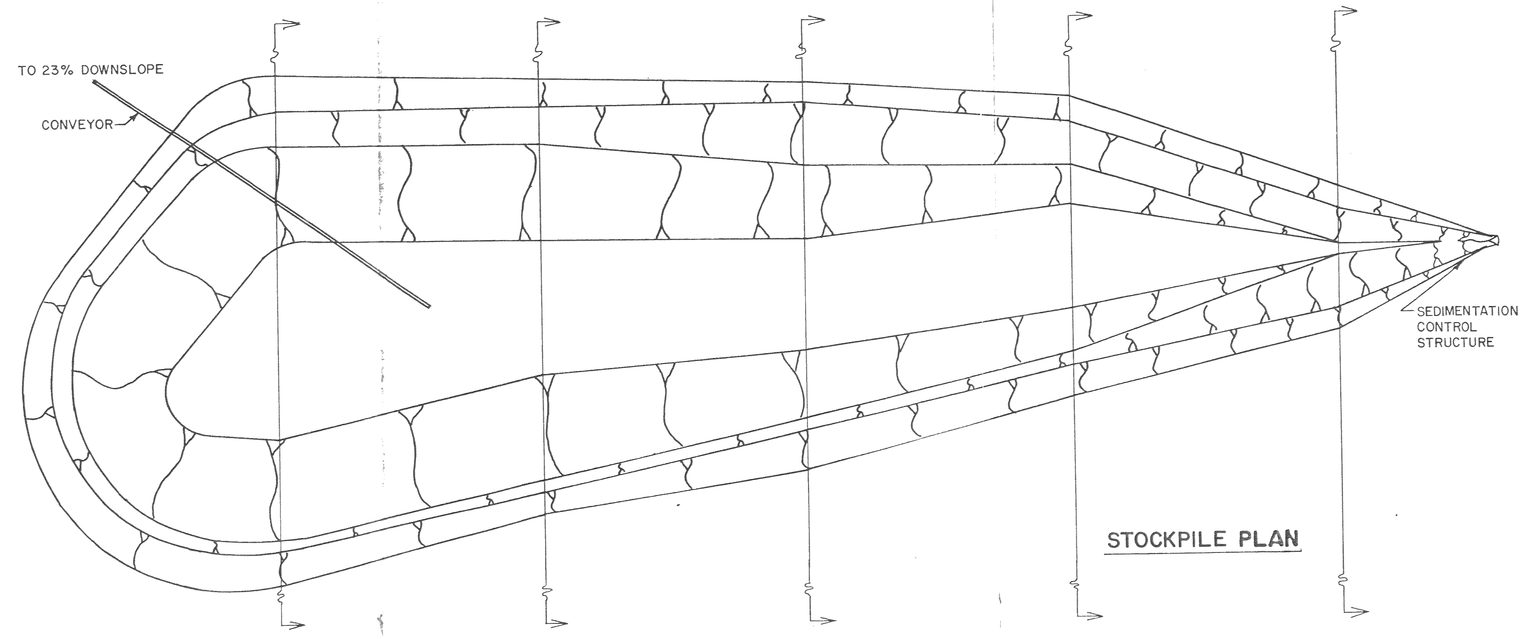

STOCKPILE PLAN

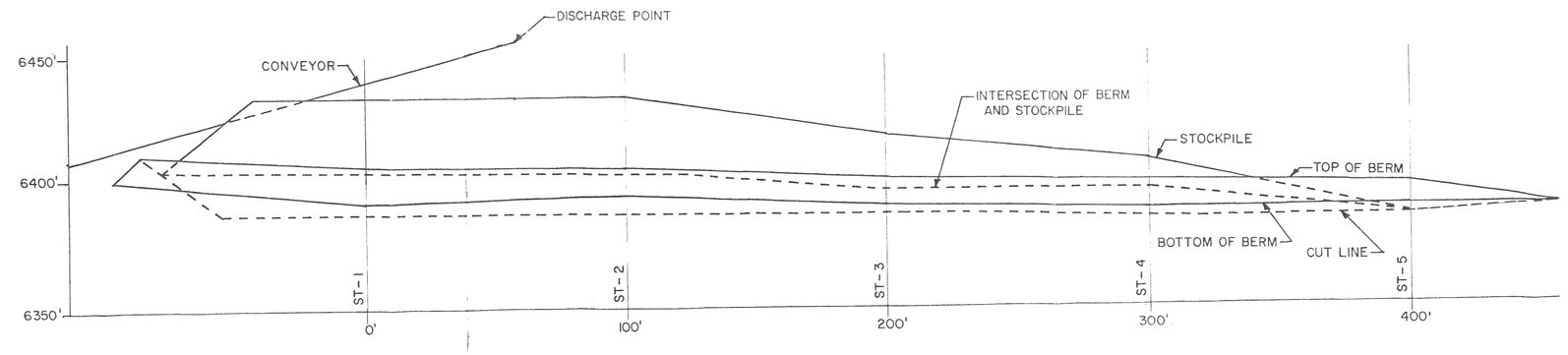

STOCKPILE PROFILE

NOTE: THE LOCATION OF THIS STOCKPILE IS SHOWN ON PLATE III-10

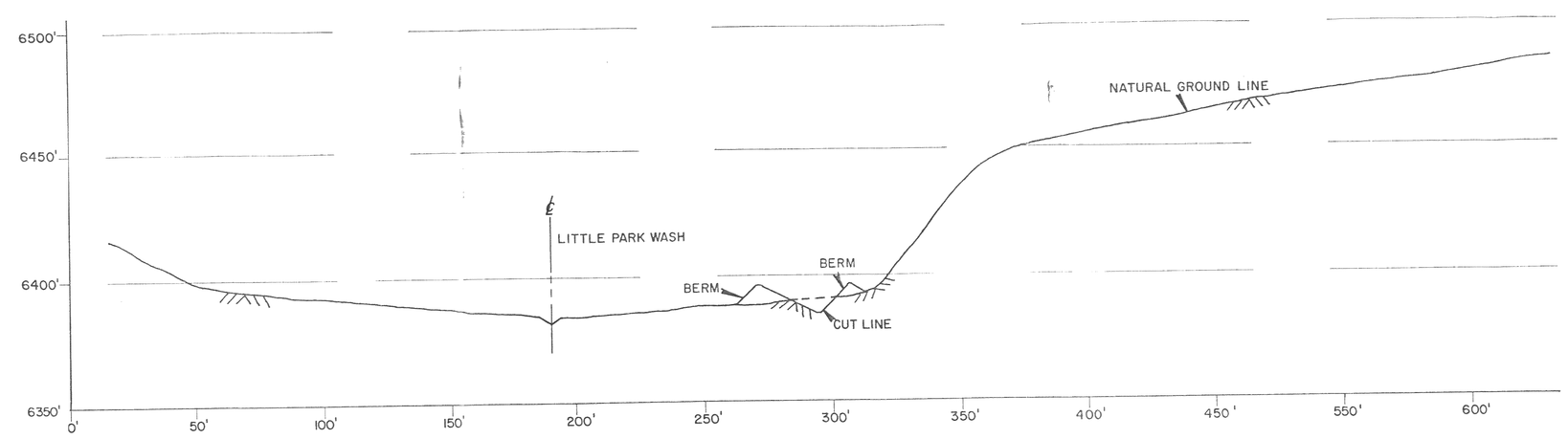

CROSS SECTION ST-5

KAISER STEEL CORPORATION

SOUTH LEASE COAL PROPERTY

EMERY COUNTY, UTAH

TEMPORARY COAL STOCKPILE

SCALE: 1" = 30'

DATE: AUG. 25, 1981

PLATE III-9