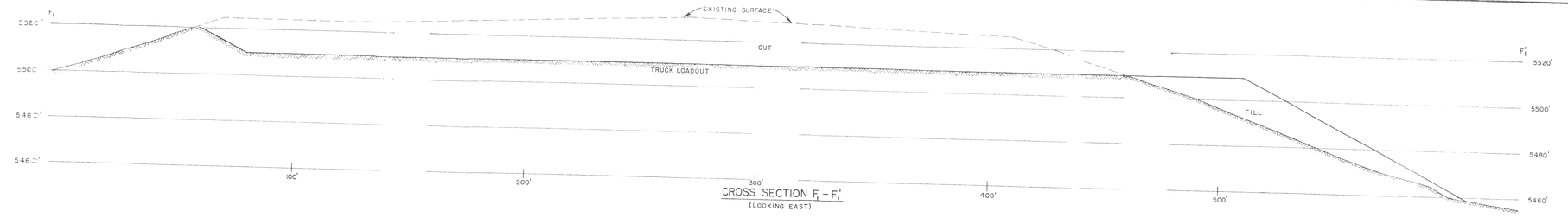

CROSS SECTION $F_1 - F_1'$
(LOOKING EAST)



CROSS SECTION $F_2 - F_2'$
(LOOKING EAST)

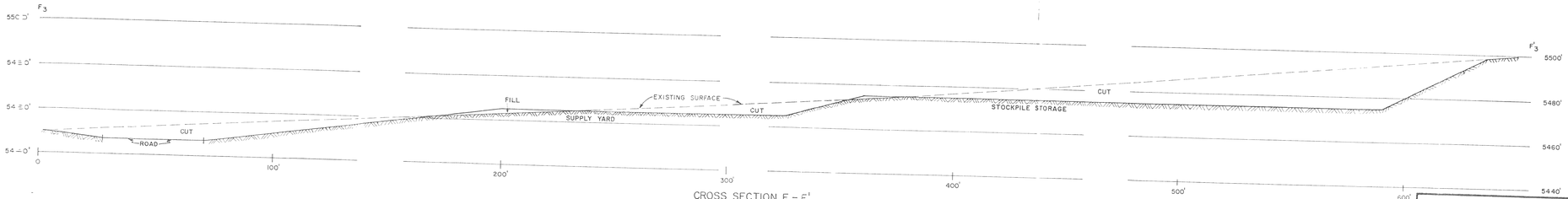

CROSS SECTION $F_3 - F_3'$
(LOOKING NORTHWEST)

NOTE: THESE CROSS SECTION ARE LOCATED IN PLAN VIEW ON PLATE III-10

KAISER STEEL CORPORATION

SOUTH LEASE COAL PROPERTY

EMERY COUNTY, UTAH

SITE PREPARATION CROSS SECTIONS FOR PROPOSED LOWER SURFACE FACILITIES

SCALE: 1" = 20'

FEB 2 0 2004