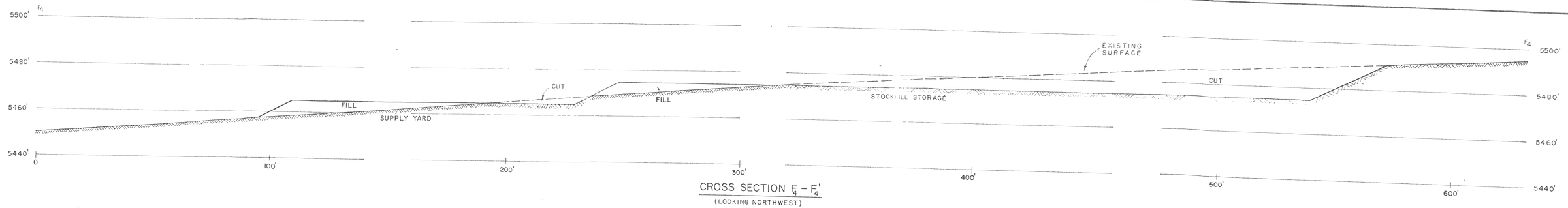

CROSS SECTION $F_4 - F_4'$
(LOOKING NORTHWEST)

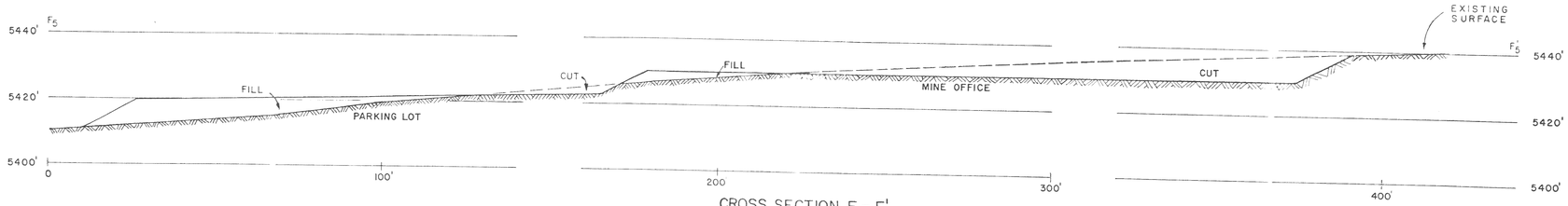

CROSS SECTION $F_5 - F_5'$
(LOOKING WEST)

NOTE: THESE CROSS SECTION ARE LOCATED IN PLAN VIEW ON PLATE III-10.

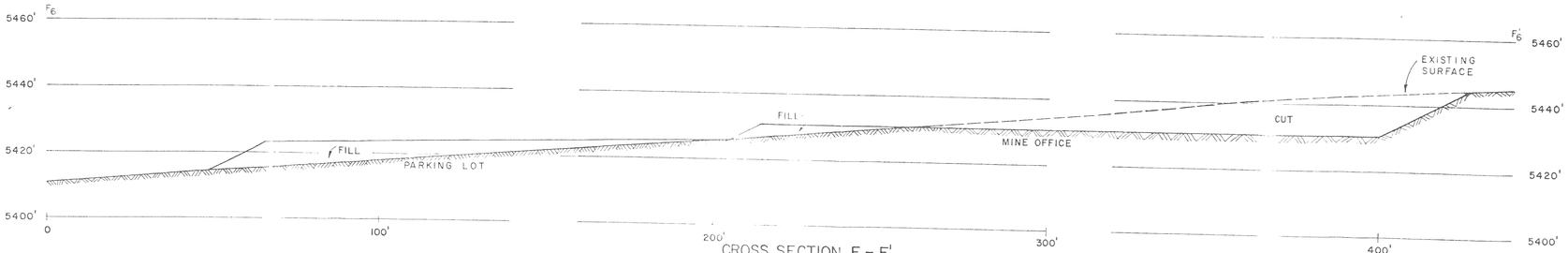

CROSS SECTION $F_6 - F_6'$
(LOOKING WEST)

KAISER STEEL CORPORATION

SOUTH LEASE COAL PROPERTY

EMERY COUNTY, UTAH

SITE PREPARATION CROSS SECTIONS FOR PROPOSED LOWER SURFACE FACILITIES

SCALE: 1" = 20'

DATE: 8/14/81

PLATE III-17