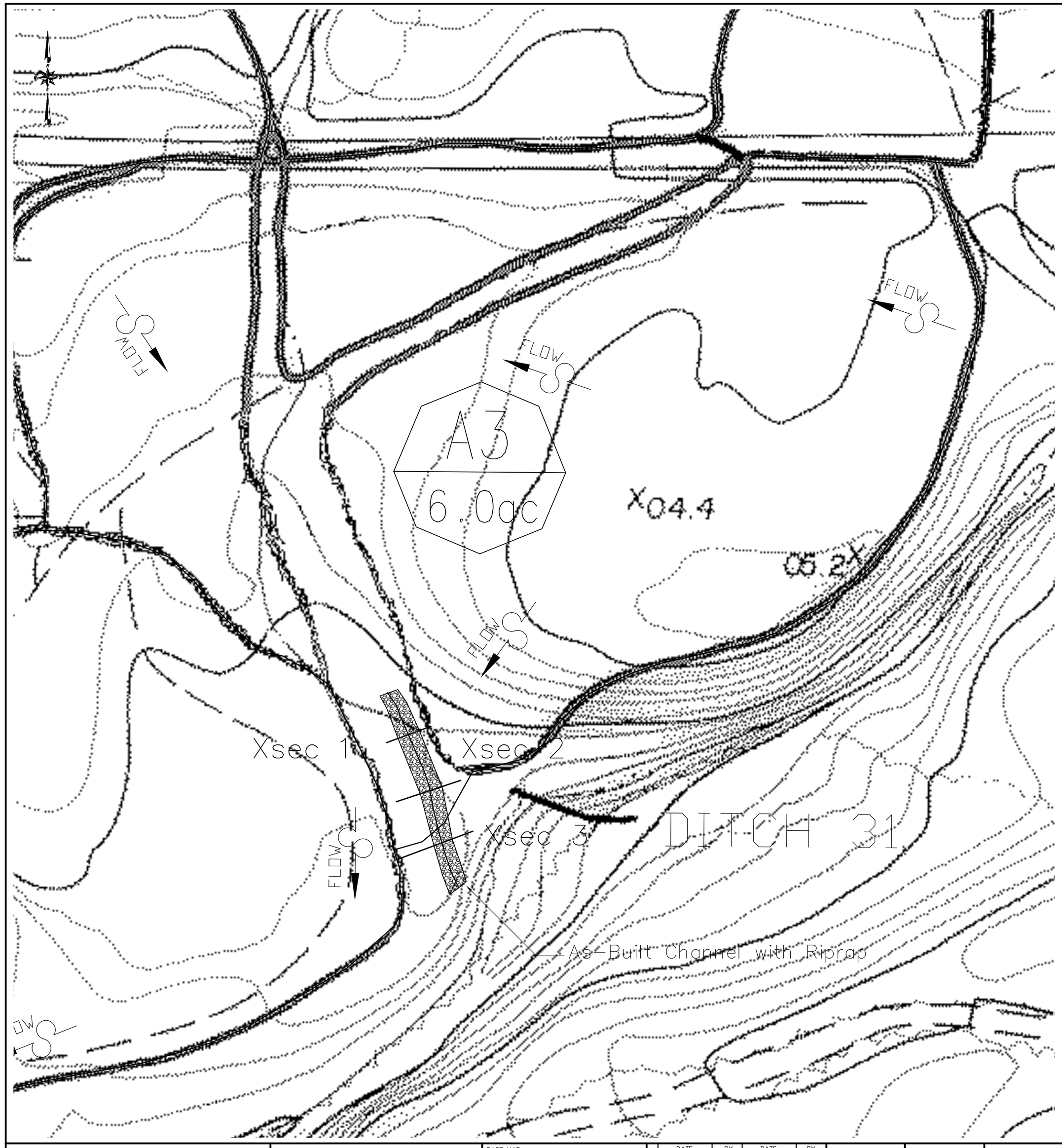

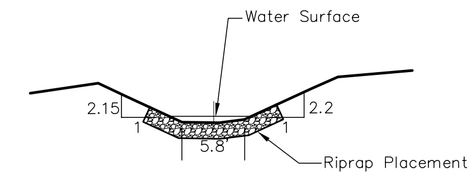

CROSS-SECTION 1

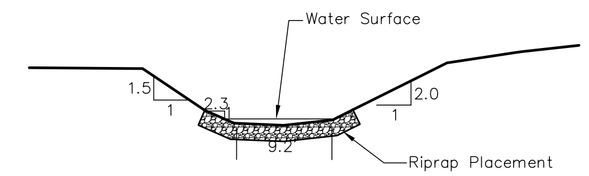

CROSS-SECTION 2

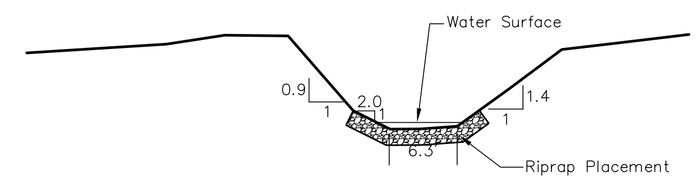

CROSS-SECTION 3

0' 10'

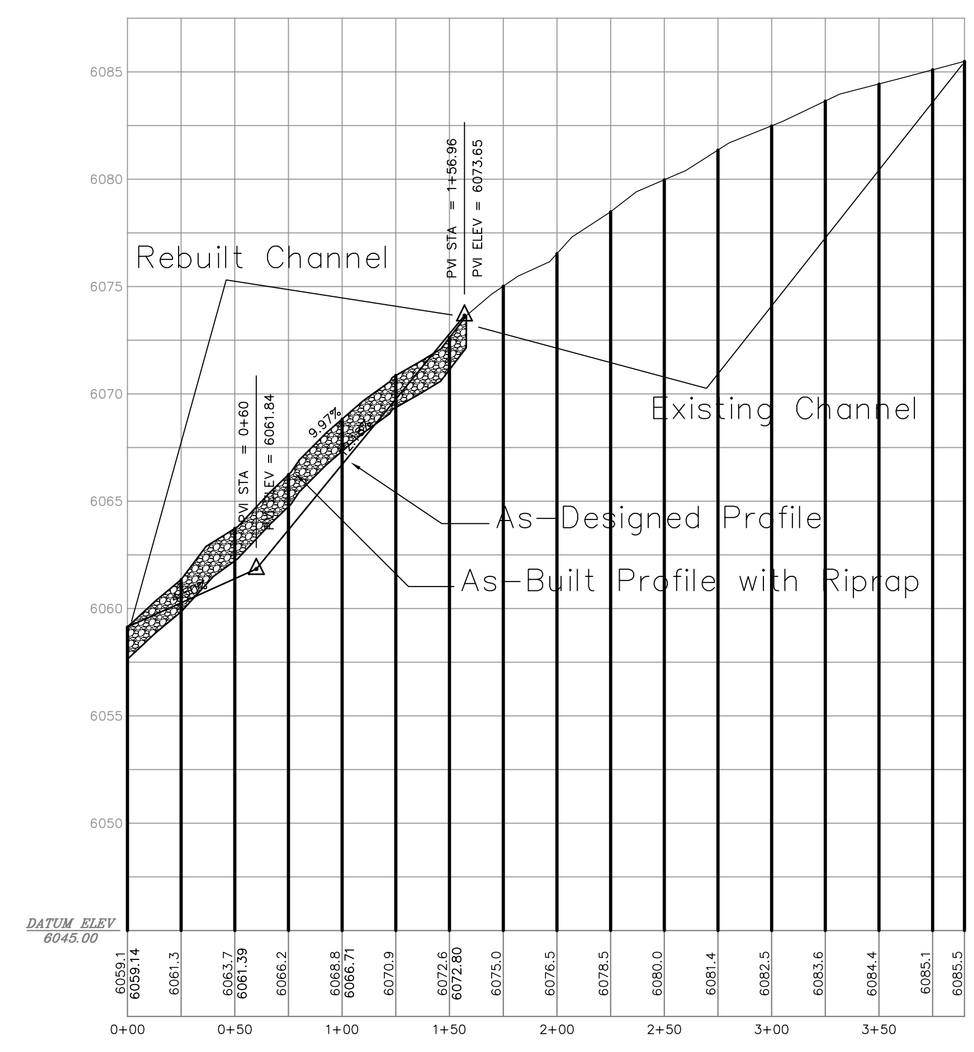

HYDROLOGIC DESIGN

0' 40'
CONTOUR INTERVAL = 1'

BASE MAP:

REVISION'S	DATE	BY	DATE	BY

DRAWN BY: TJS	CHECKED BY: TJS	DATE: 9/2006
APPROVED BY: JM	DWG DATA: UEI DITCH31SURVEY.DWG	

UTAHAMERICAN ENERGY INC.
Price, Utah

DITCH 31 AS-BUILT CHANNEL PROFILE AND CROSS-SECTION LOCATIONS

SHEET 1 OF 1