Table of Contents

Lila-WS1-6hr.gpw

Hydraflow Hydrographs by Intelisolve

Wednesday, Nov 30 2005, 7:44 AM

2 - Year

Hydrograph Reports 1
- Hydrograph No. 1, SCS Runoff, WS1.1 1
- Hydrograph No. 2, SCS Runoff, WS1.2 2
- Hydrograph No. 3, Reach, Channel WS1 3
- Hydrograph No. 4, Combine, Combined WS1 4

5 - Year

Hydrograph Reports 5
- Hydrograph No. 1, SCS Runoff, WS1.1 5
- Hydrograph No. 2, SCS Runoff, WS1.2 6
- Hydrograph No. 3, Reach, Channel WS1 7
- Hydrograph No. 4, Combine, Combined WS1 8

10 - Year

Hydrograph Reports 9
- Hydrograph No. 1, SCS Runoff, WS1.1 9
- Hydrograph No. 2, SCS Runoff, WS1.2 10
- Hydrograph No. 3, Reach, Channel WS1 11
- Hydrograph No. 4, Combine, Combined WS1 12

25 - Year

Hydrograph Reports 13
- Hydrograph No. 1, SCS Runoff, WS1.1 13
- Hydrograph No. 2, SCS Runoff, WS1.2 14
- Hydrograph No. 3, Reach, Channel WS1 15
- Hydrograph No. 4, Combine, Combined WS1 16

50 - Year

Hydrograph Reports 17
- Hydrograph No. 1, SCS Runoff, WS1.1 17
- Hydrograph No. 2, SCS Runoff, WS1.2 18
- Hydrograph No. 3, Reach, Channel WS1 19
- Hydrograph No. 4, Combine, Combined WS1 20

100 - Year

Hydrograph Reports 21
- Hydrograph No. 1, SCS Runoff, WS1.1 21
- Hydrograph No. 2, SCS Runoff, WS1.2 22
- Hydrograph No. 3, Reach, Channel WS1 23
- Hydrograph No. 4, Combine, Combined WS1 24

FILE IN Expandable 02232007
Refer to Record No. 0106
in C0070013, 2007, INCOMING
for additional information

Hydrograph Plot

Hydraflow Hydrographs by Intelisolve — Wednesday, Nov 30 2005, 7:43 AM

Hyd. No. 1

WS1.1

Hydrogra ph type	= SCS Runoff	Peak discharge	= 0.00 cfs
Storm frequency	= 2 yrs	Time interval	= 6 min
Drainage area	= 427.000 ac	Curve number	= 65
Basin Slope	= 21.8 %	Hydraulic length	= 7290 ft
Tc method	= LAG	Time of conc. (Tc)	= 50.80 min
Total precip.	= 0.83 in	Distribution	= SCS 6-Hr
Storm duration	= 6 hrs	Shape factor	= 484

Hydrograph Volume = 0 cuft

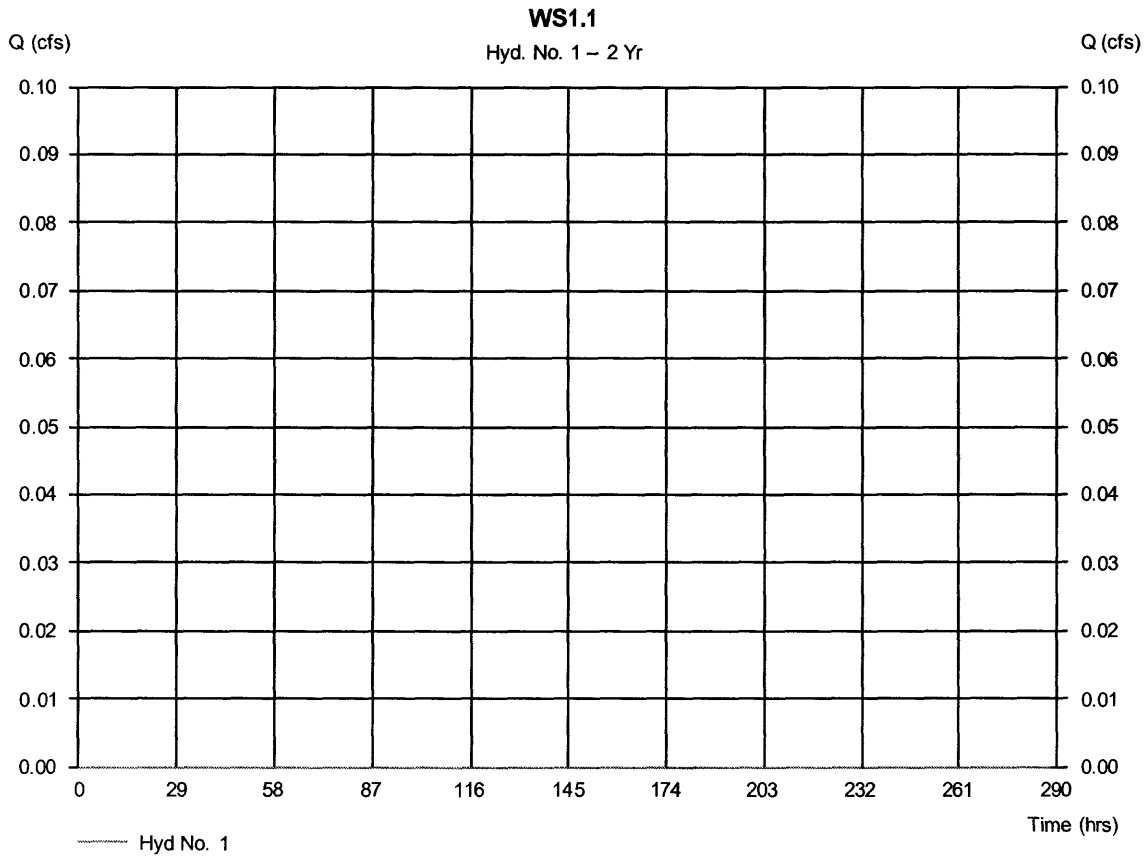

Hydrograph Plot

Hydraflow Hydrographs by Intelisolve Wednesday, Nov 30 2005, 7:43 AM

Hyd. No. 2

WS1.2

Hydrogra ph type	= SCS Runoff	Peak discharge	= 0.00 cfs
Storm frequency	= 2 yrs	Time interval	= 6 min
Drainage area	= 566.000 ac	Curve number	= 65
Basin Slope	= 4.3 %	Hydraulic length	= 7520 ft
Tc method	= LAG	Time of conc. (Tc)	= 118.00 min
Total precip.	= 0.83 in	Distribution	= SCS 6-Hr
Storm duration	= 6 hrs	Shape factor	= 484

Hydrograph Volume = 0 cuft

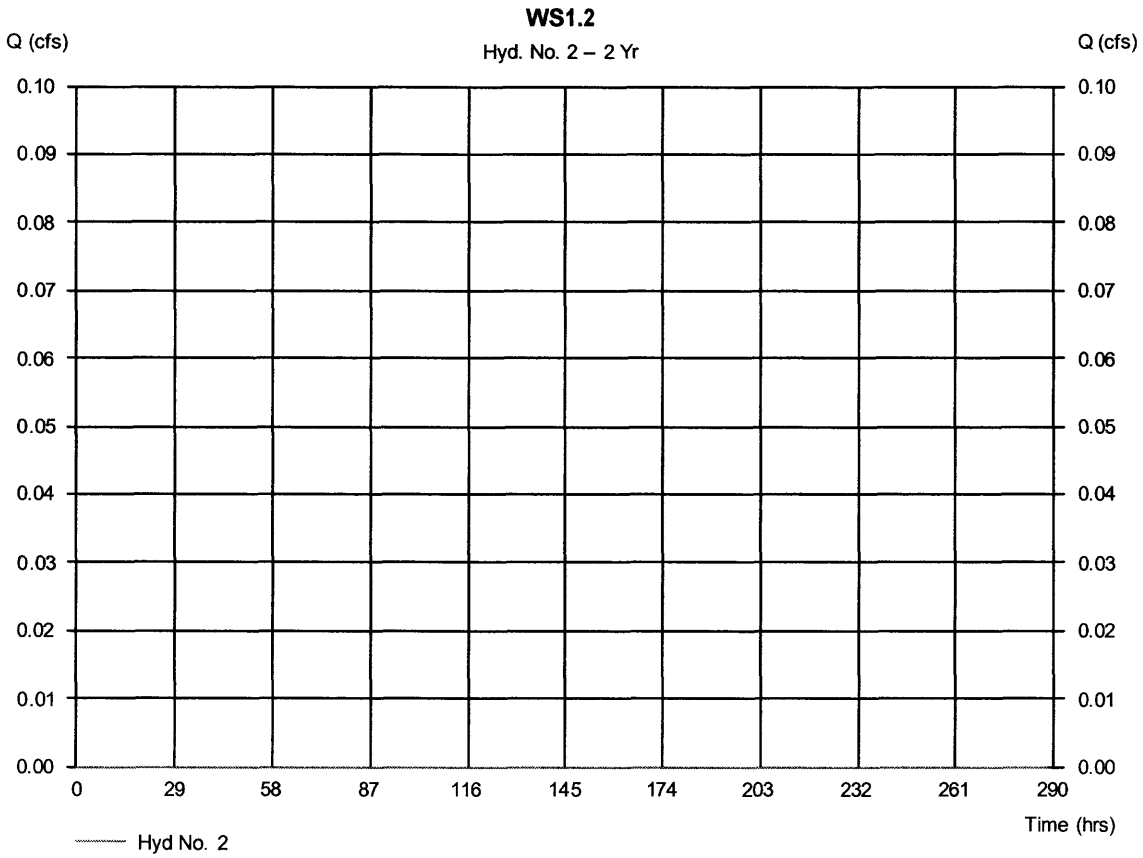

Hydrograph Plot

Hydraflow Hydrographs by Intelisolve Wednesday, Nov 30 2005, 7:43 AM

Hyd. No. 3

Channel WS1

Hydrograph type	= Reach	Peak discharge	= 0.00 cfs
Storm frequency	= 2 yrs	Time interval	= 6 min
Inflow hyd. No.	= 1	Section type	= Trapezoidal
Reach length	= 7520.0 ft	Channel slope	= 4.3 %
Manning's n	= 0.030	Bottom width	= 8.0 ft
Side slope	= 2.0:1	Max. depth	= 5.0 ft
Rating curve x	= 2.561	Rating curve m	= 1.428
Ave. velocity	= 0.00 ft/s	Routing coeff.	= 0.1099

Modified Att-Kin routing method used. Hydrograph Volume = 0 cuft

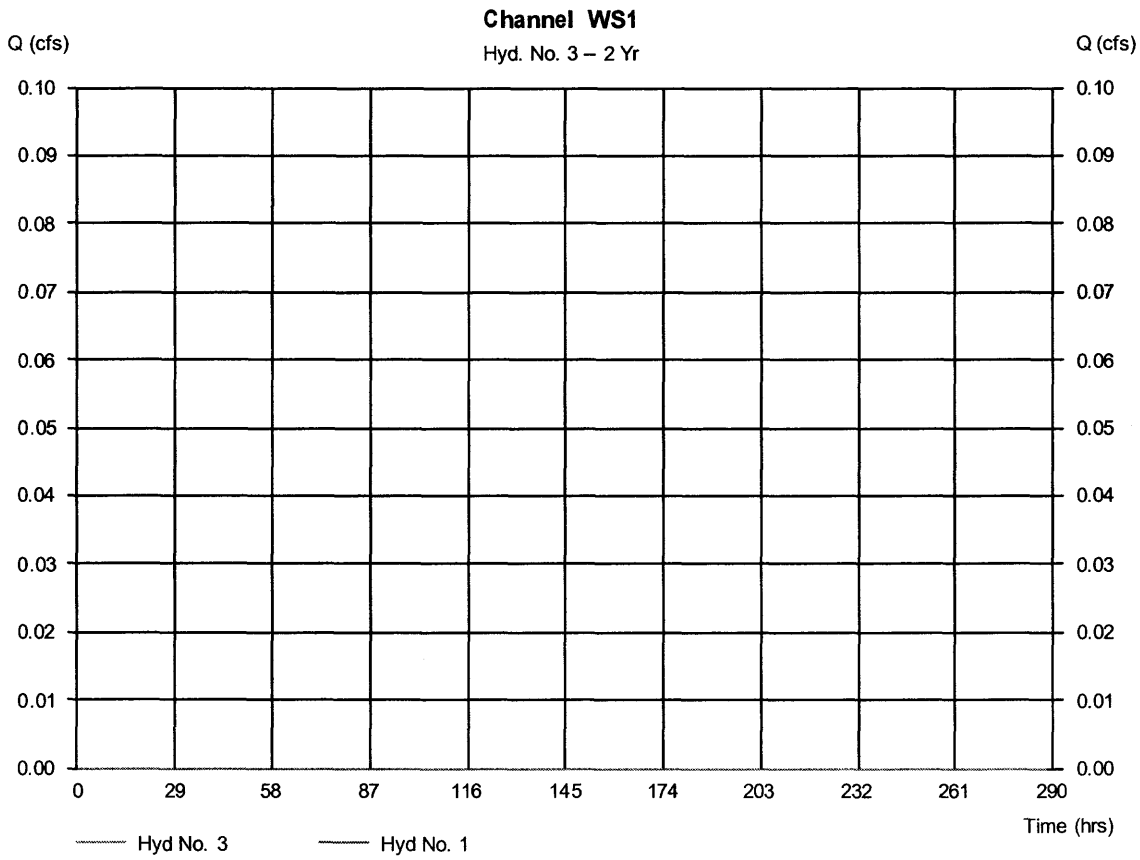

Hydrograph Plot

Hydraflow Hydrographs by Intelisolve Wednesday, Nov 30 2005, 7:43 AM

Hyd. No. 4

Combined WS1

Hydrograph type	= Combine	Peak discharge	= 0.00 cfs
Storm frequency	= 2 yrs	Time interval	= 6 min
Inflow hyds.	= 2, 3		

Hydrograph Volume = 0 cuft

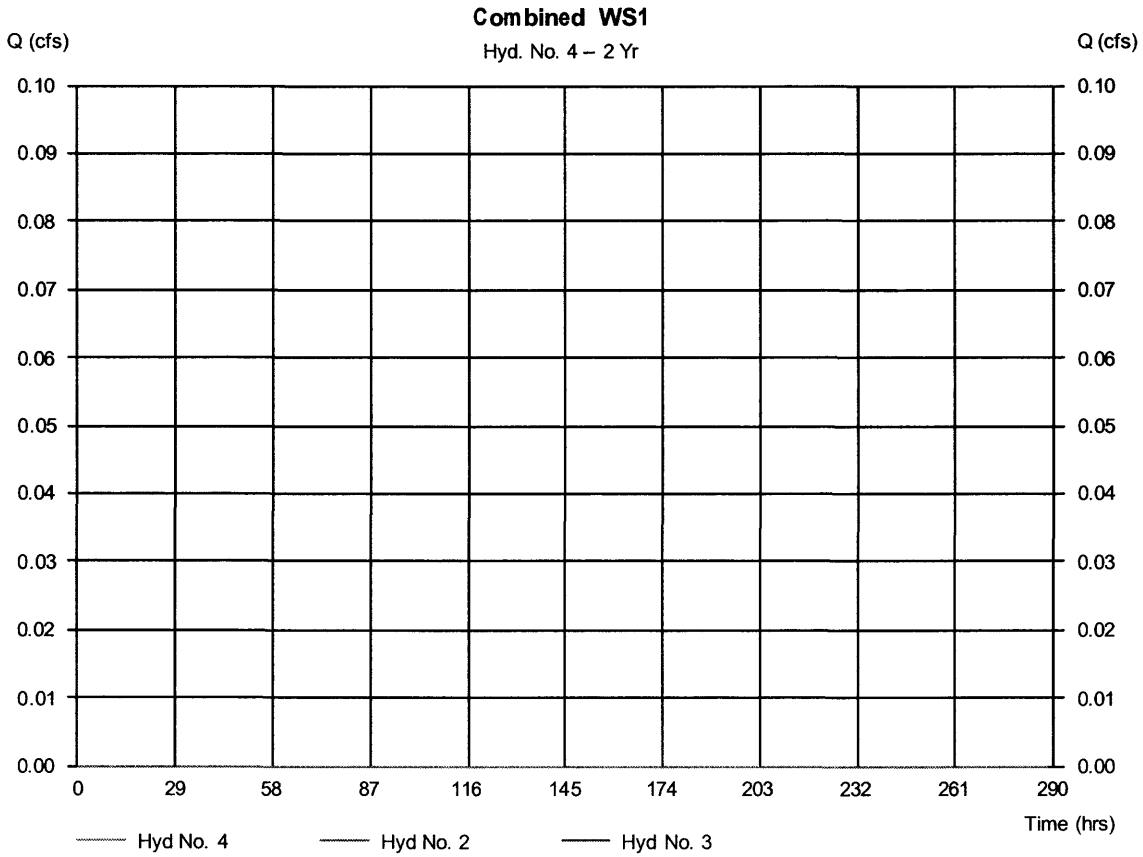

Hydrograph Plot

Hydraflow Hydrographs by Intelisolve Wednesday, Nov 30 2005, 7:43 AM

Hyd. No. 1

WS1.1

Hydrogra ph type	= SCS Runoff	Peak discharge	= 0.00 cfs
Storm frequency	= 5 yrs	Time interval	= 6 min
Drainage area	= 427.000 ac	Curve number	= 65
Basin Slope	= 21.8 %	Hydraulic length	= 7290 ft
Tc method	= LAG	Time of conc. (Tc)	= 50.80 min
Total precip.	= 1.04 in	Distribution	= SCS 6-Hr
Storm duration	= 6 hrs	Shape factor	= 484

Hydrograph Volume = 0 cuft

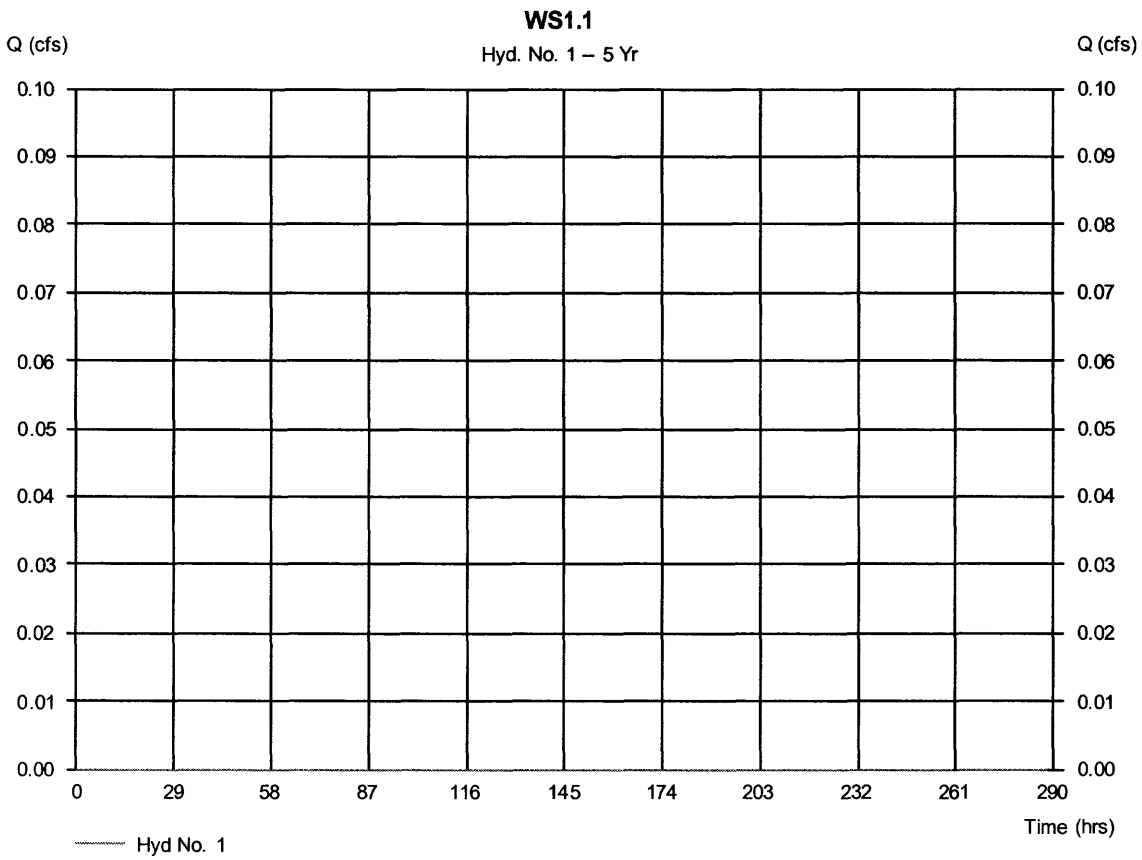

Hydrograph Plot

Hydraflow Hydrographs by Intelisolve Wednesday, Nov 30 2005, 7:43 AM

Hyd. No. 2

WS1.2

Hydrogra ph type	= SCS Runoff	Peak discharge	= 0.00 cfs
Storm frequency	= 5 yrs	Time interval	= 6 min
Drainage area	= 566.000 ac	Curve number	= 65
Basin Slope	= 4.3 %	Hydraulic length	= 7520 ft
Tc method	= LAG	Time of conc. (Tc)	= 118.00 min
Total precip.	= 1.04 in	Distribution	= SCS 6-Hr
Storm duration	= 6 hrs	Shape factor	= 484

Hydrograph Volume = 0 cuft

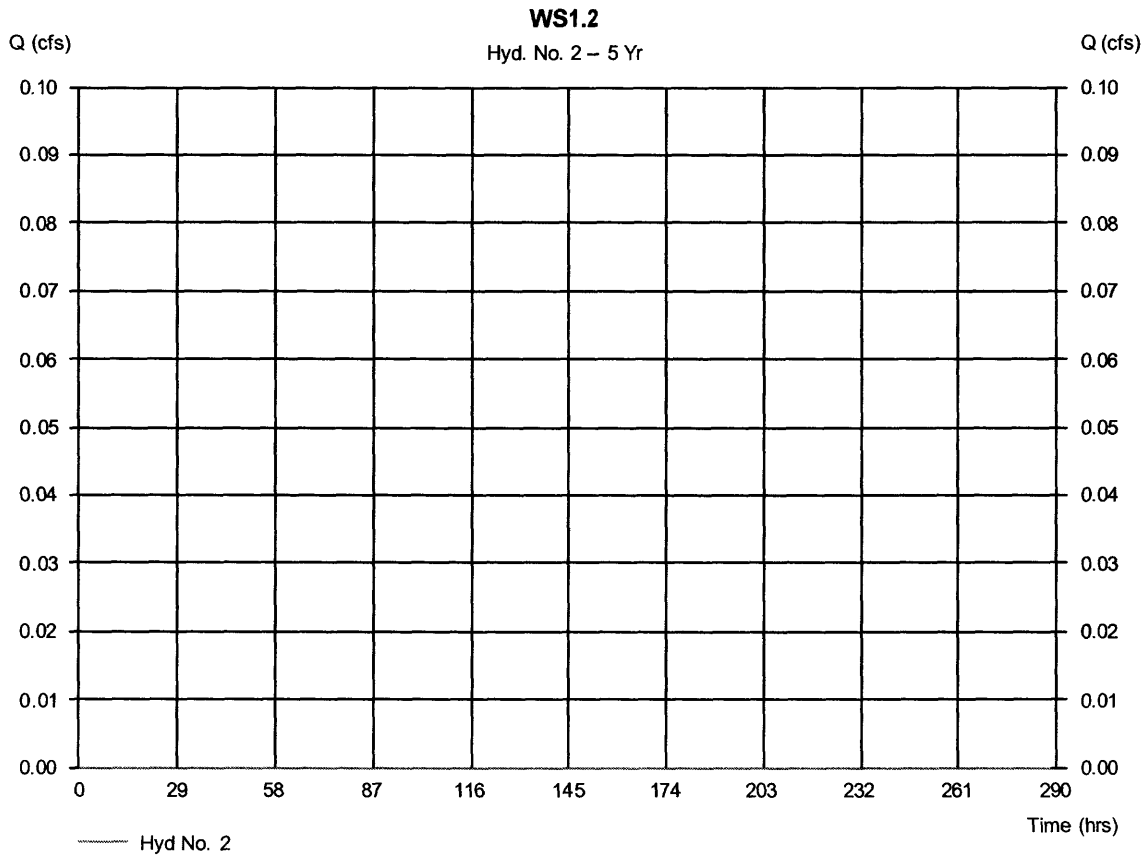

Hydrograph Plot

Hydraflow Hydrographs by Intelisolve — Wednesday, Nov 30 2005, 7:43 AM

Hyd. No. 3

Channel WS1

Hydrograph type	= Reach	Peak discharge	= 0.00 cfs
Storm frequency	= 5 yrs	Time interval	= 6 min
Inflow hyd. No.	= 1	Section type	= Trapezoidal
Reach length	= 7520.0 ft	Channel slope	= 4.3 %
Manning's n	= 0.030	Bottom width	= 8.0 ft
Side slope	= 2.0:1	Max. depth	= 5.0 ft
Rating curve x	= 2.561	Rating curve m	= 1.428
Ave. velocity	= 0.00 ft/s	Routing coeff.	= 0.1713

Modified Att-Kin routing method used. — Hydrograph Volume = 0 cuft

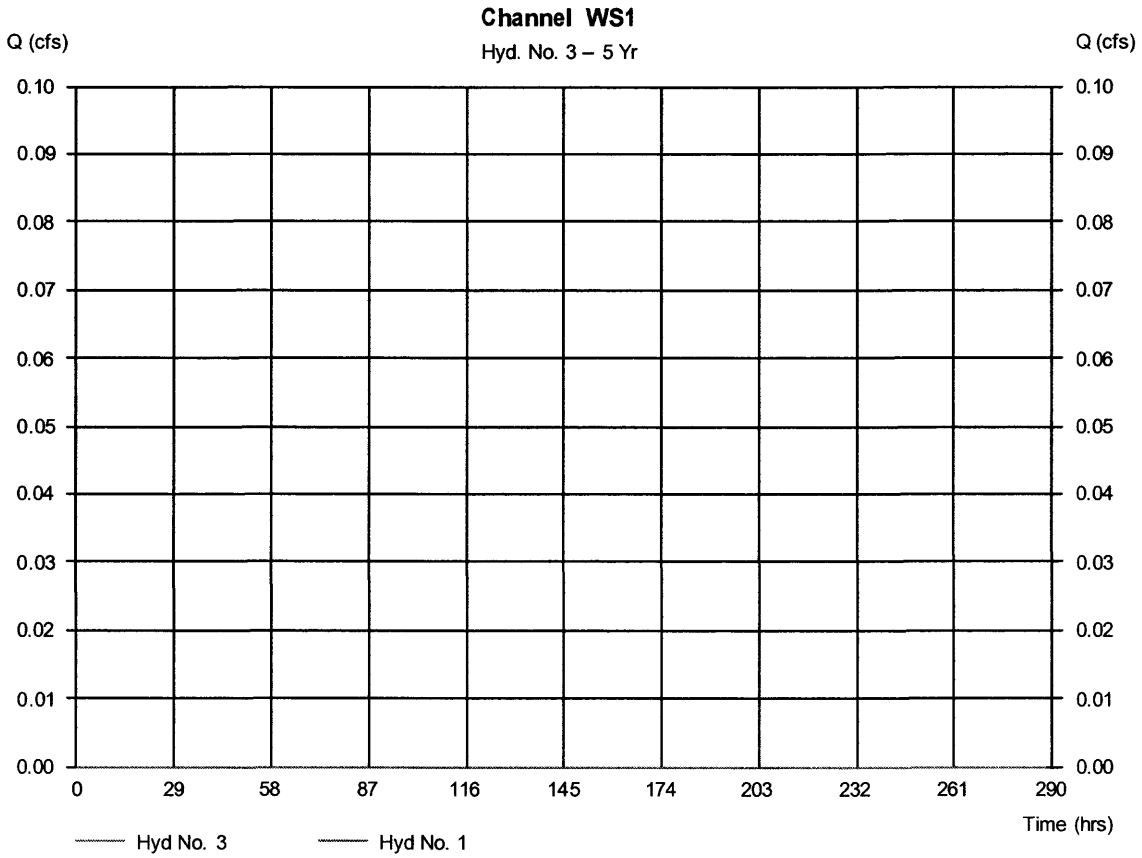

Hydrograph Plot

Hydraflow Hydrographs by Intelisolve Wednesday, Nov 30 2005, 7:43 AM

Hyd. No. 4

Combined WS1

Hydrograph type	= Combine	Peak discharge	= 0.00 cfs
Storm frequency	= 5 yrs	Time interval	= 6 min
Inflow hyds.	= 2, 3		

Hydrograph Volume = 0 cuft

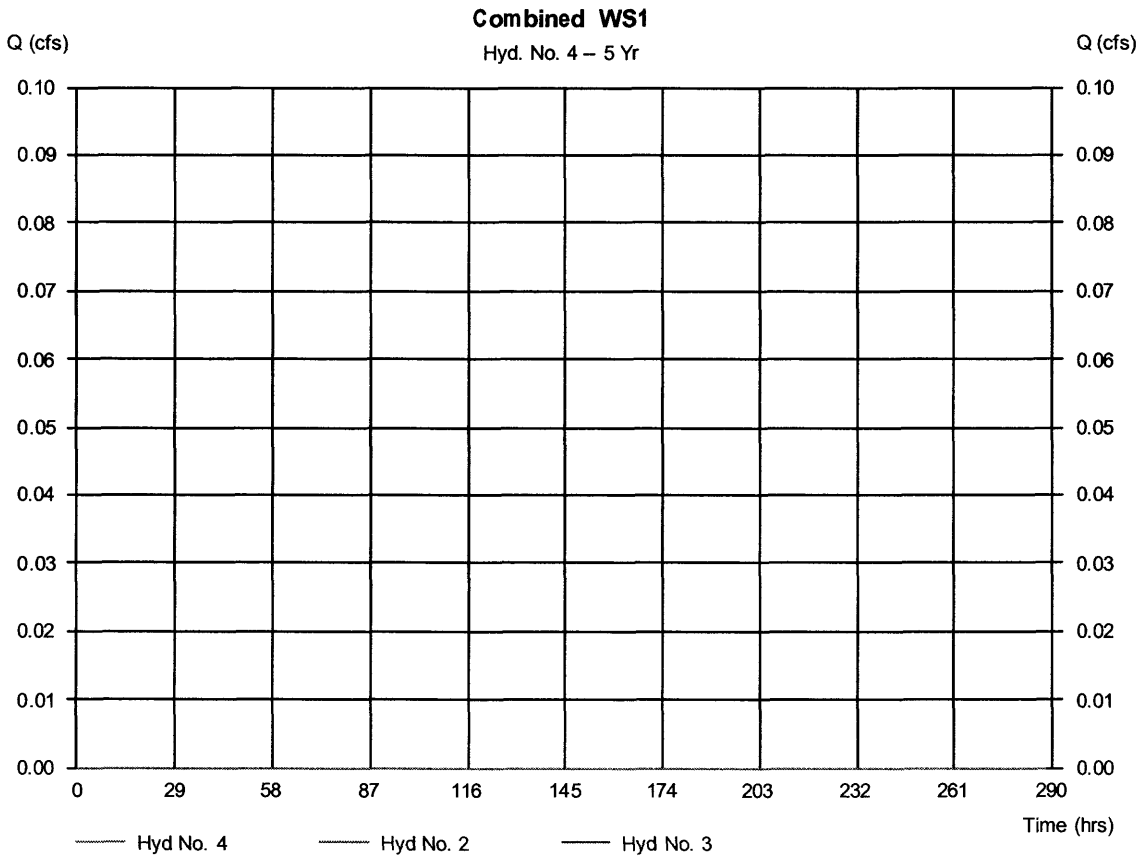

Hydrograph Plot

Hydraflow Hydrographs by Intelisolve Wednesday, Nov 30 2005, 7:43 AM

Hyd. No. 1

WS1.1

Hydrogra ph type	= SCS Runoff	Peak discharge	= 1.39 cfs
Storm frequency	= 10 yrs	Time interval	= 6 min
Drainage area	= 427.000 ac	Curve number	= 65
Basin Slope	= 21.8 %	Hydraulic length	= 7290 ft
Tc method	= LAG	Time of conc. (Tc)	= 50.80 min
Total precip.	= 1.23 in	Distribution	= SCS 6-Hr
Storm duration	= 6 hrs	Shape factor	= 484

Hydrograph Volume = 6,559 cuft

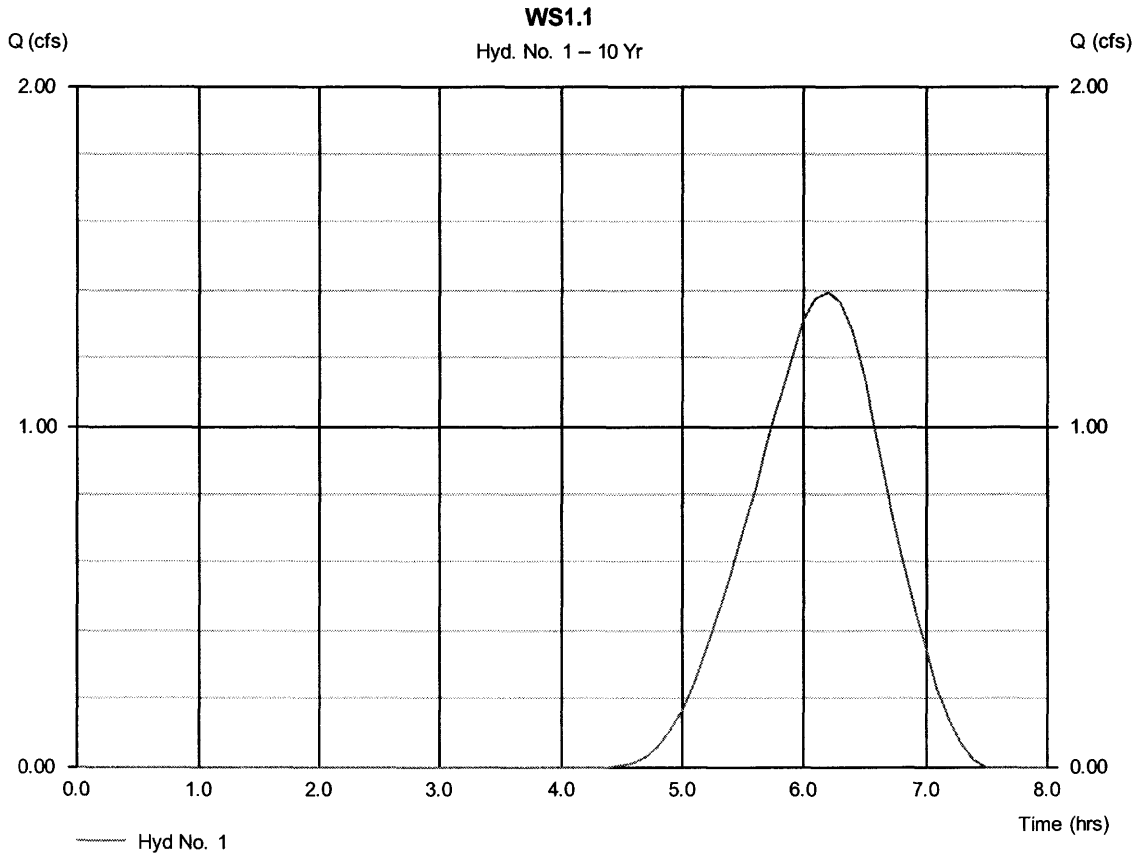

Hydrograph Plot

Hydraflow Hydrographs by Intelisolve Wednesday, Nov 30 2005, 7:43 AM

Hyd. No. 2

WS1.2

Hydrogra ph type	= SCS Runoff	Peak discharge	= 1.21 cfs
Storm frequency	= 10 yrs	Time interval	= 6 min
Drainage area	= 566.000 ac	Curve number	= 65
Basin Slope	= 4.3 %	Hydraulic length	= 7520 ft
Tc method	= LAG	Time of conc. (Tc)	= 118.00 min
Total precip.	= 1.23 in	Distribution	= SCS 6-Hr
Storm duration	= 6 hrs	Shape factor	= 484

Hydrograph Volume = 8,694 cuft

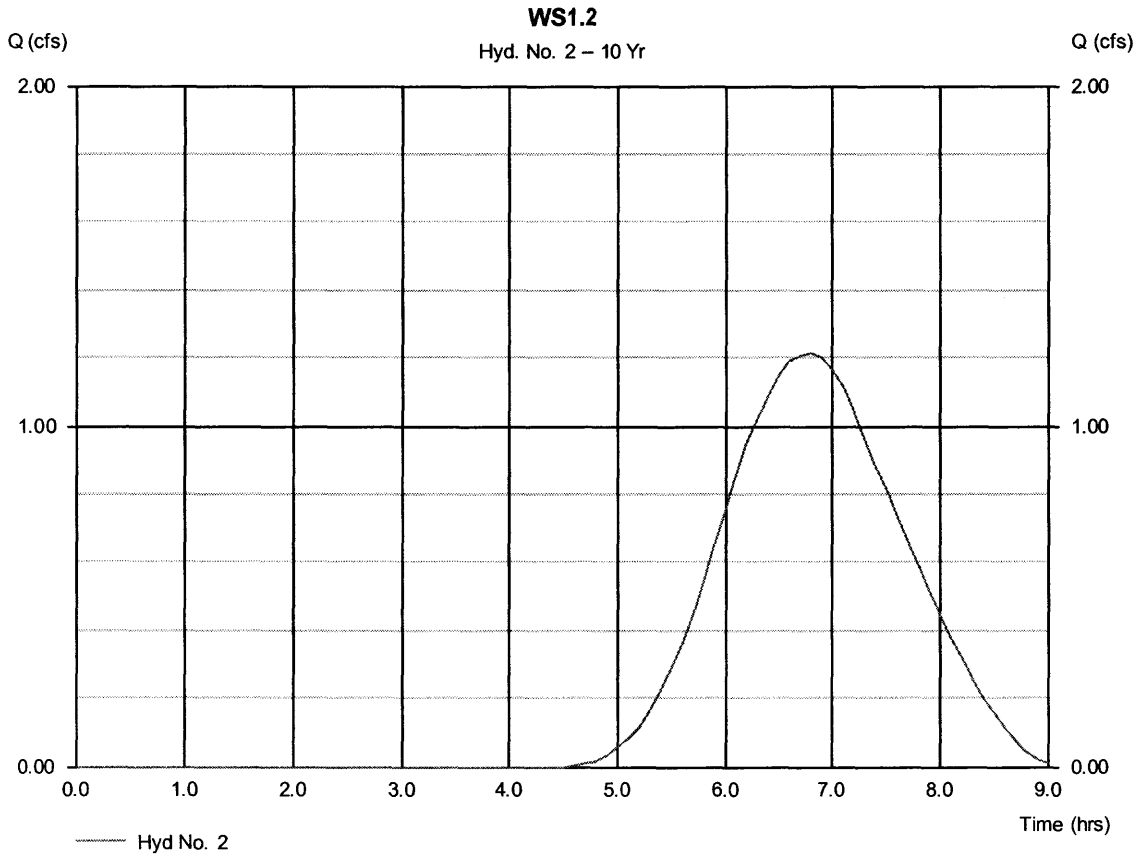

Hydrograph Plot

Hydraflow Hydrographs by Intelisolve — Wednesday, Nov 30 2005, 7:43 AM

Hyd. No. 3

Channel WS1

Hydrograph type	= Reach	Peak discharge	= 1.19 cfs
Storm frequency	= 10 yrs	Time interval	= 6 min
Inflow hyd. No.	= 1	Section type	= Trapezoidal
Reach length	= 7520.0 ft	Channel slope	= 4.3 %
Manning's n	= 0.030	Bottom width	= 8.0 ft
Side slope	= 2.0:1	Max. depth	= 5.0 ft
Rating curve x	= 2.561	Rating curve m	= 1.428
Ave. velocity	= 0.00 ft/s	Routing coeff.	= 0.2282

Modified Att-Kin routing method used. — Hydrograph Volume = 6,545 cuft

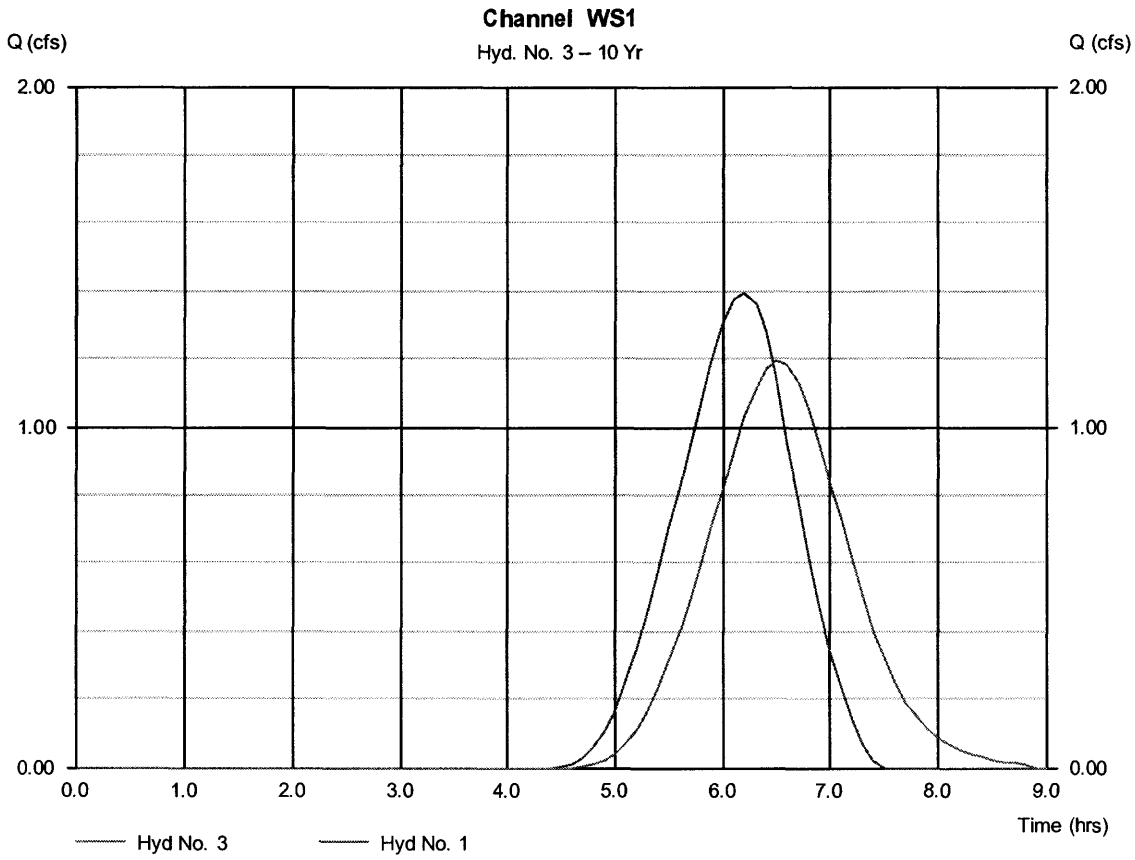

Hydrograph Plot

Hydraflow Hydrographs by Intelisolve Wednesday, Nov 30 2005, 7:43 AM

Hyd. No. 4

Combined WS1

Hydrograph type	= Combine	Peak discharge	= 2.37 cfs
Storm frequency	= 10 yrs	Time interval	= 6 min
Inflow hyds.	= 2, 3		

Hydrograph Volume = 15,239 cuft

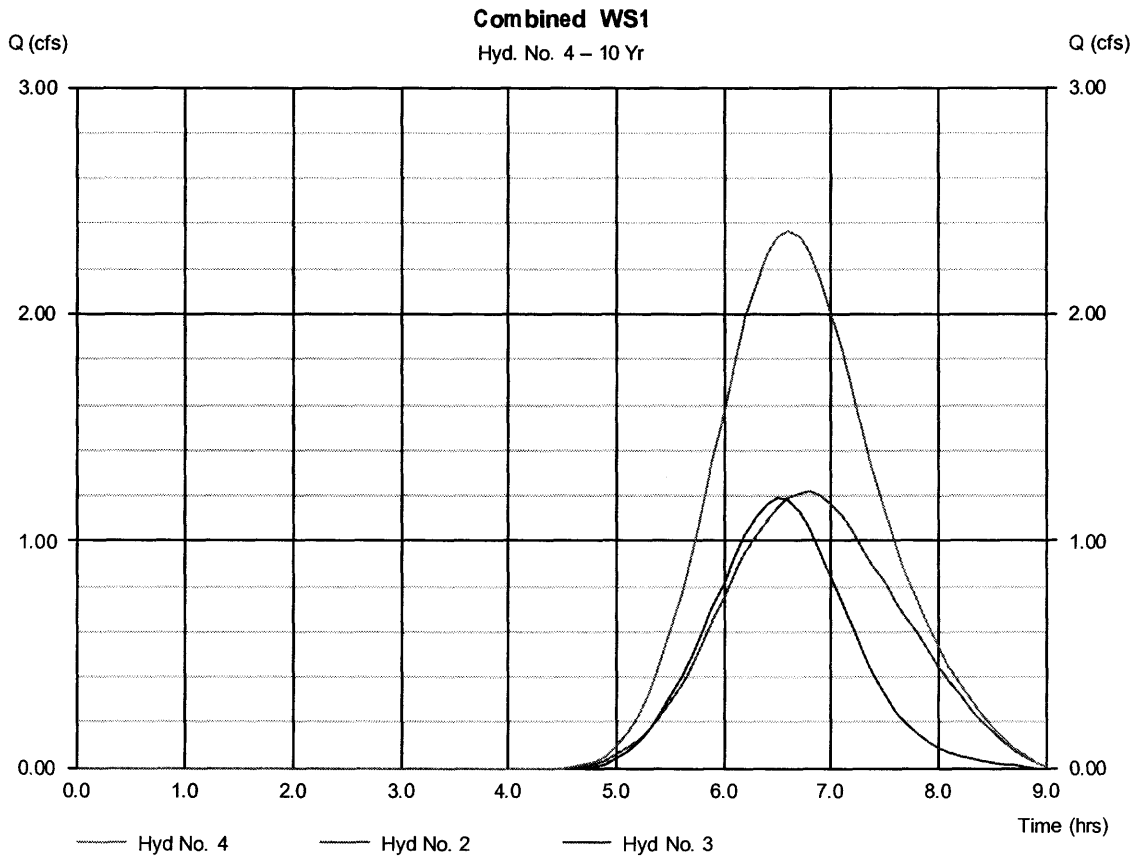

Hydrograph Plot

Hydraflow Hydrographs by Intelisolve Wednesday, Nov 30 2005, 7:43 AM

Hyd. No. 1

WS1.1

Hydrogra ph type	= SCS Runoff	Peak discharge	= 5.54 cfs
Storm frequency	= 25 yrs	Time interval	= 6 min
Drainage area	= 427.000 ac	Curve number	= 65
Basin Slope	= 21.8 %	Hydraulic length	= 7290 ft
Tc method	= LAG	Time of conc. (Tc)	= 50.80 min
Total precip.	= 1.49 in	Distribution	= SCS 6-Hr
Storm duration	= 6 hrs	Shape factor	= 484

Hydrograph Volume = 45,616 cuft

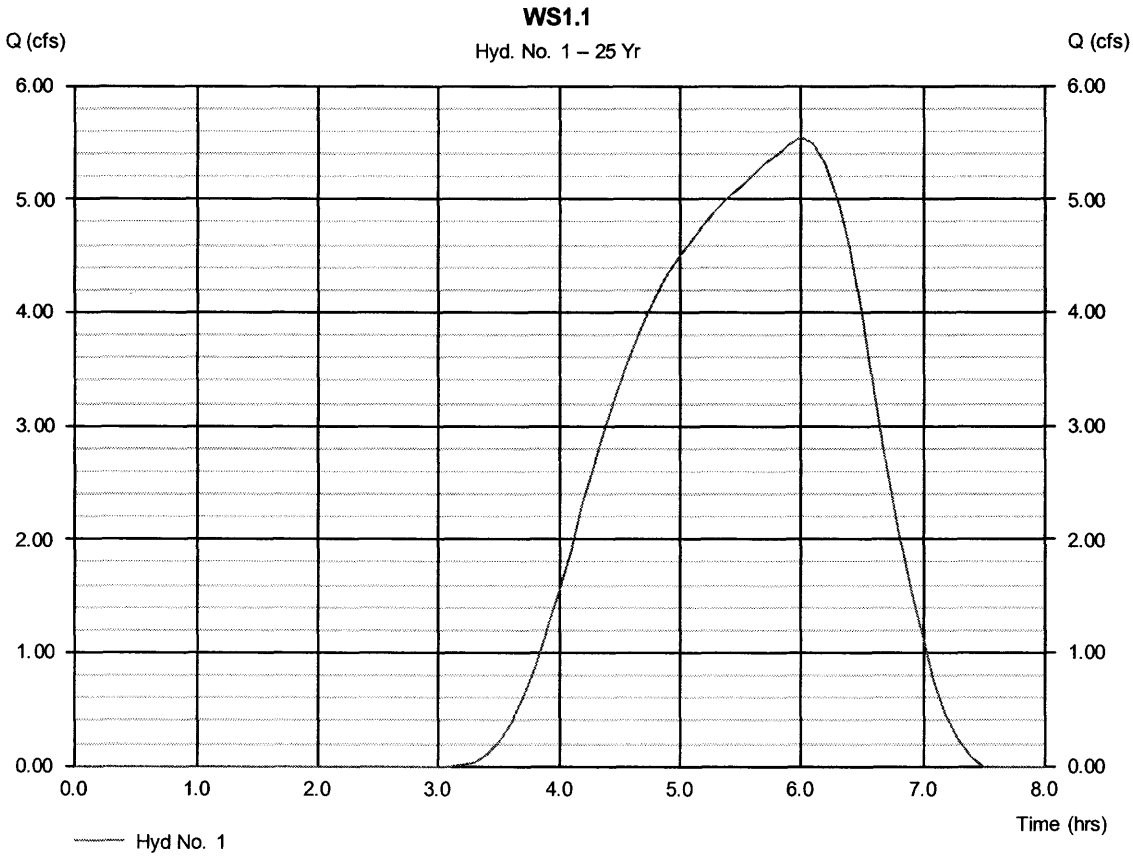

Hydrograph Plot

Hydraflow Hydrographs by Intelisolve Wednesday, Nov 30 2005, 7:43 AM

Hyd. No. 2

WS1.2

Hydrogra ph type	= SCS Runoff	Peak discharge	= 6.43 cfs
Storm frequency	= 25 yrs	Time interval	= 6 min
Drainage area	= 566.000 ac	Curve number	= 65
Basin Slope	= 4.3 %	Hydraulic length	= 7520 ft
Tc method	= LAG	Time of conc. (Tc)	= 118.00 min
Total precip.	= 1.49 in	Distribution	= SCS 6-Hr
Storm duration	= 6 hrs	Shape factor	= 484

Hydrograph Volume = 60,465 cuft

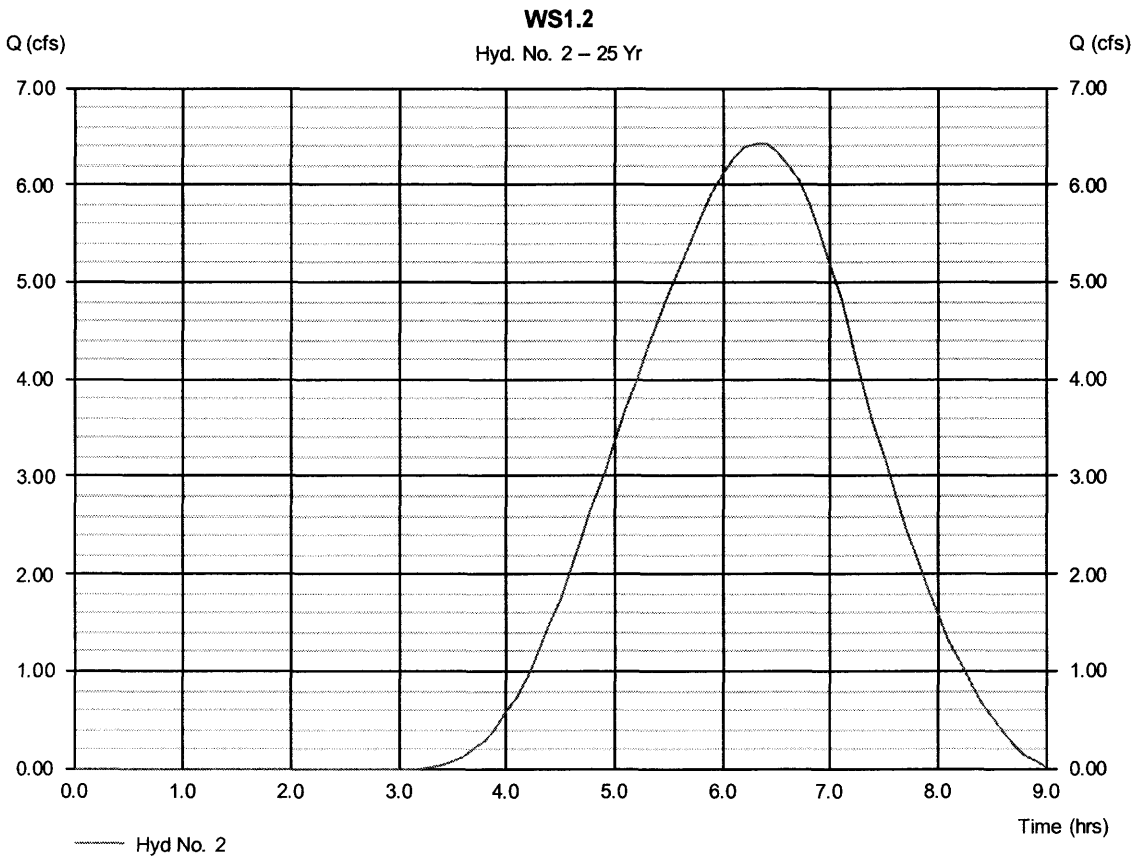

Hydrograph Plot

Hydraflow Hydrographs by Intelisolve — Wednesday, Nov 30 2005, 7:43 AM

Hyd. No. 3

Channel WS1

Hydrograph type	= Reach	Peak discharge	= 5.37 cfs
Storm frequency	= 25 yrs	Time interval	= 6 min
Inflow hyd. No.	= 1	Section type	= Trapezoidal
Reach length	= 7520.0 ft	Channel slope	= 4.3 %
Manning's n	= 0.030	Bottom width	= 8.0 ft
Side slope	= 2.0:1	Max. depth	= 5.0 ft
Rating curve x	= 2.561	Rating curve m	= 1.428
Ave. velocity	= 0.00 ft/s	Routing coeff.	= 0.2879

Modified Att-Kin routing method used. — Hydrograph Volume = 45,604 cuft

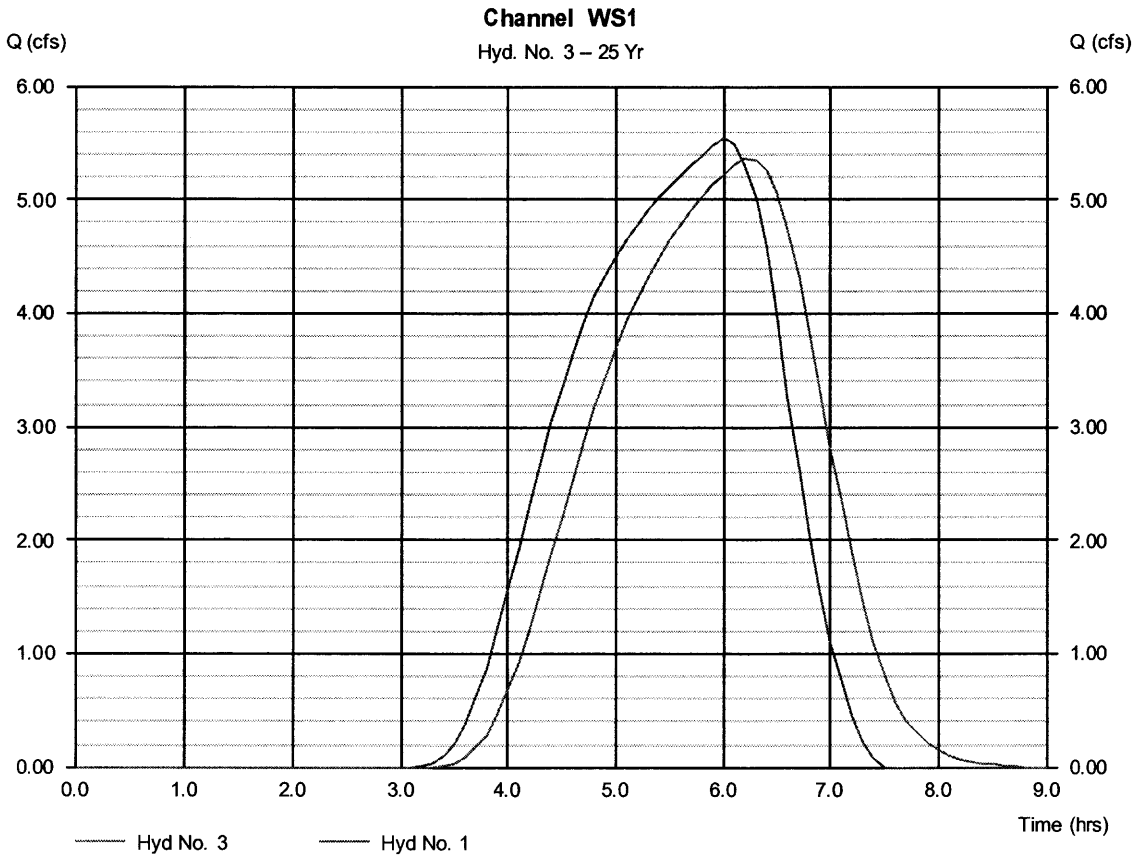

Hydrograph Plot

Hydraflow Hydrographs by Intelisolve Wednesday, Nov 30 2005, 7:43 AM

Hyd. No. 4

Combined WS1

Hydrograph type	= Combine	Peak discharge	= 11.78 cfs
Storm frequency	= 25 yrs	Time interval	= 6 min
Inflow hyds.	= 2, 3		

Hydrograph Volume = 106,069 cuft

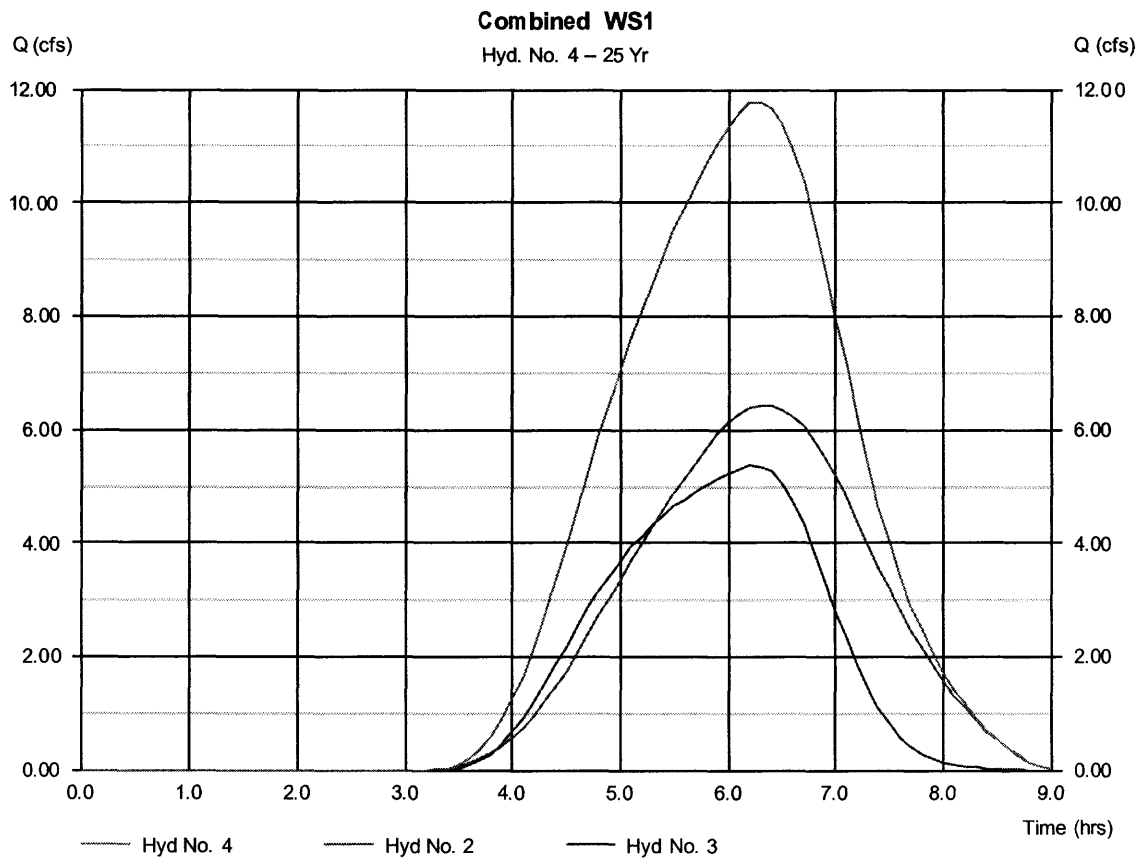

Hydrograph Plot

Hydraflow Hydrographs by Intelisolve Wednesday, Nov 30 2005, 7:44 AM

Hyd. No. 1

WS1.1

Hydrogra ph type	= SCS Runoff	Peak discharge	= 9.98 cfs
Storm frequency	= 50 yrs	Time interval	= 6 min
Drainage area	= 427.000 ac	Curve number	= 65
Basin Slope	= 21.8 %	Hydraulic length	= 7290 ft
Tc method	= LAG	Time of conc. (Tc)	= 50.80 min
Total precip.	= 1.72 in	Distribution	= SCS 6-Hr
Storm duration	= 6 hrs	Shape factor	= 484

Hydrograph Volume = 106,335 cuft

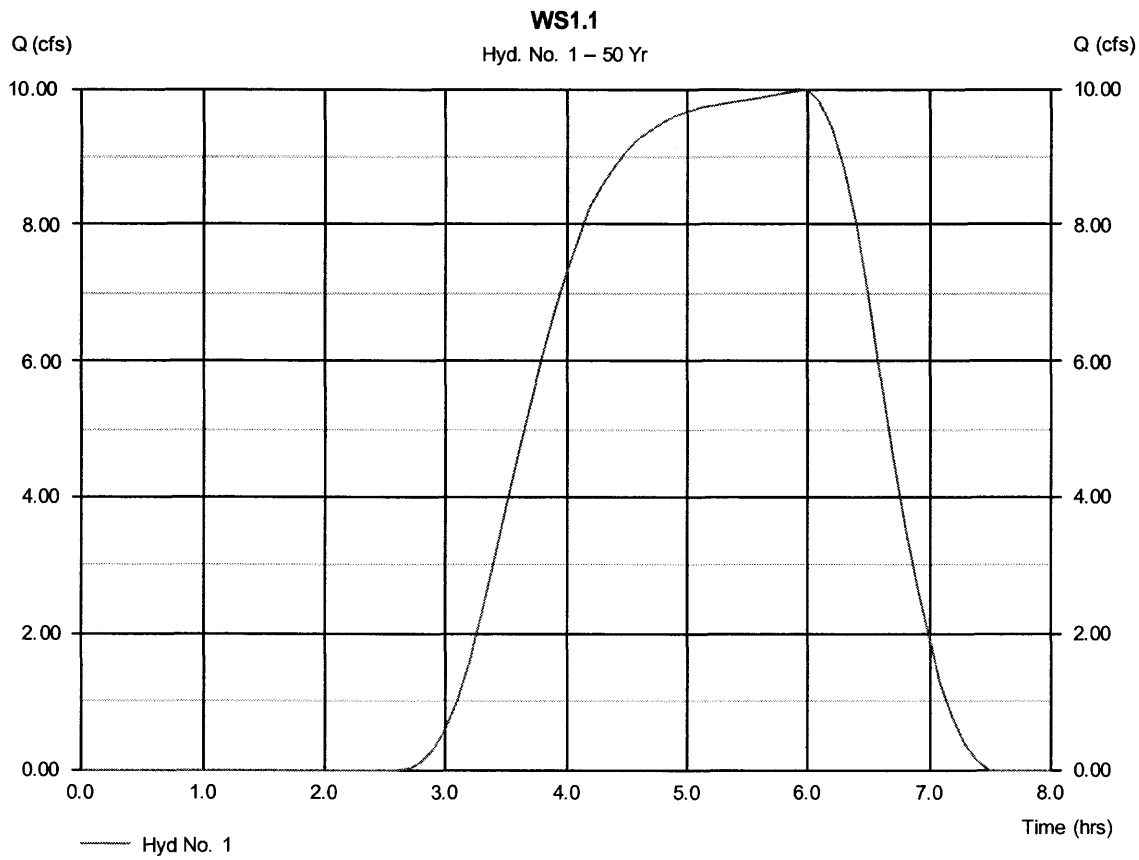

Hydrograph Plot

Hydraflow Hydrographs by Intelisolve — Wednesday, Nov 30 2005, 7:44 AM

Hyd. No. 2

WS1.2

Hydrograph type	= SCS Runoff	Peak discharge	= 12.77 cfs
Storm frequency	= 50 yrs	Time interval	= 6 min
Drainage area	= 566.000 ac	Curve number	= 65
Basin Slope	= 4.3 %	Hydraulic length	= 7520 ft
Tc method	= LAG	Time of conc. (Tc)	= 118.00 min
Total precip.	= 1.72 in	Distribution	= SCS 6-Hr
Storm duration	= 6 hrs	Shape factor	= 484

Hydrograph Volume = 140,950 cuft

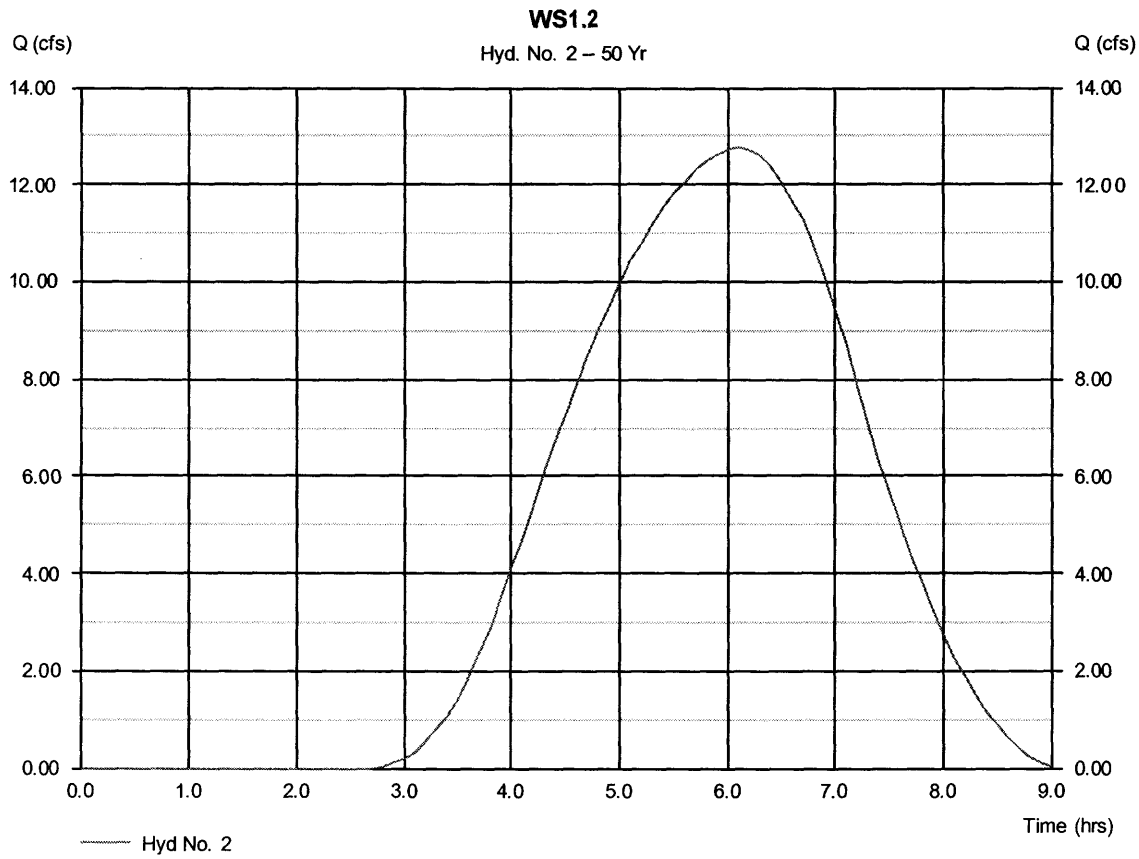

Hydrograph Plot

Hydraflow Hydrographs by Intelisolve — Wednesday, Nov 30 2005, 7:44 AM

Hyd. No. 3

Channel WS1

Hydrograph type	= Reach	Peak discharge	= 9.92 cfs
Storm frequency	= 50 yrs	Time interval	= 6 min
Inflow hyd. No.	= 1	Section type	= Trapezoidal
Reach length	= 7520.0 ft	Channel slope	= 4.3 %
Manning's n	= 0.030	Bottom width	= 8.0 ft
Side slope	= 2.0:1	Max. depth	= 5.0 ft
Rating curve x	= 2.561	Rating curve m	= 1.428
Ave. velocity	= 0.00 ft/s	Routing coeff.	= 0.3313

Modified Att-Kin routing method used. — Hydrograph Volume = 106,325 cuft

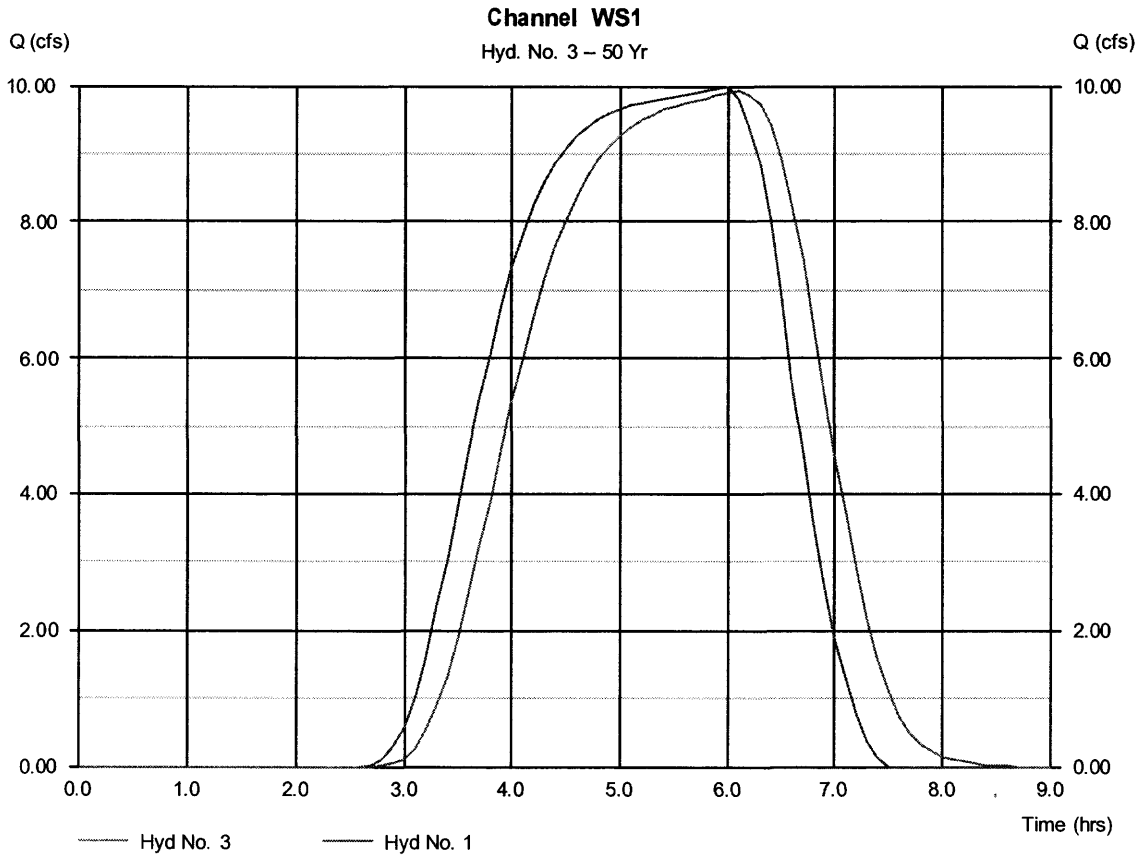

Hydrograph Plot

Hydraflow Hydrographs by Intelisolve Wednesday, Nov 30 2005, 7:44 AM

Hyd. No. 4

Combined WS1

Hydrograph type	= Combine	Peak discharge	= 22.68 cfs
Storm frequency	= 50 yrs	Time interval	= 6 min
Inflow hyds.	= 2, 3		

Hydrograph Volume = 247,275 cuft

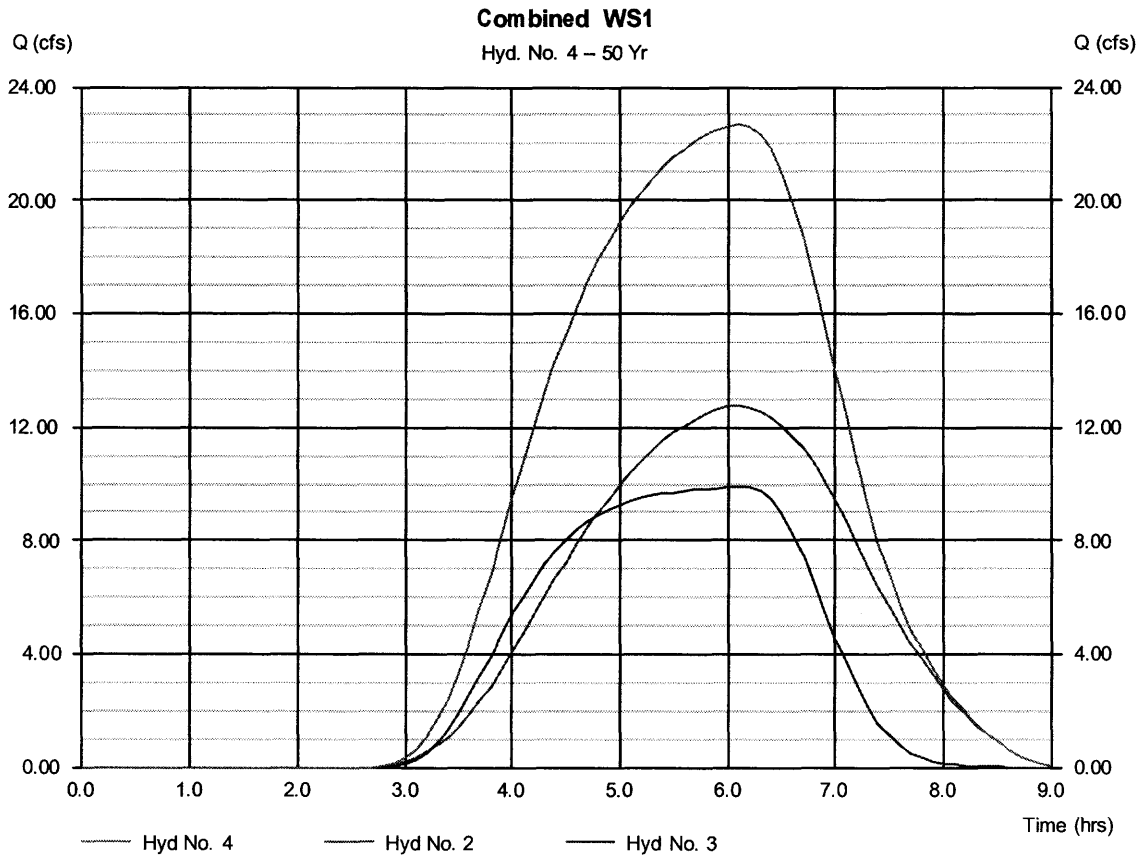

Hydrograph Plot

Hydraflow Hydrographs by Intelisolve Wednesday, Nov 30 2005, 7:44 AM

Hyd. No. 1

WS1.1

Hydrogra ph type	= SCS Runoff	Peak discharge	= 17.18 cfs
Storm frequency	= 100 yrs	Time interval	= 6 min
Drainage area	= 427.000 ac	Curve number	= 65
Basin Slope	= 21.8 %	Hydraulic length	= 7290 ft
Tc method	= LAG	Time of conc. (Tc)	= 50.80 min
Total precip.	= 2.00 in	Distribution	= SCS 6-Hr
Storm duration	= 6 hrs	Shape factor	= 484

Hydrograph Volume = 209,300 cuft

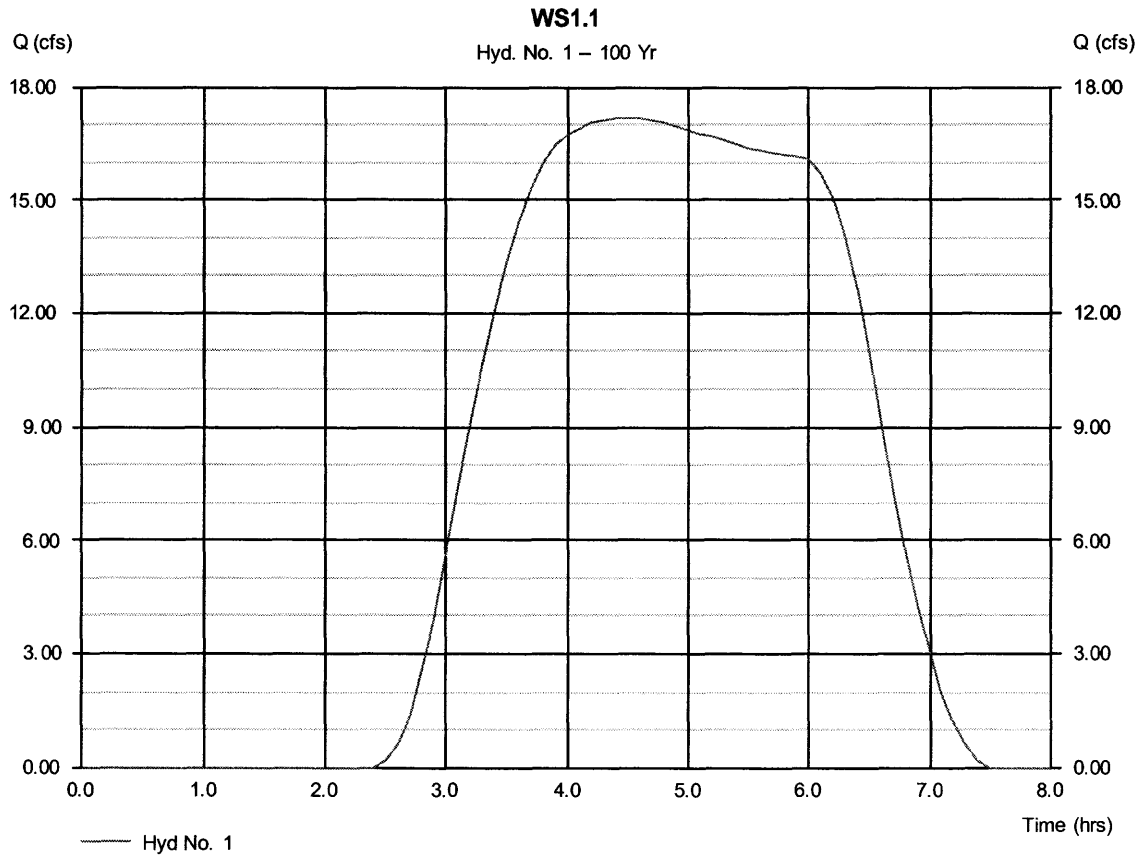

Hydrograph Plot

Hydraflow Hydrographs by Intelisolve Wednesday, Nov 30 2005, 7:44 AM

Hyd. No. 2

WS1.2

Hydrogra ph type	= SCS Runoff	Peak discharge	= 22.18 cfs
Storm frequency	= 100 yrs	Time interval	= 6 min
Drainage area	= 566.000 ac	Curve number	= 65
Basin Slope	= 4.3 %	Hydraulic length	= 7520 ft
Tc method	= LAG	Time of conc. (Tc)	= 118.00 min
Total precip.	= 2.00 in	Distribution	= SCS 6-Hr
Storm duration	= 6 hrs	Shape factor	= 484

Hydrograph Volume = 277,432 cuft

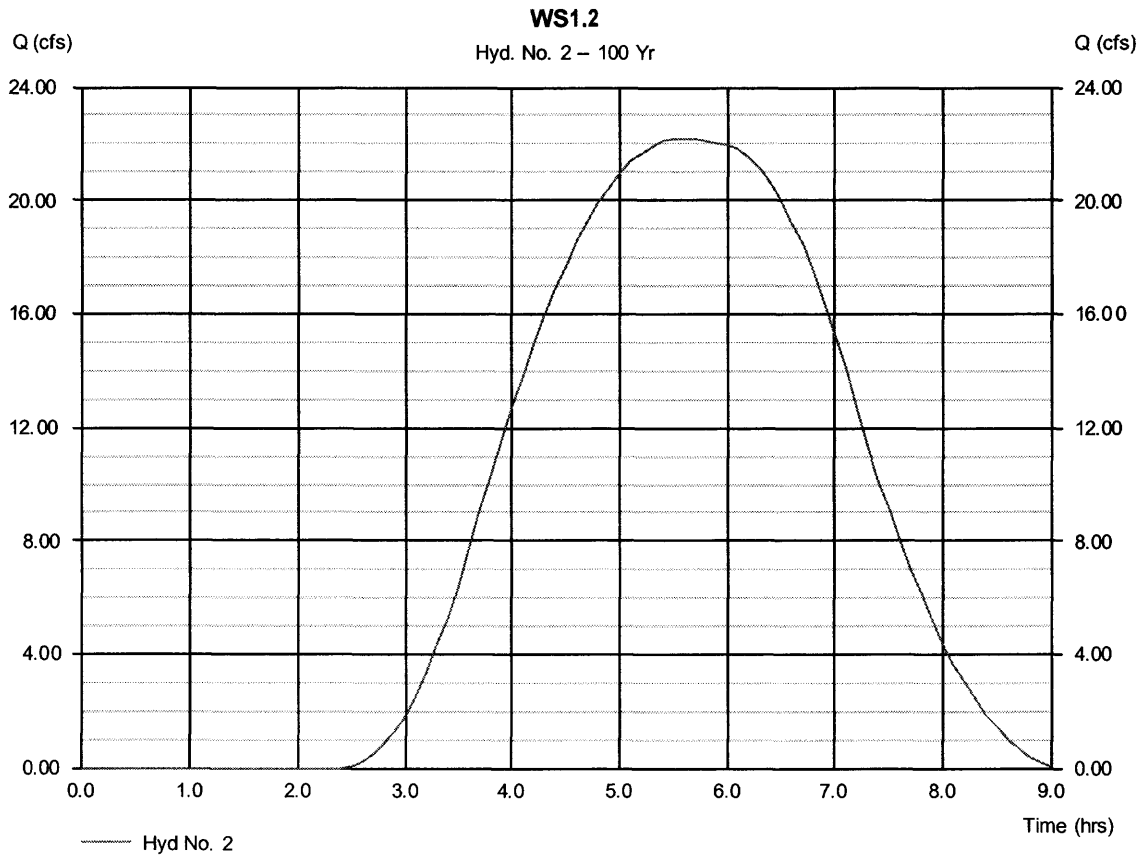

Hydrograph Plot

Hydraflow Hydrographs by Intelisolve — Wednesday, Nov 30 2005, 7:44 AM

Hyd. No. 3

Channel WS1

Hydrograph type	= Reach	Peak discharge	= 17.08 cfs
Storm frequency	= 100 yrs	Time interval	= 6 min
Inflow hyd. No.	= 1	Section type	= Trapezoidal
Reach length	= 7520.0 ft	Channel slope	= 4.3 %
Manning's n	= 0.030	Bottom width	= 8.0 ft
Side slope	= 2.0:1	Max. depth	= 5.0 ft
Rating curve x	= 2.561	Rating curve m	= 1.428
Ave. velocity	= 0.00 ft/s	Routing coeff.	= 0.3670

Modified Att-Kin routing method used. — Hydrograph Volume = 209,290 cuft

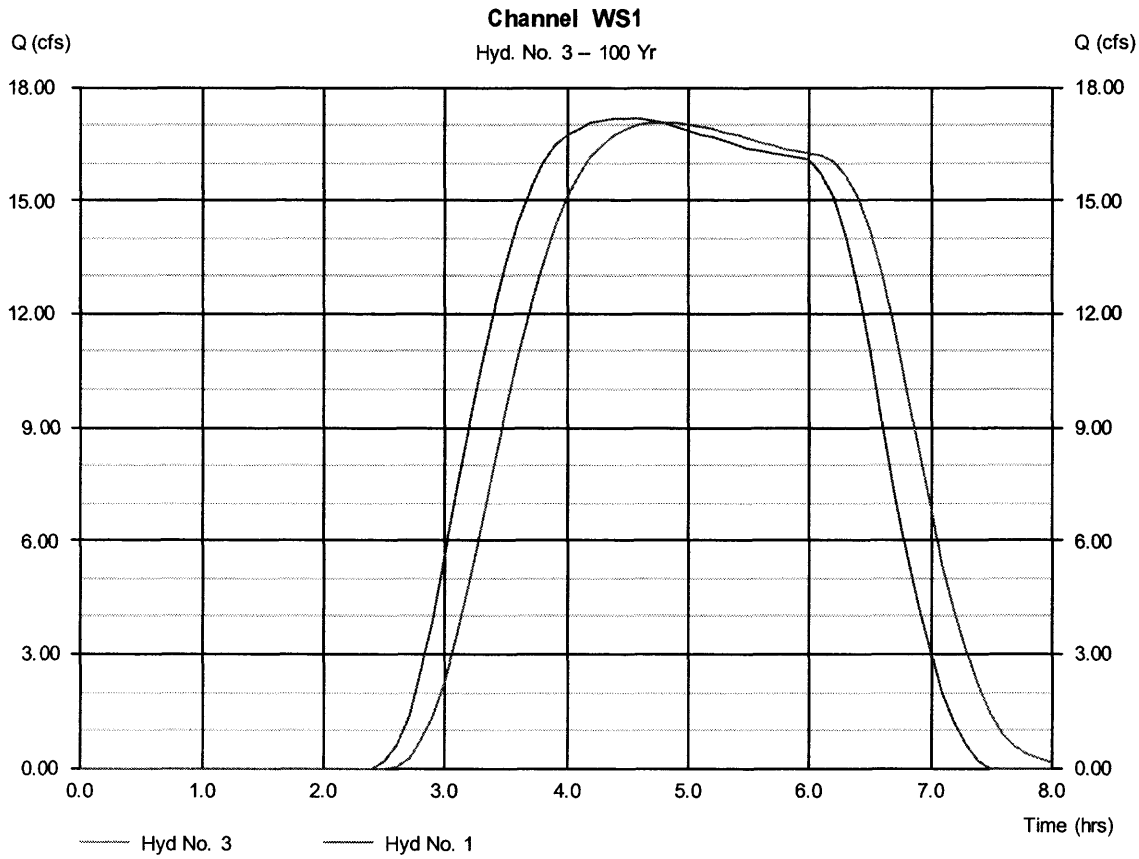

Hydrograph Plot

Hydraflow Hydrographs by Intelisolve Wednesday, Nov 30 2005, 7:44 AM

Hyd. No. 4

Combined WS1

Hydrograph type	= Combine	Peak discharge	= 38.79 cfs
Storm frequency	= 100 yrs	Time interval	= 6 min
Inflow hyds.	= 2, 3		

Hydrograph Volume = 486,722 cuft

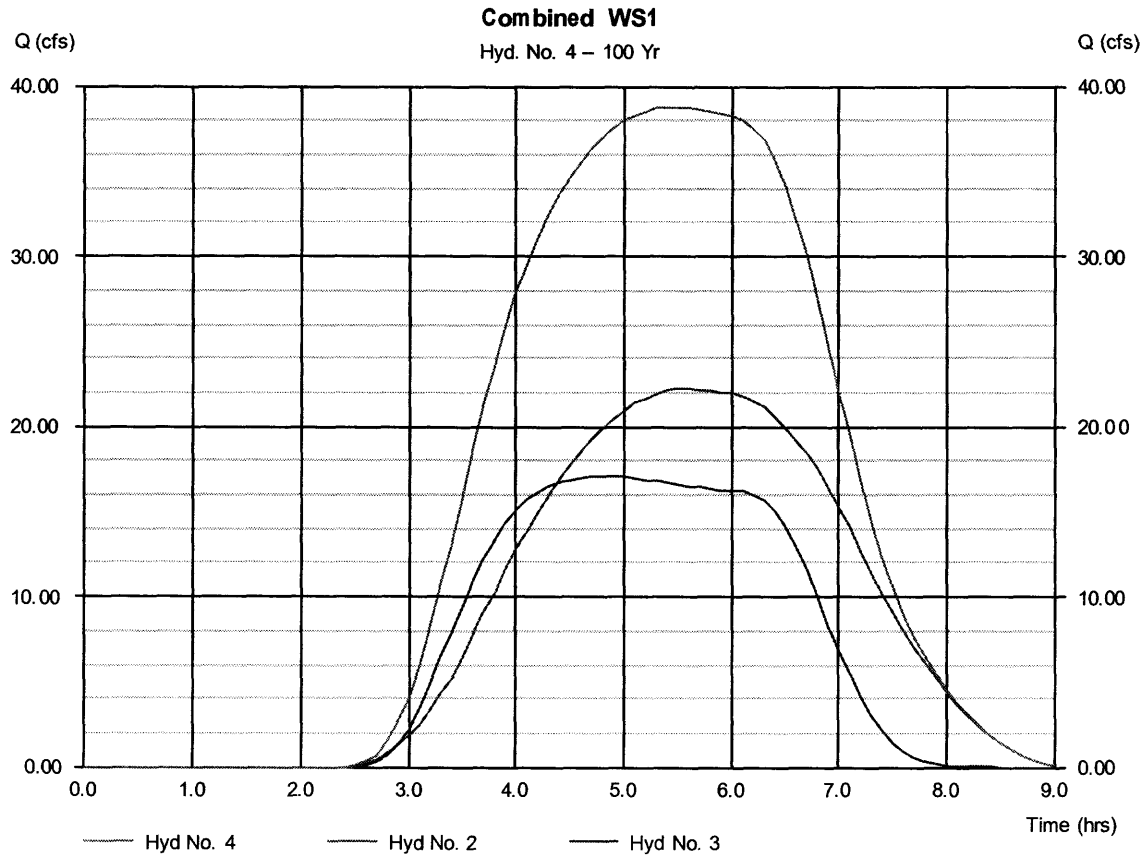

Table of Contents

Lila-WS2-6hr.gpw

Hydraflow Hydrographs by Intelisolve

Wednesday, Nov 30 2005, 7:47 AM

2 - Year

Hydrograph Reports 1
- Hydrograph No. 1, SCS Runoff, WS2.1 1
- Hydrograph No. 2, Reach, WS2 Channel 2
- Hydrograph No. 3, SCS Runoff, WS2.2 3
- Hydrograph No. 4, Combine, WS2 4

5 - Year

Hydrograph Reports 5
- Hydrograph No. 1, SCS Runoff, WS2.1 5
- Hydrograph No. 2, Reach, WS2 Channel 6
- Hydrograph No. 3, SCS Runoff, WS2.2 7
- Hydrograph No. 4, Combine, WS2 8

10 - Year

Hydrograph Reports 9
- Hydrograph No. 1, SCS Runoff, WS2.1 9
- Hydrograph No. 2, Reach, WS2 Channel 10
- Hydrograph No. 3, SCS Runoff, WS2.2 11
- Hydrograph No. 4, Combine, WS2 12

25 - Year

Hydrograph Reports 13
- Hydrograph No. 1, SCS Runoff, WS2.1 13
- Hydrograph No. 2, Reach, WS2 Channel 14
- Hydrograph No. 3, SCS Runoff, WS2.2 15
- Hydrograph No. 4, Combine, WS2 16

50 - Year

Hydrograph Reports 17
- Hydrograph No. 1, SCS Runoff, WS2.1 17
- Hydrograph No. 2, Reach, WS2 Channel 18
- Hydrograph No. 3, SCS Runoff, WS2.2 19
- Hydrograph No. 4, Combine, WS2 20

100 - Year

Hydrograph Reports 21
- Hydrograph No. 1, SCS Runoff, WS2.1 21
- Hydrograph No. 2, Reach, WS2 Channel 22
- Hydrograph No. 3, SCS Runoff, WS2.2 23
- Hydrograph No. 4, Combine, WS2 24

Hydrograph Plot

Hydraflow Hydrographs by Intelisolve Wednesday, Nov 30 2005, 7:47 AM

Hyd. No. 1

WS2.1

Hydrograph type	= SCS Runoff	Peak discharge	= 0.00 cfs
Storm frequency	= 2 yrs	Time interval	= 6 min
Drainage area	= 272.000 ac	Curve number	= 62
Basin Slope	= 22.0 %	Hydraulic length	= 7810 ft
Tc method	= LAG	Time of conc. (Tc)	= 57.80 min
Total precip.	= 0.83 in	Distribution	= SCS 6-Hr
Storm duration	= 6 hrs	Shape factor	= 484

Hydrograph Volume = 0 cuft

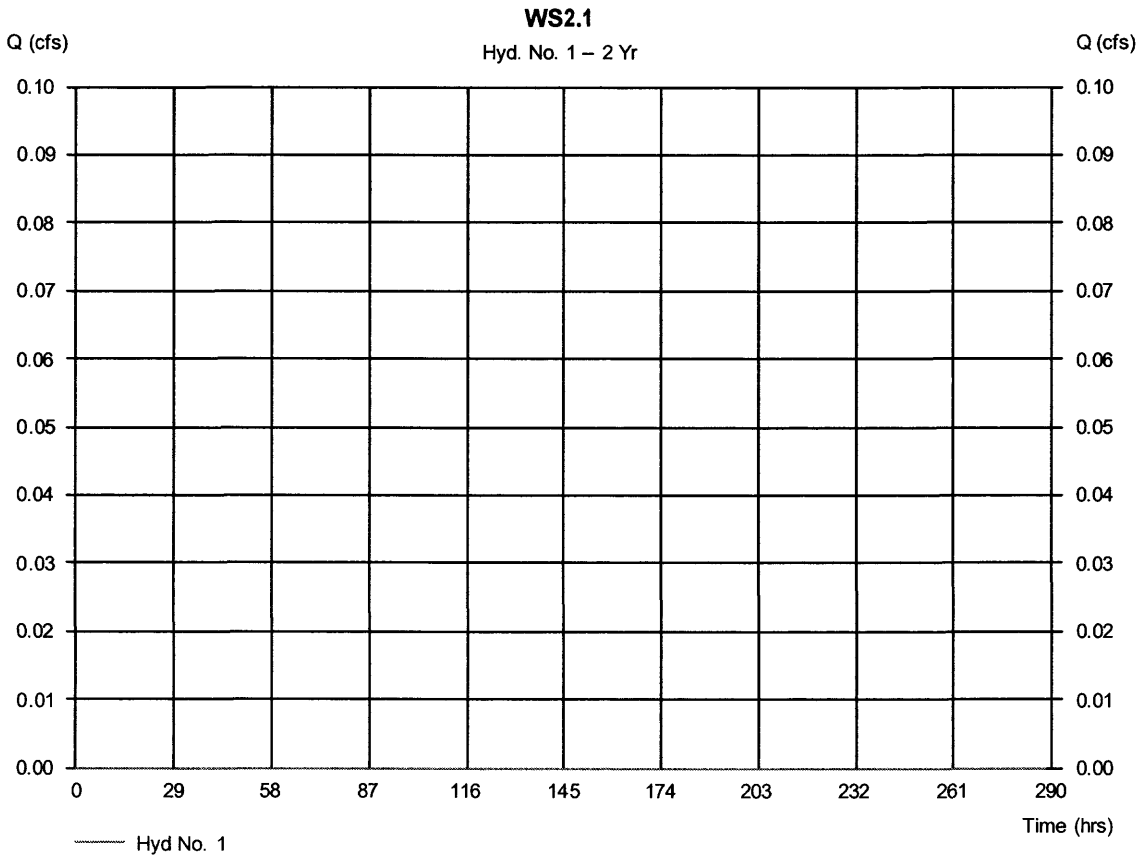

Hydrograph Plot

Hydraflow Hydrographs by Intelisolve — Wednesday, Nov 30 2005, 7:47 AM

Hyd. No. 2

WS2 Channel

Hydrograp h type	= Reach	Peak discharge	= 0.00 cfs
Storm frequency	= 2 yrs	Time interval	= 6 min
Inflow hyd. No.	= 1	Section type	= Trapezoidal
Reach length	= 8560.0 ft	Channel slope	= 4.7 %
Manning's n	= 0.030	Bottom width	= 8.0 ft
Side slope	= 2.0:1	Max. depth	= 5.0 ft
Rating curve x	= 2.681	Rating curve m	= 1.428
Ave. velocity	= 0.00 ft/s	Routing coeff.	= 0.0676

Modified Att-Kin routing method used. — Hydrograph Volume = 0 cuft

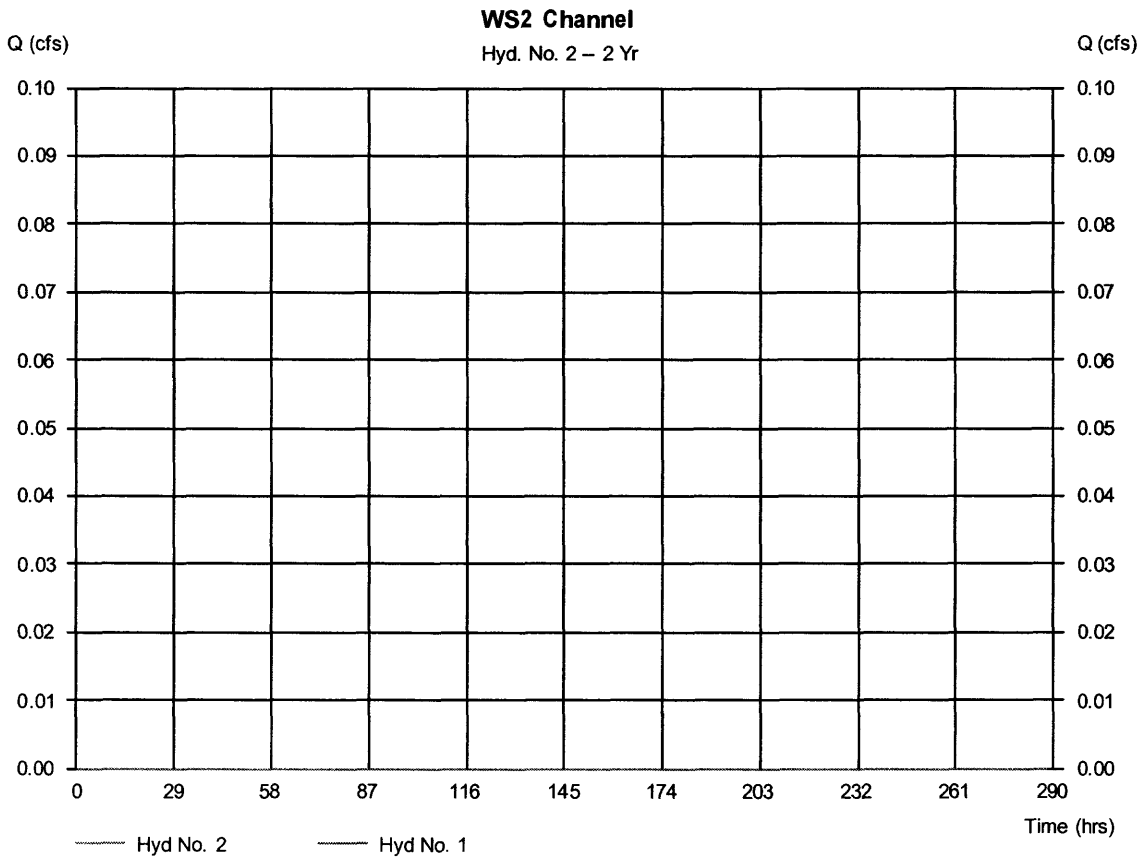

Hydrograph Plot

Hydraflow Hydrographs by Intelisolve Wednesday, Nov 30 2005, 7:47 AM

Hyd. No. 3

WS2.2

Hydrogra ph type	= SCS Runoff	Peak discharge	= 0.00 cfs
Storm frequency	= 2 yrs	Time interval	= 6 min
Drainage area	= 317.000 ac	Curve number	= 62
Basin Slope	= 4.7 %	Hydraulic length	= 8560 ft
Tc method	= LAG	Time of conc. (Tc)	= 135.00 min
Total precip.	= 0.83 in	Distribution	= SCS 6-Hr
Storm duration	= 6 hrs	Shape factor	= 484

Hydrograph Volume = 0 cuft

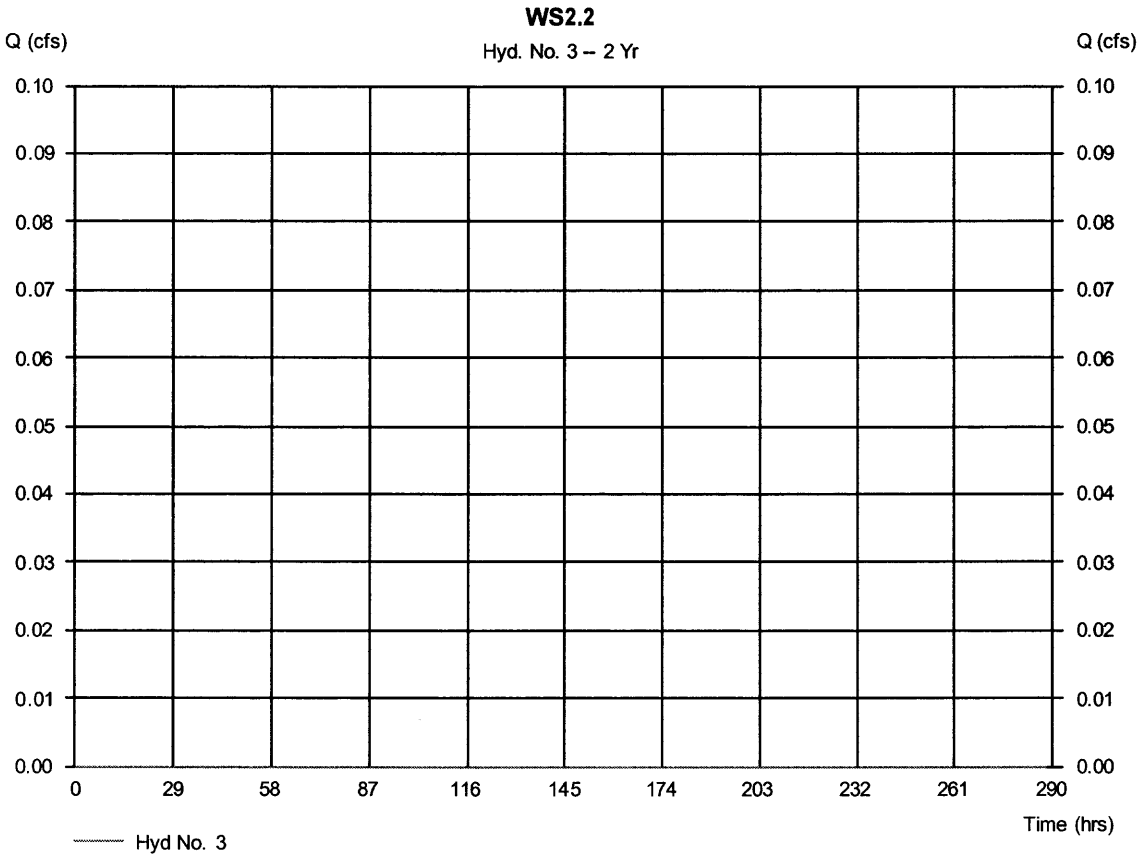

Hydrograph Plot

Hydraflow Hydrographs by Intelisolve Wednesday, Nov 30 2005, 7:47 AM

Hyd. No. 4

WS2

Hydrograph type	= Combine	Peak discharge	= 0.00 cfs
Storm frequency	= 2 yrs	Time interval	= 6 min
Inflow hyds.	= 2, 3		

Hydrograph Volume = 0 cuft

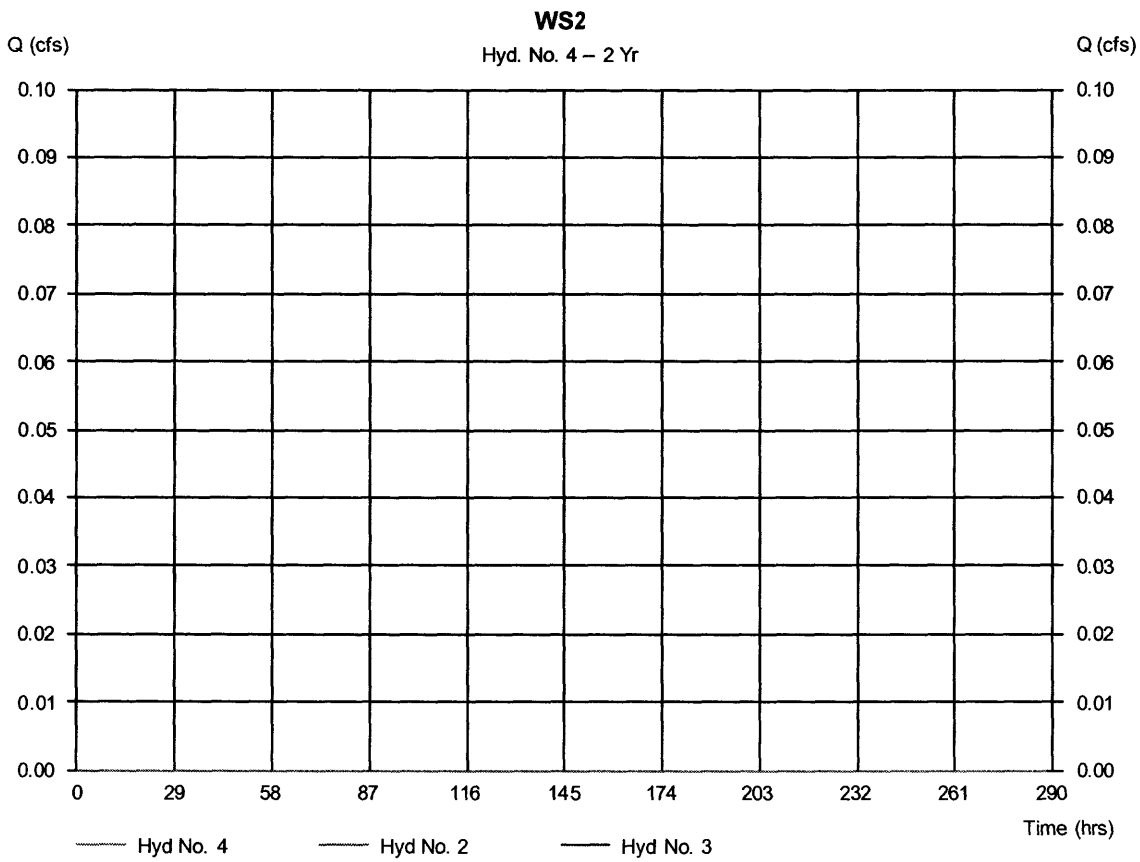

Hydrograph Plot

Hydraflow Hydrographs by Intelisolve Wednesday, Nov 30 2005, 7:47 AM

Hyd. No. 1

WS2.1

Hydrogra ph type	= SCS Runoff	Peak discharge	= 0.00 cfs
Storm frequency	= 5 yrs	Time interval	= 6 min
Drainage area	= 272.000 ac	Curve number	= 62
Basin Slope	= 22.0 %	Hydraulic length	= 7810 ft
Tc method	= LAG	Time of conc. (Tc)	= 57.80 min
Total precip.	= 1.04 in	Distribution	= SCS 6-Hr
Storm duration	= 6 hrs	Shape factor	= 484

Hydrograph Volume = 0 cuft

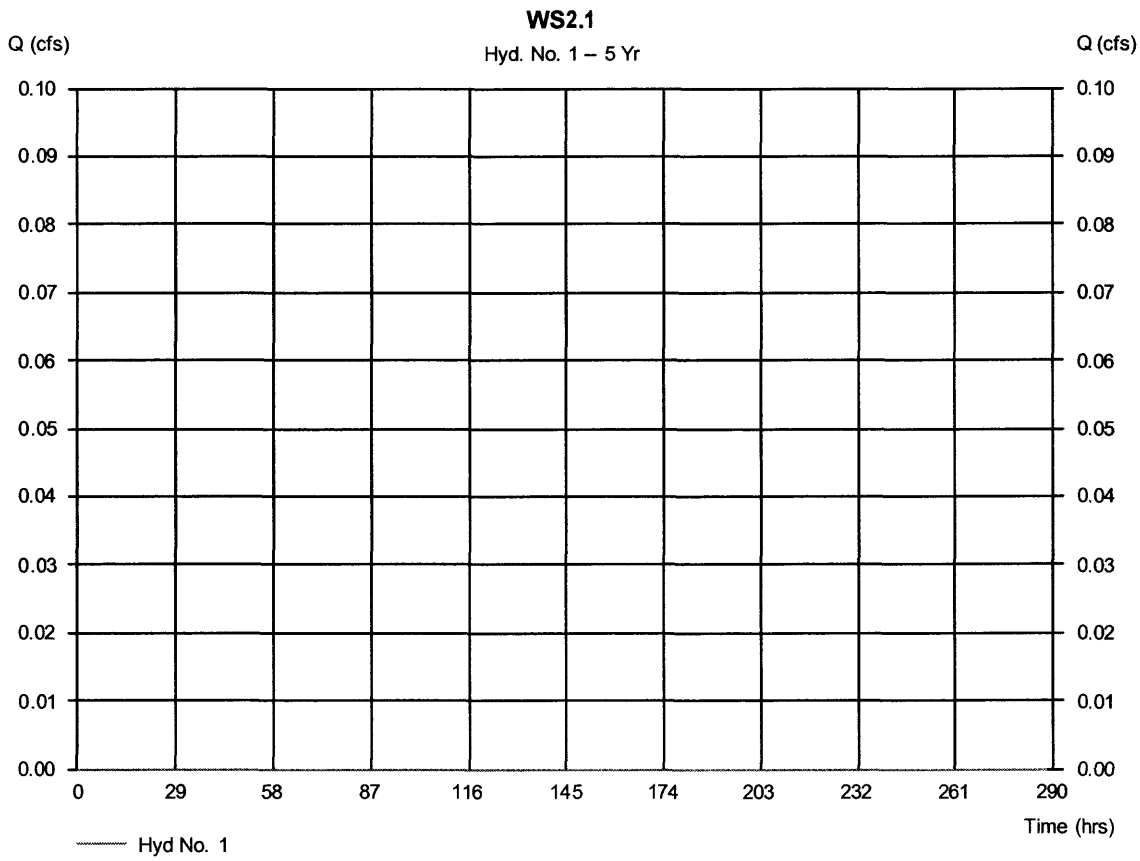

Hydrograph Plot

Hydraflow Hydrographs by Intelisolve — Wednesday, Nov 30 2005, 7:47 AM

Hyd. No. 2

WS2 Channel

Hydrograp h type	= Reach	Peak discharge	= 0.00 cfs
Storm frequency	= 5 yrs	Time interval	= 6 min
Inflow hyd. No.	= 1	Section type	= Trapezoidal
Reach length	= 8560.0 ft	Channel slope	= 4.7 %
Manning's n	= 0.030	Bottom width	= 8.0 ft
Side slope	= 2.0:1	Max. depth	= 5.0 ft
Rating curve x	= 2.681	Rating curve m	= 1.428
Ave. velocity	= 0.00 ft/s	Routing coeff.	= 0.1063

Modified Att-Kin routing method used. — Hydrograph Volume = 0 cuft

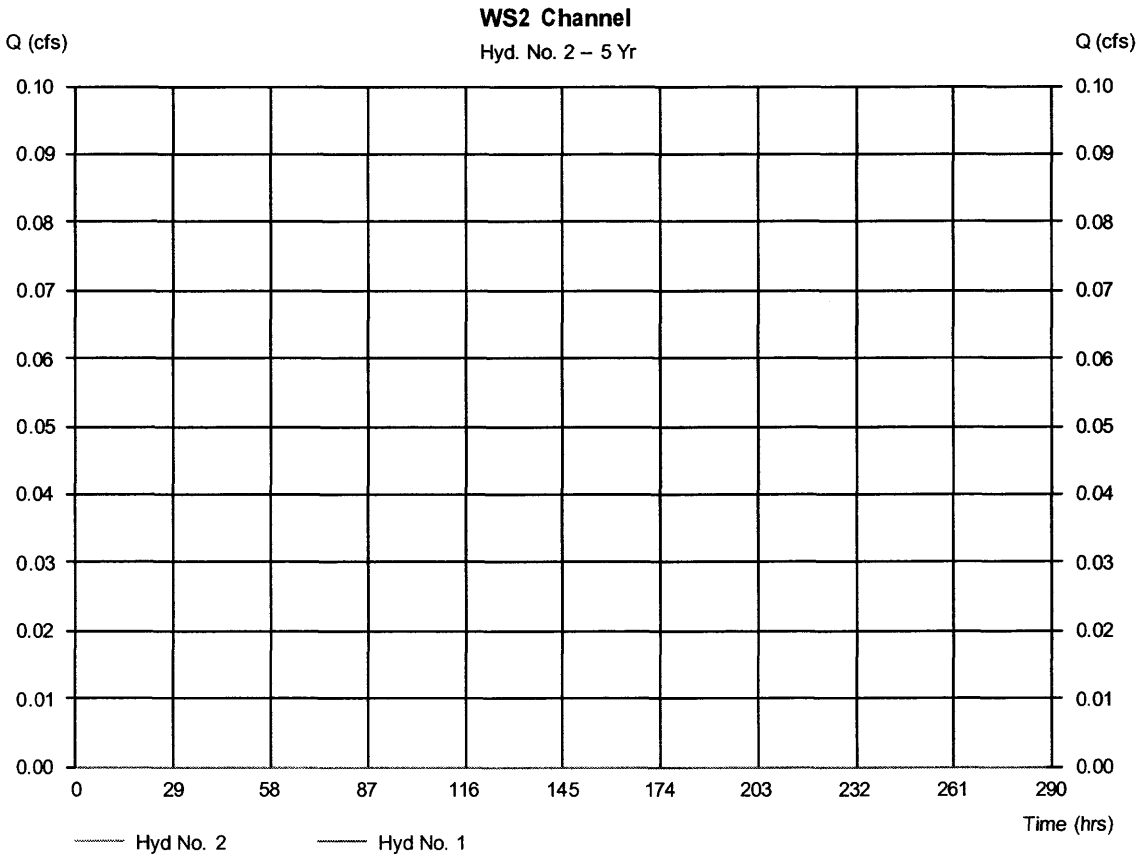

Hydrograph Plot

Hydraflow Hydrographs by Intelisolve Wednesday, Nov 30 2005, 7:47 AM

Hyd. No. 3

WS2.2

Hydrograph type	= SCS Runoff	Peak discharge	= 0.00 cfs
Storm frequency	= 5 yrs	Time interval	= 6 min
Drainage area	= 317.000 ac	Curve number	= 62
Basin Slope	= 4.7 %	Hydraulic length	= 8560 ft
Tc method	= LAG	Time of conc. (Tc)	= 135.00 min
Total precip.	= 1.04 in	Distribution	= SCS 6-Hr
Storm duration	= 6 hrs	Shape factor	= 484

Hydrograph Volume = 0 cuft

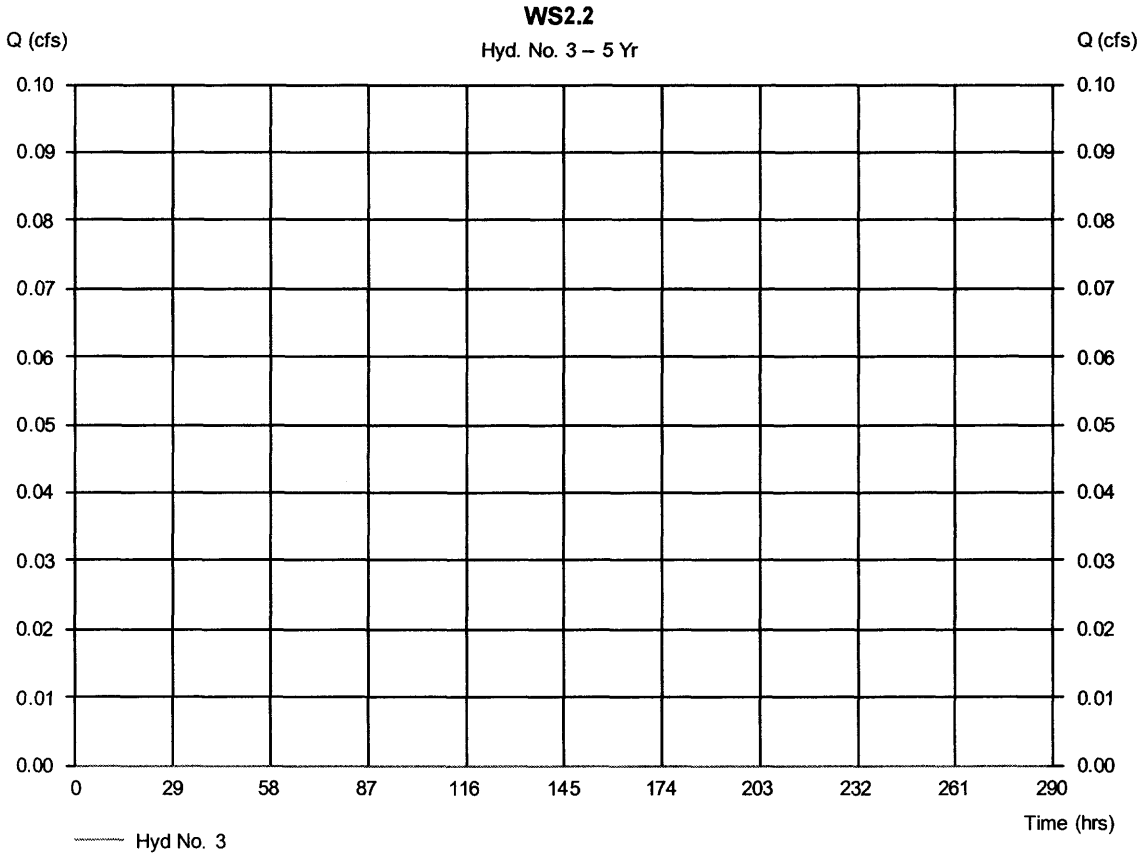

Hydrograph Plot

Hydraflow Hydrographs by Intelisolve Wednesday, Nov 30 2005, 7:47 AM

Hyd. No. 4

WS2

Hydrograph type	= Combine	Peak discharge	= 0.00 cfs
Storm frequency	= 5 yrs	Time interval	= 6 min
Inflow hyds.	= 2, 3		

Hydrograph Volume = 0 cuft

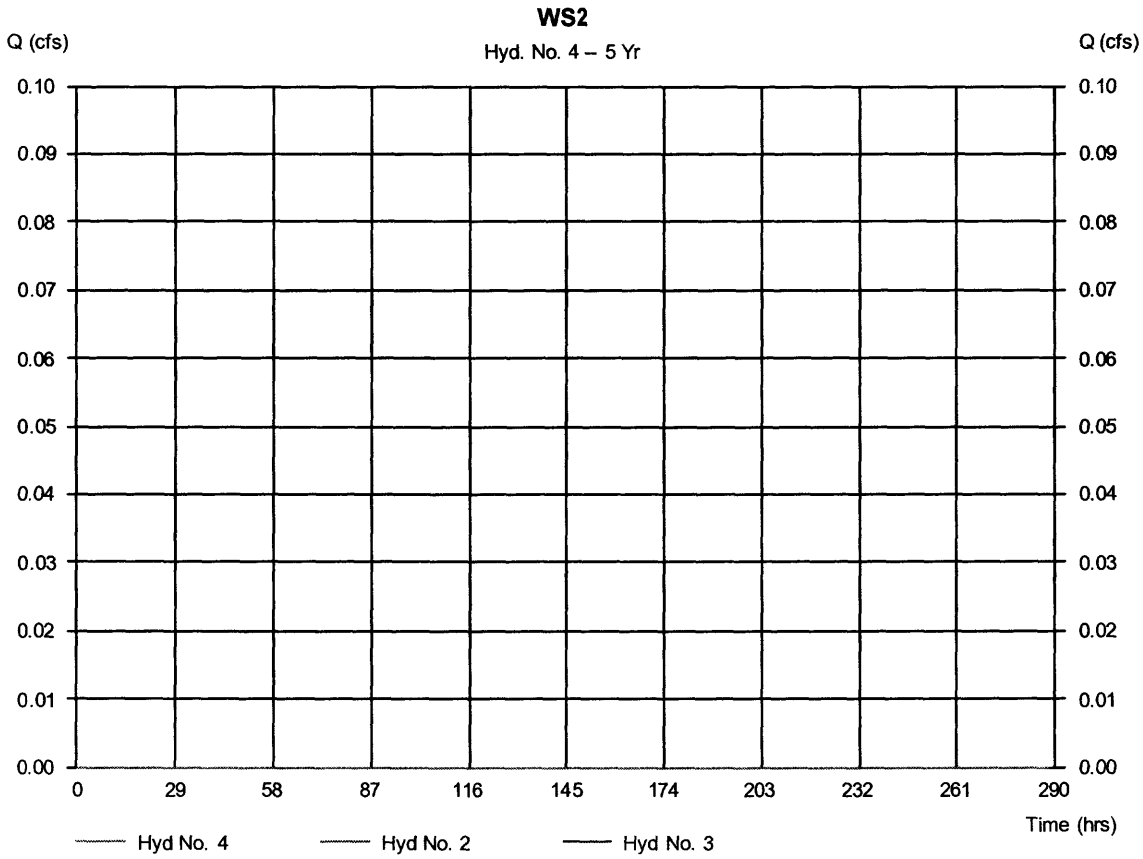

Hydrograph Plot

Hydraflow Hydrographs by Intelisolve Wednesday, Nov 30 2005, 7:47 AM

Hyd. No. 1

WS2.1

Hydrogra ph type	= SCS Runoff	Peak discharge	= 0.00 cfs
Storm frequency	= 10 yrs	Time interval	= 6 min
Drainage area	= 272.000 ac	Curve number	= 62
Basin Slope	= 22.0 %	Hydraulic length	= 7810 ft
Tc method	= LAG	Time of conc. (Tc)	= 57.80 min
Total precip.	= 1.23 in	Distribution	= SCS 6-Hr
Storm duration	= 6 hrs	Shape factor	= 484

Hydrograph Volume = 0 cuft

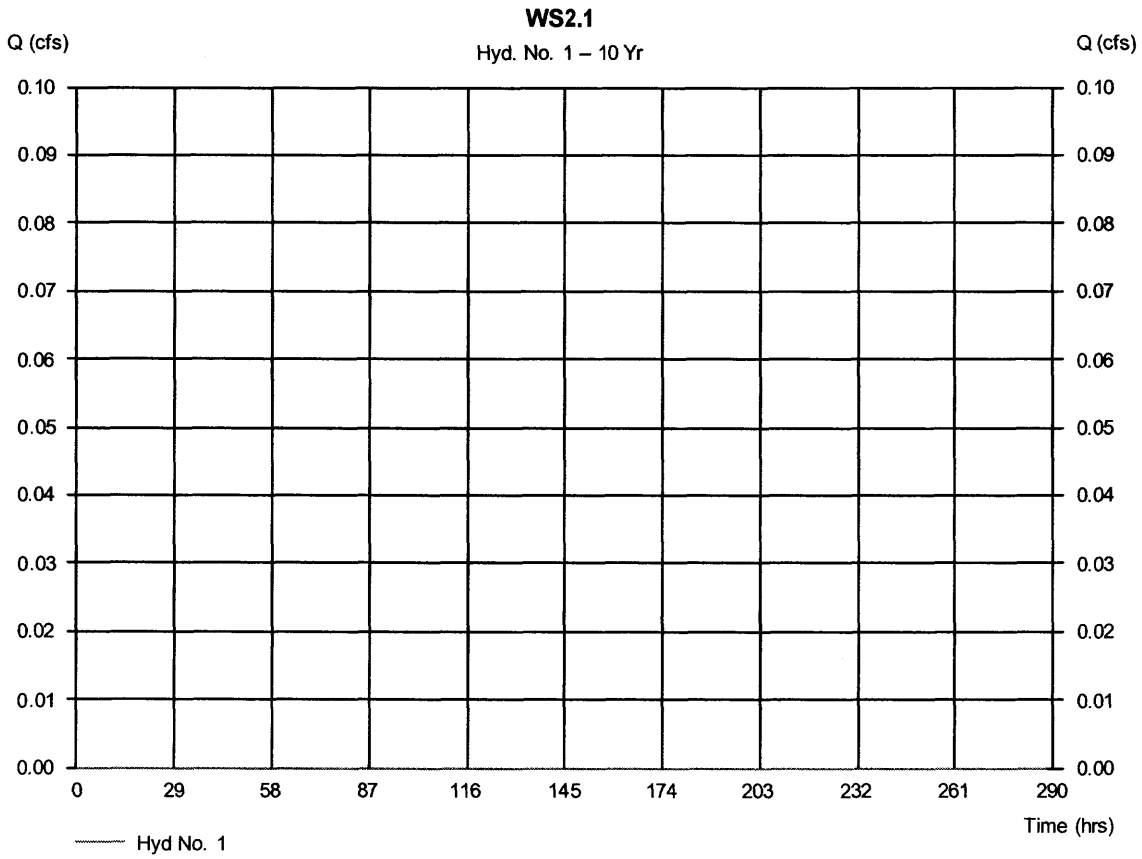

Hydrograph Plot

Hydraflow Hydrographs by Intelisolve — Wednesday, Nov 30 2005, 7:47 AM

Hyd. No. 2

WS2 Channel

Hydrograp h type	= Reach	Peak discharge	= 0.00 cfs
Storm frequency	= 10 yrs	Time interval	= 6 min
Inflow hyd. No.	= 1	Section type	= Trapezoidal
Reach length	= 8560.0 ft	Channel slope	= 4.7 %
Manning's n	= 0.030	Bottom width	= 8.0 ft
Side slope	= 2.0:1	Max. depth	= 5.0 ft
Rating curve x	= 2.681	Rating curve m	= 1.428
Ave. velocity	= 0.00 ft/s	Routing coeff.	= 0.1468

Modified Att-Kin routing method used. — Hydrograph Volume = 0 cuft

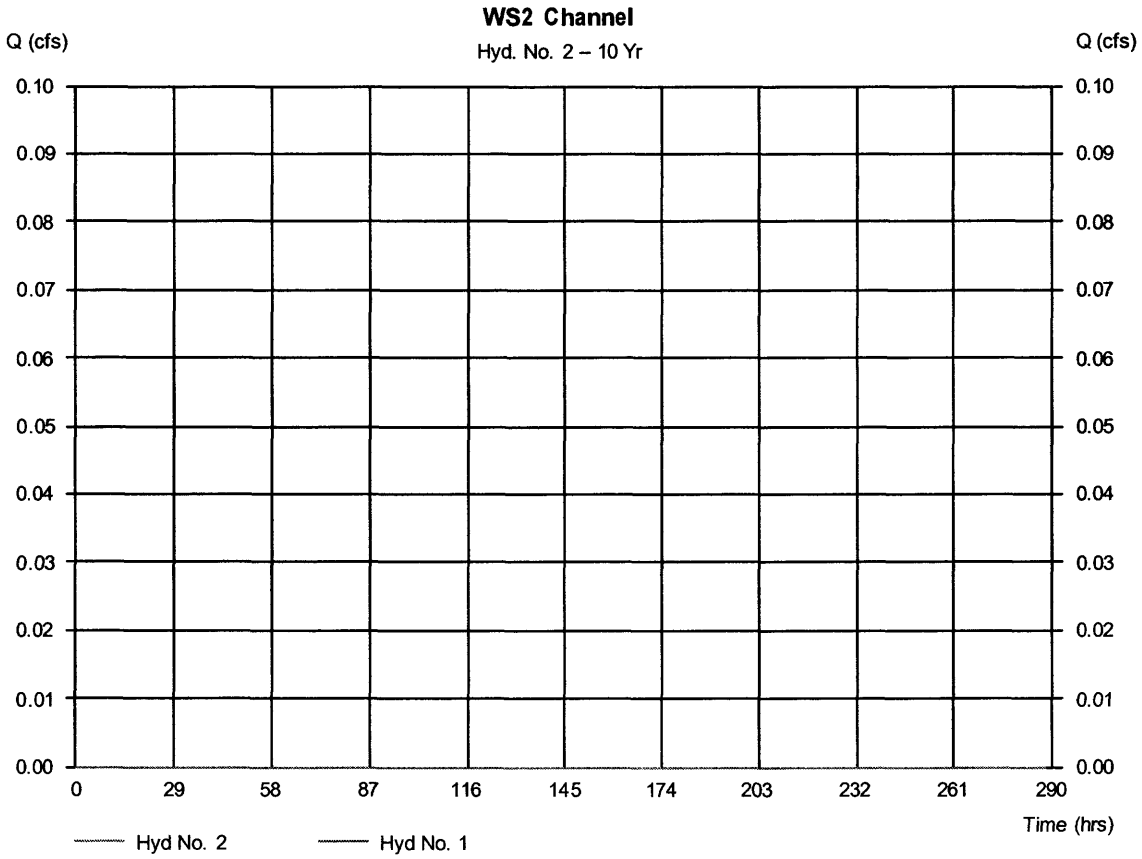

Hydrograph Plot

Hydraflow Hydrographs by Intelisolve — Wednesday, Nov 30 2005, 7:47 AM

Hyd. No. 3

WS2.2

Hydrogra ph type	= SCS Runoff	Peak discharge	= 0.00 cfs
Storm frequency	= 10 yrs	Time interval	= 6 min
Drainage area	= 317.000 ac	Curve number	= 62
Basin Slope	= 4.7 %	Hydraulic length	= 8560 ft
Tc method	= LAG	Time of conc. (Tc)	= 135.00 min
Total precip.	= 1.23 in	Distribution	= SCS 6-Hr
Storm duration	= 6 hrs	Shape factor	= 484

Hydrograph Volume = 0 cuft

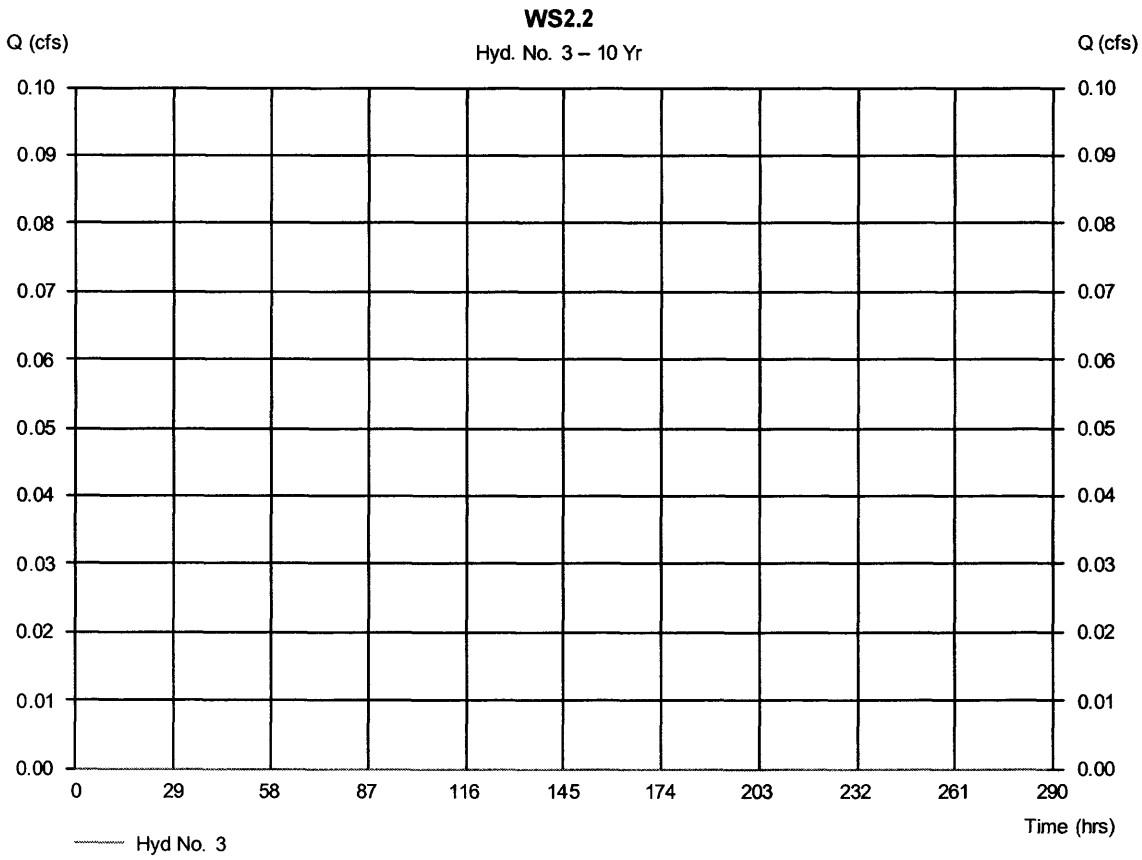

Hydrograph Plot

Hydraflow Hydrographs by Intelisolve Wednesday, Nov 30 2005, 7:47 AM

Hyd. No. 4

WS2

Hydrograph type	= Combine	Peak discharge	= 0.00 cfs
Storm frequency	= 10 yrs	Time interval	= 6 min
Inflow hyds.	= 2, 3		

Hydrograph Volume = 0 cuft

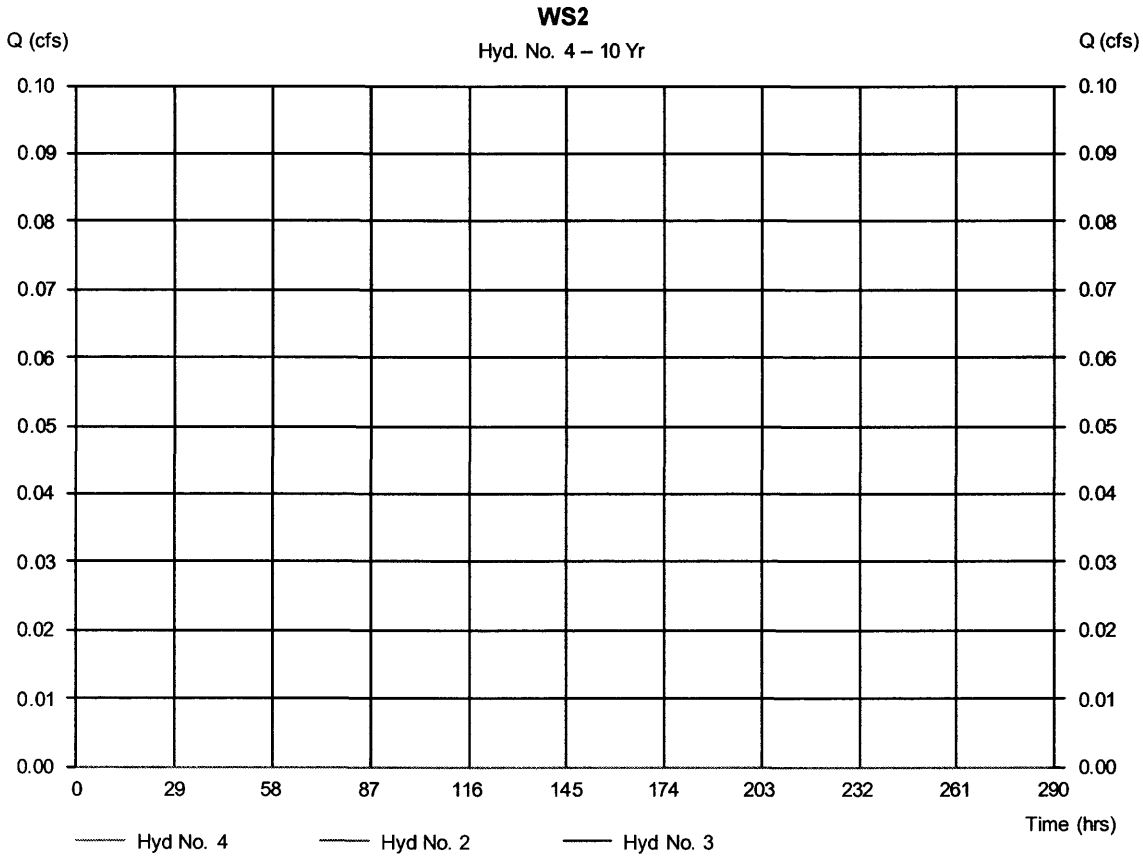

Hydrograph Plot

Hydraflow Hydrographs by Intelisolve

Wednesday, Nov 30 2005, 7:47 AM

Hyd. No. 1

WS2.1

Hydrogra ph type	= SCS Runoff	Peak discharge	= 1.84 cfs
Storm frequency	= 25 yrs	Time interval	= 6 min
Drainage area	= 272.000 ac	Curve number	= 62
Basin Slope	= 22.0 %	Hydraulic length	= 7810 ft
Tc method	= LAG	Time of conc. (Tc)	= 57.80 min
Total precip.	= 1.49 in	Distribution	= SCS 6-Hr
Storm duration	= 6 hrs	Shape factor	= 484

Hydrograph Volume = 10,778 cuft

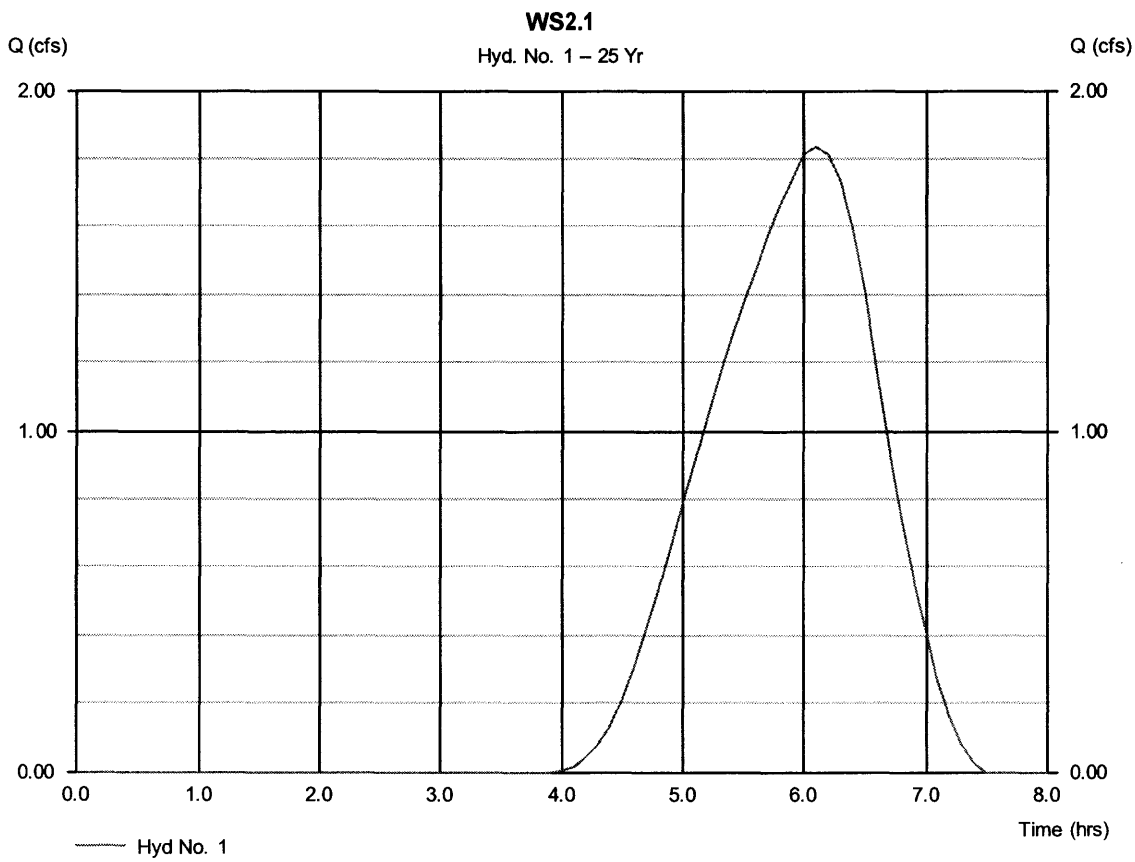

Hydrograph Plot

Hydraflow Hydrographs by Intelisolve — Wednesday, Nov 30 2005, 7:47 AM

Hyd. No. 2

WS2 Channel

Hydrograp h type	= Reach	Peak discharge	= 1.61 cfs
Storm frequency	= 25 yrs	Time interval	= 6 min
Inflow hyd. No.	= 1	Section type	= Trapezoidal
Reach length	= 8560.0 ft	Channel slope	= 4.7 %
Manning's n	= 0.030	Bottom width	= 8.0 ft
Side slope	= 2.0:1	Max. depth	= 5.0 ft
Rating curve x	= 2.681	Rating curve m	= 1.428
Ave. velocity	= 0.00 ft/s	Routing coeff.	= 0.2006

Modified Att-Kin routing method used. — Hydrograph Volume = 10,763 cuft

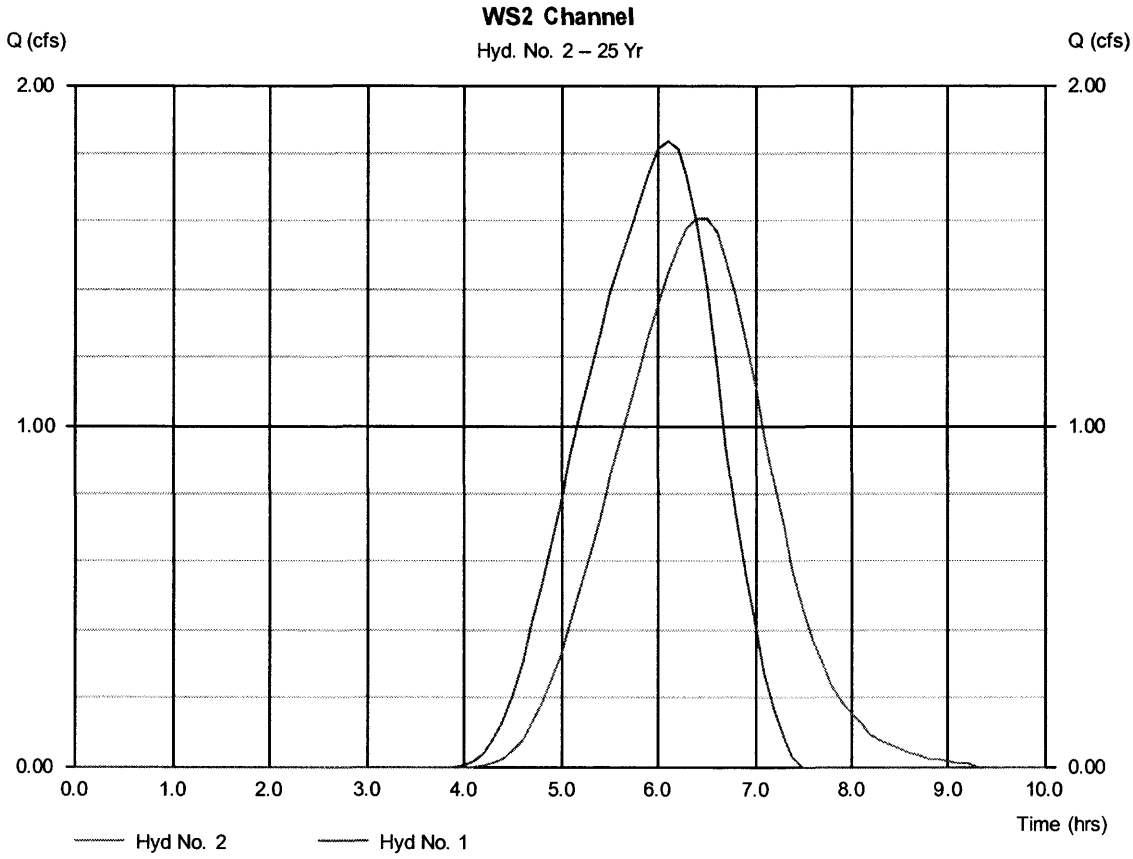

Hydrograph Plot

Hydraflow Hydrographs by Intelisolve Wednesday, Nov 30 2005, 7:47 AM

Hyd. No. 3

WS2.2

Hydrogra ph type	= SCS Runoff	Peak discharge	= 1.43 cfs
Storm frequency	= 25 yrs	Time interval	= 6 min
Drainage area	= 317.000 ac	Curve number	= 62
Basin Slope	= 4.7 %	Hydraulic length	= 8560 ft
Tc method	= LAG	Time of conc. (Tc)	= 135.00 min
Total precip.	= 1.49 in	Distribution	= SCS 6-Hr
Storm duration	= 6 hrs	Shape factor	= 484

Hydrograph Volume = 12,449 cuft

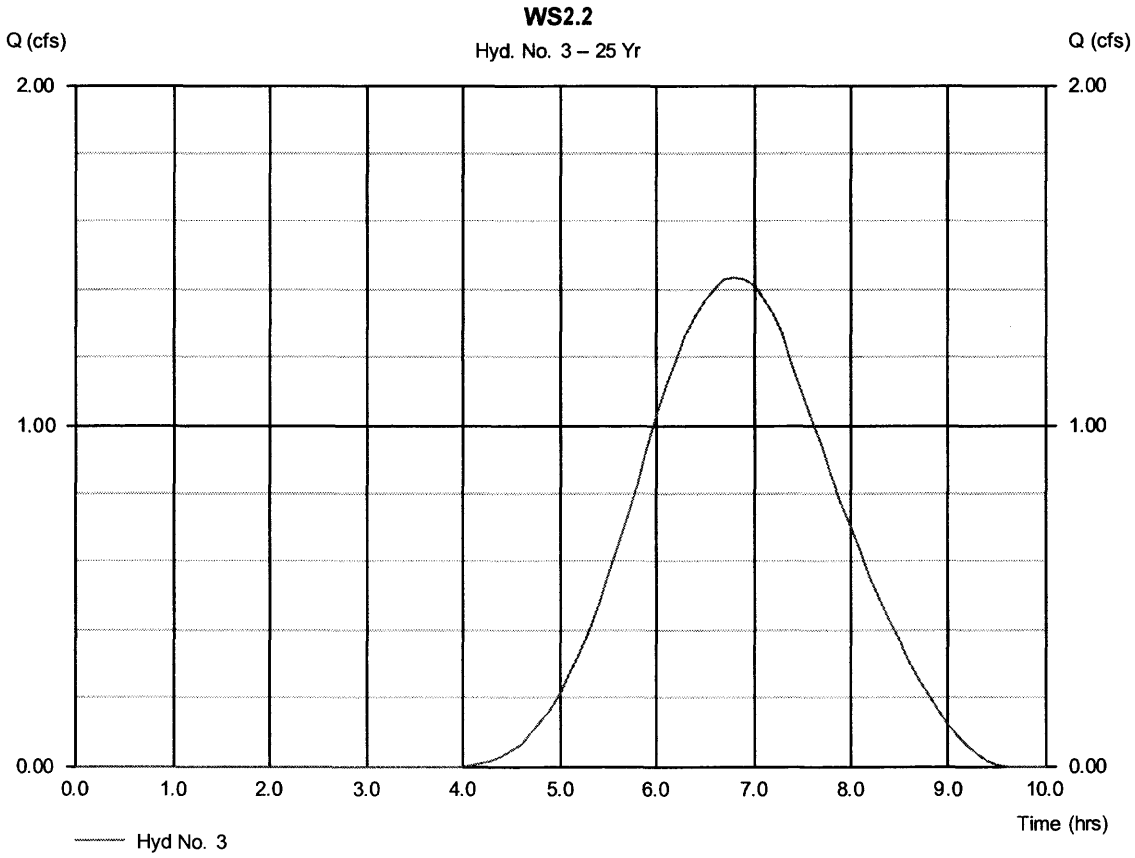

Hydrograph Plot

Hydraflow Hydrographs by Intelisolve Wednesday, Nov 30 2005, 7:47 AM

Hyd. No. 4

WS2

Hydrograph type	= Combine	Peak discharge	= 2.98 cfs
Storm frequency	= 25 yrs	Time interval	= 6 min
Inflow hyds.	= 2, 3		

Hydrograph Volume = 23,213 cuft

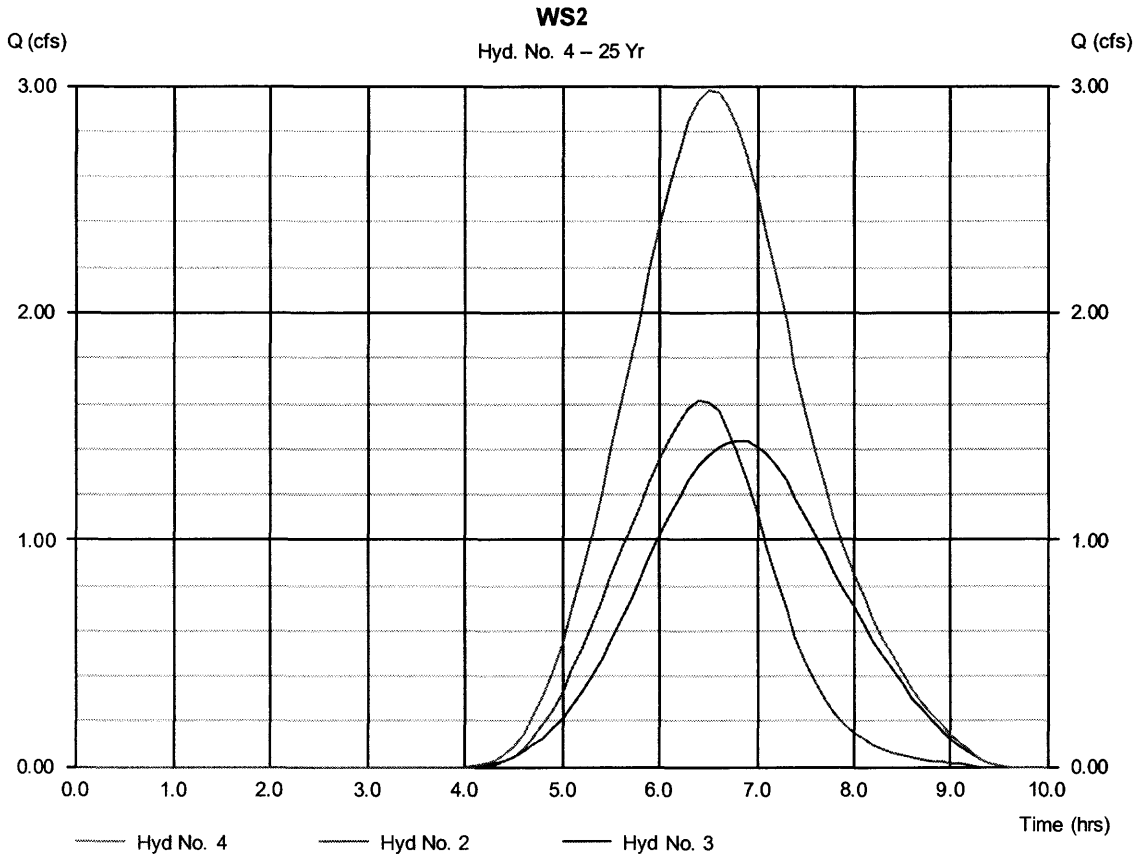

Hydrograph Plot

Hydraflow Hydrographs by Intelisolve

Wednesday, Nov 30 2005, 7:47 AM

Hyd. No. 1

WS2.1

Hydrogra ph type	= SCS Runoff	Peak discharge	= 4.30 cfs
Storm frequency	= 50 yrs	Time interval	= 6 min
Drainage area	= 272.000 ac	Curve number	= 62
Basin Slope	= 22.0 %	Hydraulic length	= 7810 ft
Tc method	= LAG	Time of conc. (Tc)	= 57.80 min
Total precip.	= 1.72 in	Distribution	= SCS 6-Hr
Storm duration	= 6 hrs	Shape factor	= 484

Hydrograph Volume = 36,380 cuft

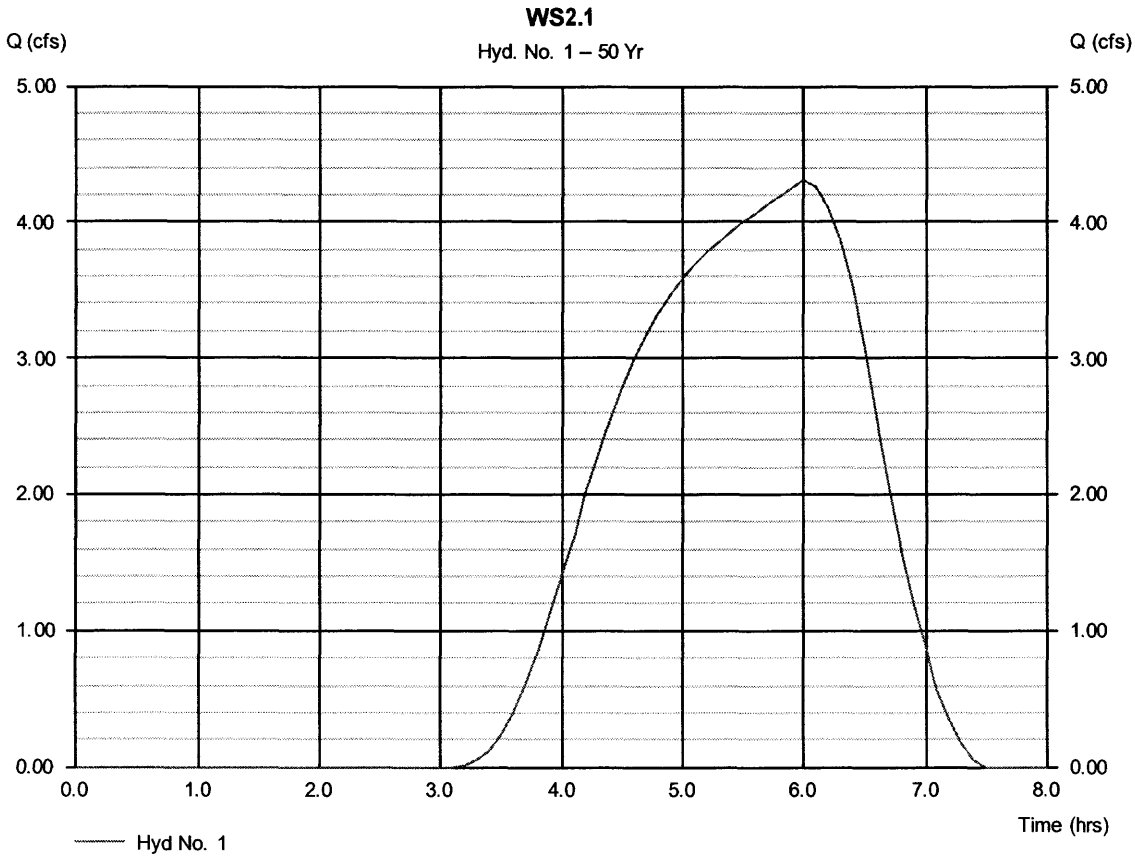

Hydrograph Plot

Hydraflow Hydrographs by Intelisolve — Wednesday, Nov 30 2005, 7:47 AM

Hyd. No. 2

WS2 Channel

Hydrograp h type	= Reach	Peak discharge	= 4.11 cfs
Storm frequency	= 50 yrs	Time interval	= 6 min
Inflow hyd. No.	= 1	Section type	= Trapezoidal
Reach length	= 8560.0 ft	Channel slope	= 4.7 %
Manning's n	= 0.030	Bottom width	= 8.0 ft
Side slope	= 2.0:1	Max. depth	= 5.0 ft
Rating curve x	= 2.681	Rating curve m	= 1.428
Ave. velocity	= 0.00 ft/s	Routing coeff.	= 0.2343

Modified Att-Kin routing method used. — Hydrograph Volume = 36,366 cuft

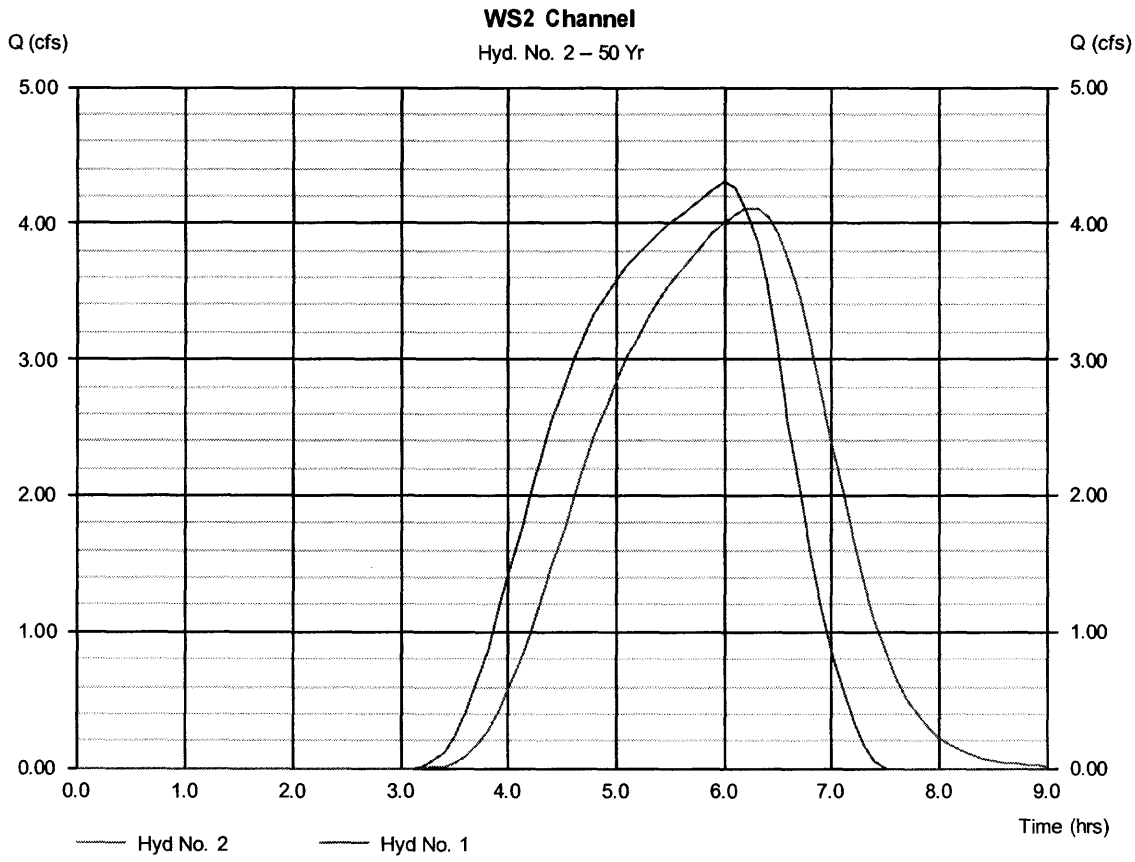

Hydrograph Plot

Hydraflow Hydrographs by Intelisolve Wednesday, Nov 30 2005, 7:47 AM

Hyd. No. 3

WS2.2

Hydrogra ph type	= SCS Runoff	Peak discharge	= 4.14 cfs
Storm frequency	= 50 yrs	Time interval	= 6 min
Drainage area	= 317.000 ac	Curve number	= 62
Basin Slope	= 4.7 %	Hydraulic length	= 8560 ft
Tc method	= LAG	Time of conc. (Tc)	= 135.00 min
Total precip.	= 1.72 in	Distribution	= SCS 6-Hr
Storm duration	= 6 hrs	Shape factor	= 484

Hydrograph Volume = 42,020 cuft

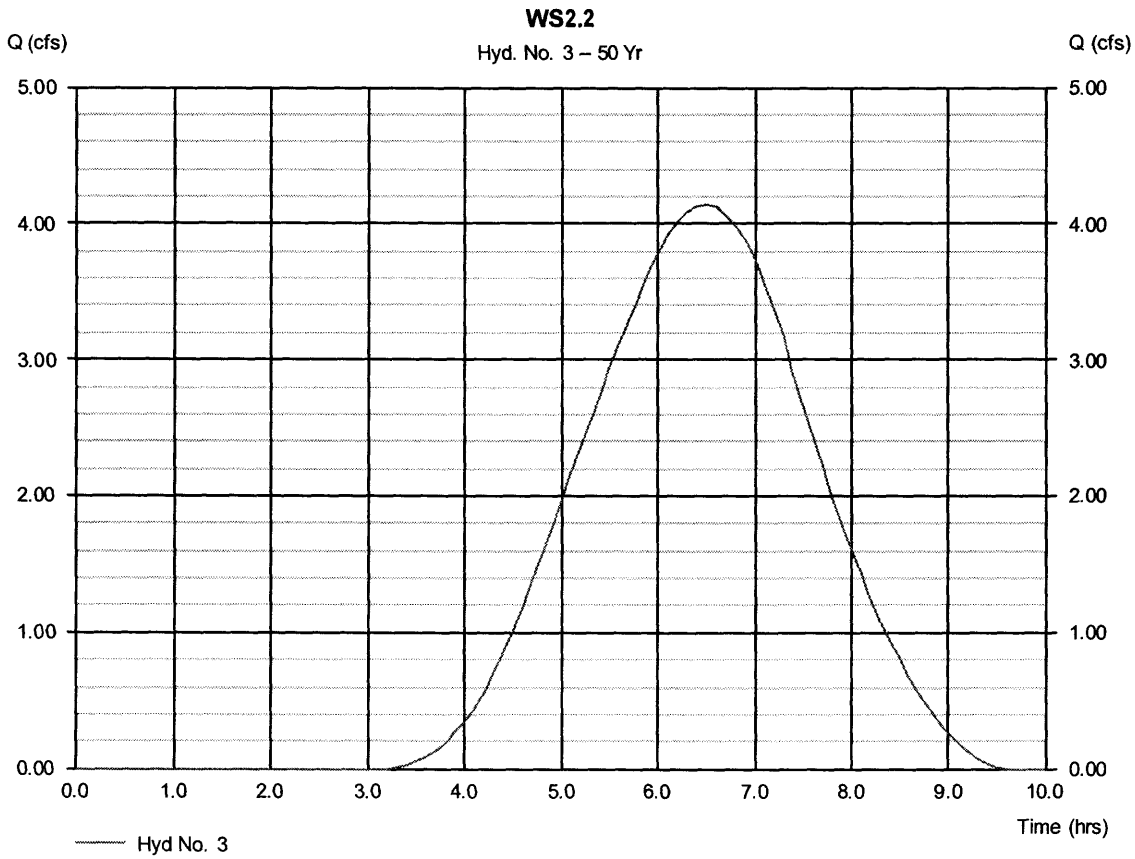

Hydrograph Plot

Hydraflow Hydrographs by Intelisolve Wednesday, Nov 30 2005, 7:47 AM

Hyd. No. 4

WS2

Hydrograph type	= Combine	Peak discharge	= 8.20 cfs
Storm frequency	= 50 yrs	Time interval	= 6 min
Inflow hyds.	= 2, 3		

Hydrograph Volume = 78,386 cuft

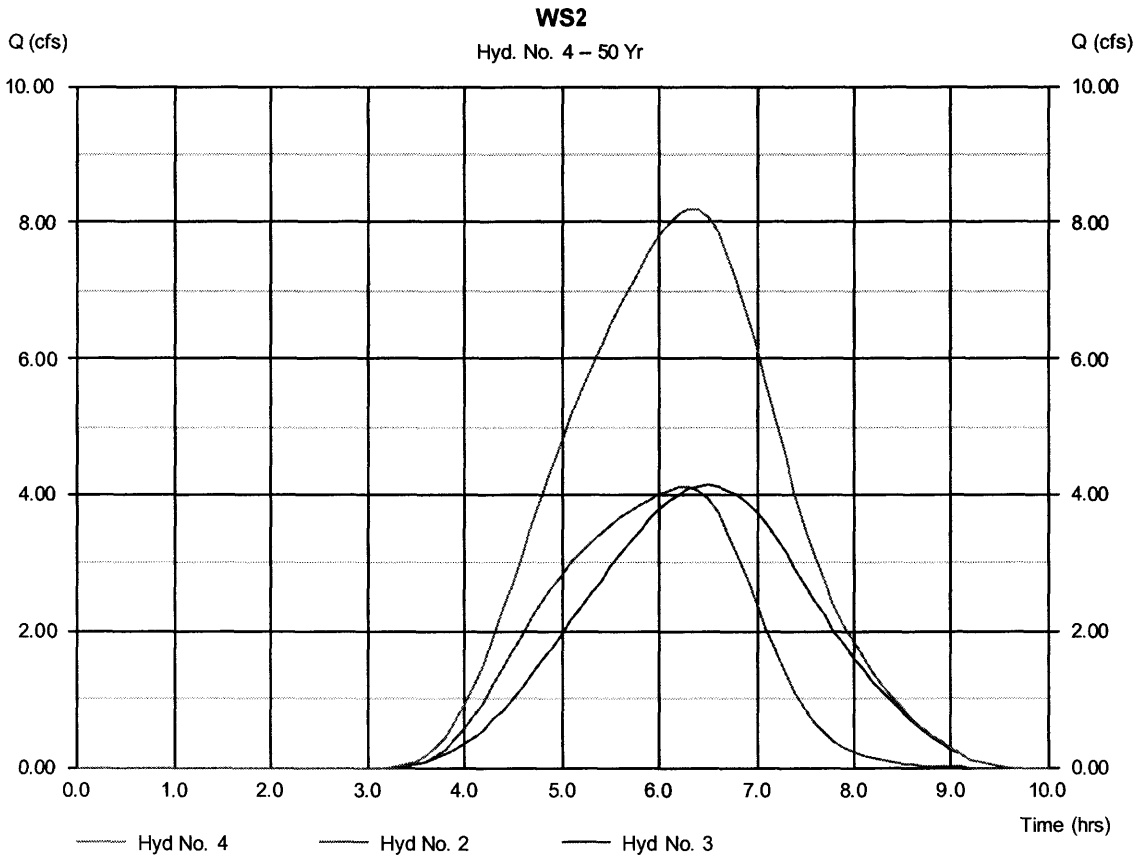

Hydrograph Plot

Hydraflow Hydrographs by Intelisolve

Wednesday, Nov 30 2005, 7:47 AM

Hyd. No. 1

WS2.1

Hydrogra ph type	= SCS Runoff	Peak discharge	= 7.79 cfs
Storm frequency	= 100 yrs	Time interval	= 6 min
Drainage area	= 272.000 ac	Curve number	= 62
Basin Slope	= 22.0 %	Hydraulic length	= 7810 ft
Tc method	= LAG	Time of conc. (Tc)	= 57.80 min
Total precip.	= 2.00 in	Distribution	= SCS 6-Hr
Storm duration	= 6 hrs	Shape factor	= 484

Hydrograph Volume = 85,663 cuft

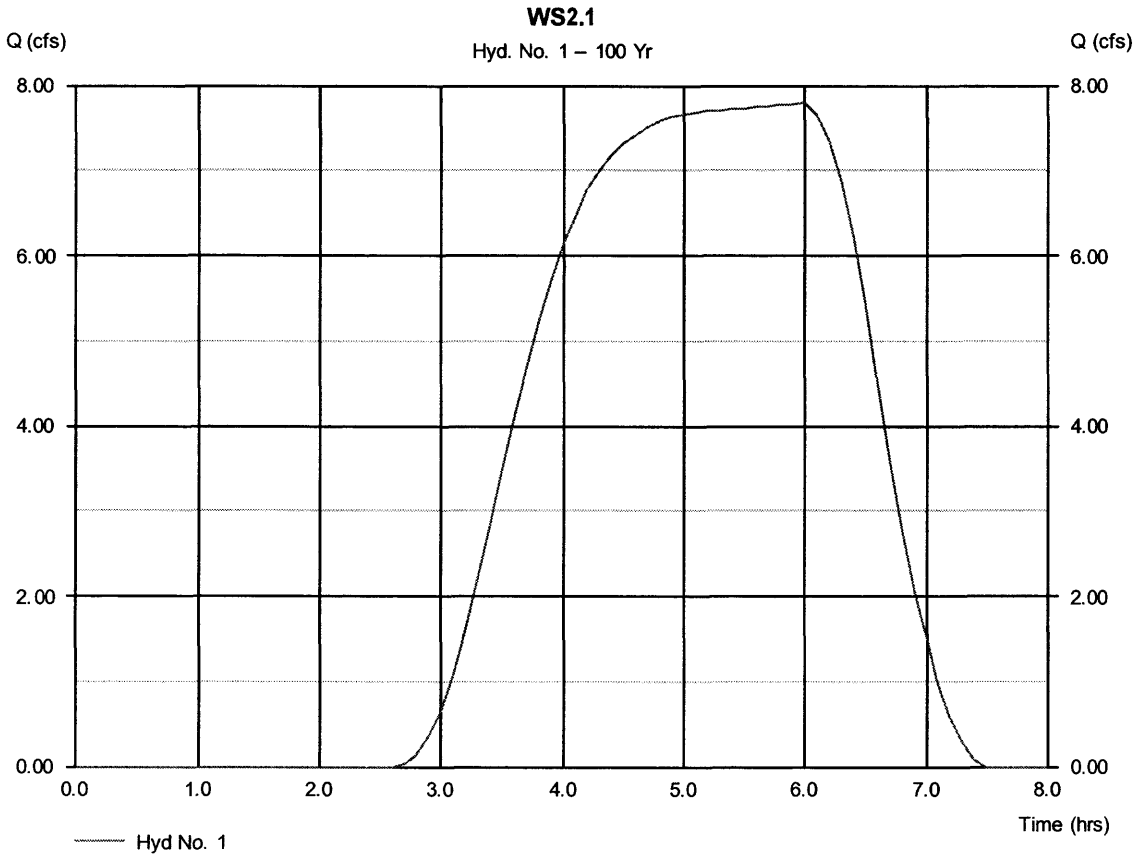

Hydrograph Plot

Hydraflow Hydrographs by Intelisolve — Wednesday, Nov 30 2005, 7:47 AM

Hyd. No. 2

WS2 Channel

Hydrograp h type	= Reach	Peak discharge	= 7.75 cfs
Storm frequency	= 100 yrs	Time interval	= 6 min
Inflow hyd. No.	= 1	Section type	= Trapezoidal
Reach length	= 8560.0 ft	Channel slope	= 4.7 %
Manning's n	= 0.030	Bottom width	= 8.0 ft
Side slope	= 2.0:1	Max. depth	= 5.0 ft
Rating curve x	= 2.681	Rating curve m	= 1.428
Ave. velocity	= 0.00 ft/s	Routing coeff.	= 0.2712

Modified Att-Kin routing method used. — Hydrograph Volume = 85,652 cuft

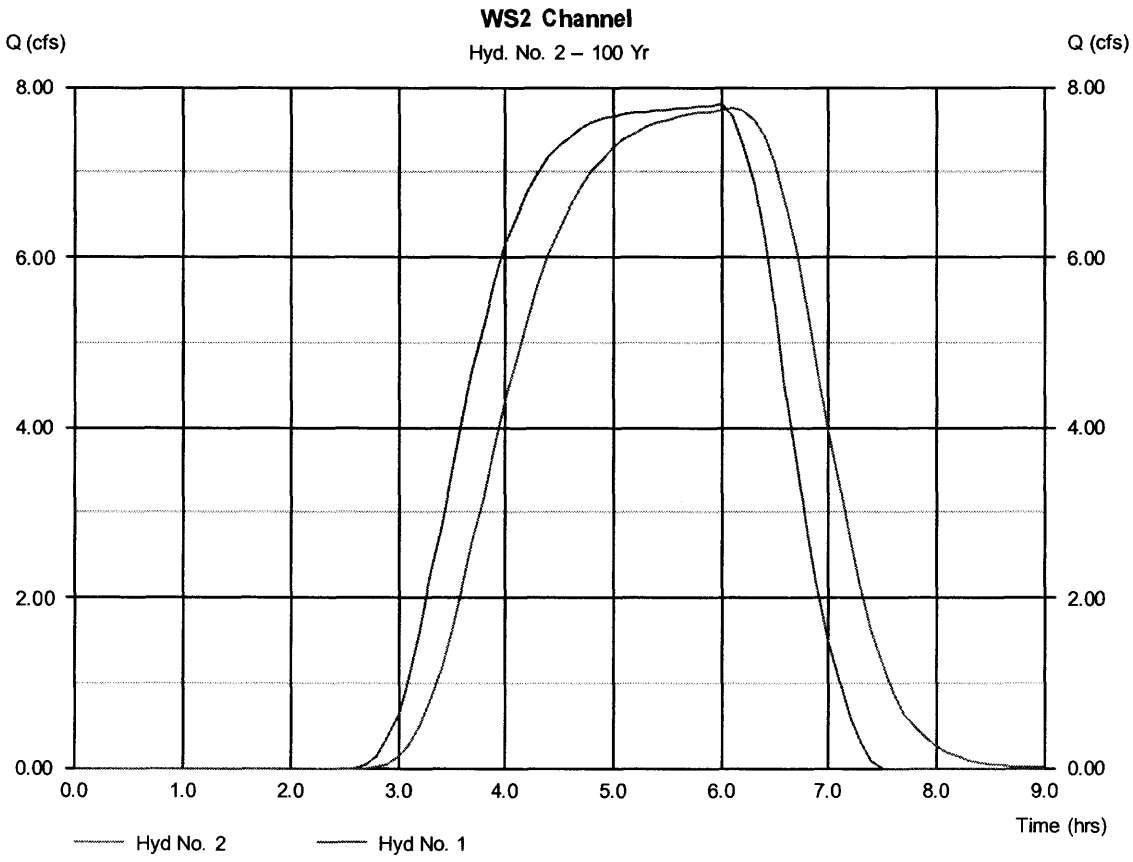

Hydrograph Plot

Hydraflow Hydrographs by Intelisolve

Wednesday, Nov 30 2005, 7:47 AM

Hyd. No. 3

WS2.2

Hydrogra ph type	= SCS Runoff	Peak discharge	= 8.55 cfs
Storm frequency	= 100 yrs	Time interval	= 6 min
Drainage area	= 317.000 ac	Curve number	= 62
Basin Slope	= 4.7 %	Hydraulic length	= 8560 ft
Tc method	= LAG	Time of conc. (Tc)	= 135.00 min
Total precip.	= 2.00 in	Distribution	= SCS 6-Hr
Storm duration	= 6 hrs	Shape factor	= 484

Hydrograph Volume = 98,943 cuft

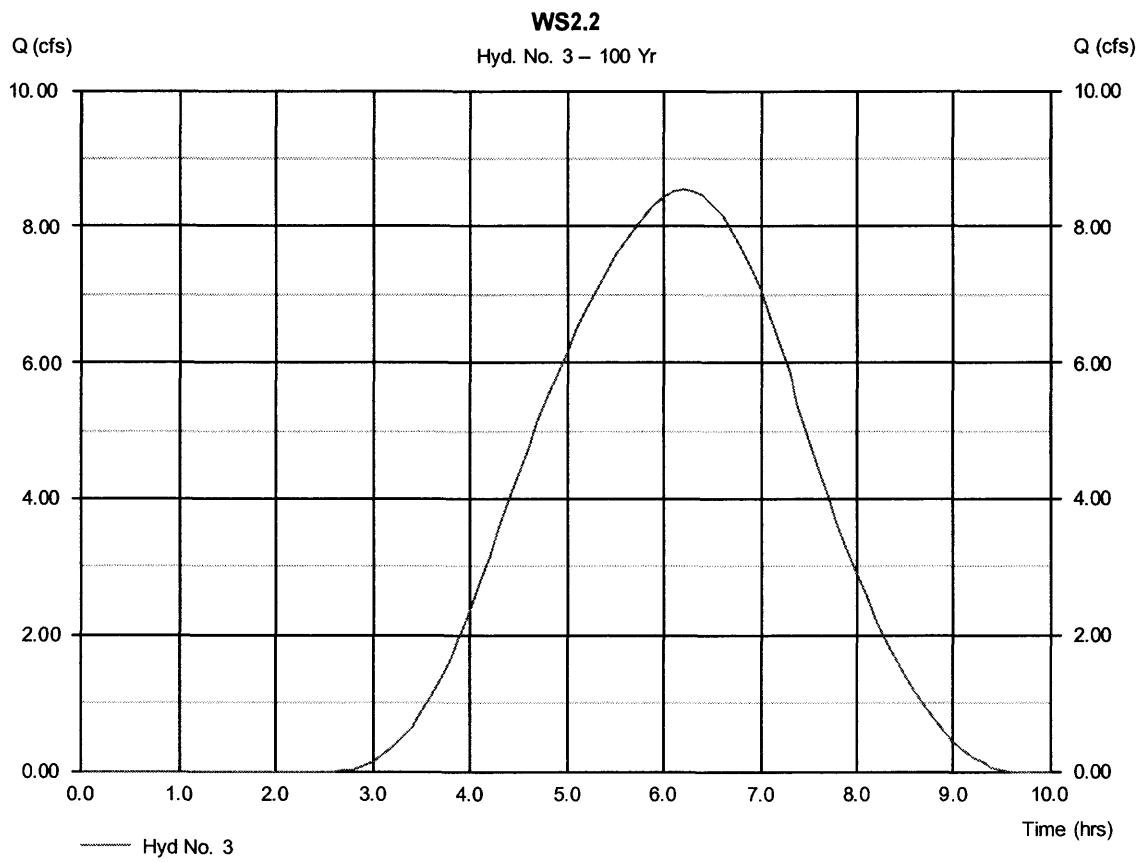

Hydrograph Plot

Hydraflow Hydrographs by Intelisolve Wednesday, Nov 30 2005, 7:47 AM

Hyd. No. 4

WS2

Hydrograph type	= Combine	Peak discharge	= 16.27 cfs
Storm frequency	= 100 yrs	Time interval	= 6 min
Inflow hyds.	= 2, 3		

Hydrograph Volume = 184,596 cuft

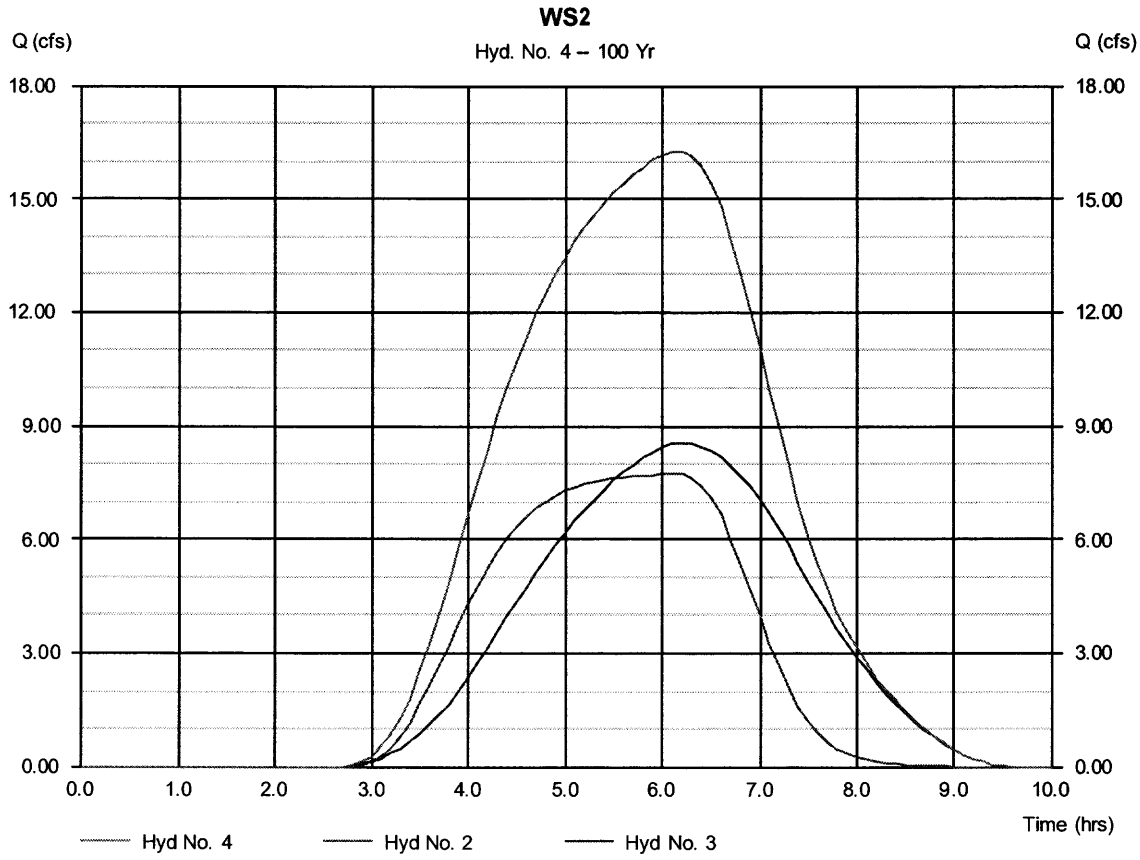

Table of Contents

Lila-WS7-6hr.gpw

Hydraflow Hydrographs by Intelisolve

Wednesday, Nov 30 2005, 7:50 AM

2 - Year

Hydrograph Reports 1

Hydrograph No. 1, SCS Runoff, WS7.1 1

5 - Year

Hydrograph Reports 2

Hydrograph No. 1, SCS Runoff, WS7.1 2

10 - Year

Hydrograph Reports 3

Hydrograph No. 1, SCS Runoff, WS7.1 3

25 - Year

Hydrograph Reports 4

Hydrograph No. 1, SCS Runoff, WS7.1 4

50 - Year

Hydrograph Reports 5

Hydrograph No. 1, SCS Runoff, WS7.1 5

100 - Year

Hydrograph Reports 6

Hydrograph No. 1, SCS Runoff, WS7.1 6

Hydrograph Plot

Hydraflow Hydrographs by Intelisolve Wednesday, Nov 30 2005, 7:49 AM

Hyd. No. 1

WS7.1

Hydrograph type	= SCS Runoff	Peak discharge	= 0.00 cfs
Storm frequency	= 2 yrs	Time interval	= 6 min
Drainage area	= 849.000 ac	Curve number	= 65
Basin Slope	= 19.7 %	Hydraulic length	= 12880 ft
Tc method	= LAG	Time of conc. (Tc)	= 84.30 min
Total precip.	= 0.83 in	Distribution	= SCS 6-Hr
Storm duration	= 6 hrs	Shape factor	= 484

Hydrograph Volume = 0 cuft

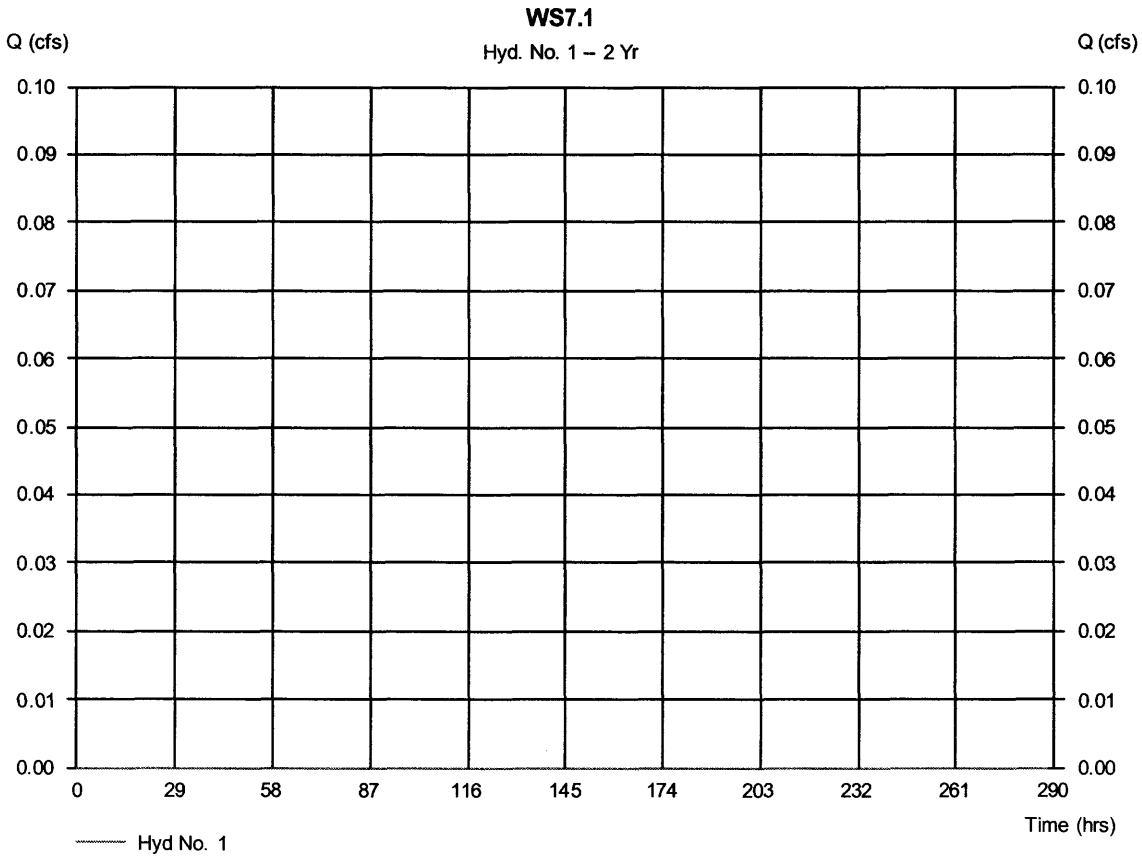

Hydrograph Plot

Hydraflow Hydrographs by Intelisolve Wednesday, Nov 30 2005, 7:49 AM

Hyd. No. 1

WS7.1

Hydrogra ph type	= SCS Runoff	Peak discharge	= 0.00 cfs
Storm frequency	= 5 yrs	Time interval	= 6 min
Drainage area	= 849.000 ac	Curve number	= 65
Basin Slope	= 19.7 %	Hydraulic length	= 12880 ft
Tc method	= LAG	Time of conc. (Tc)	= 84.30 min
Total precip.	= 1.04 in	Distribution	= SCS 6-Hr
Storm duration	= 6 hrs	Shape factor	= 484

Hydrograph Volume = 0 cuft

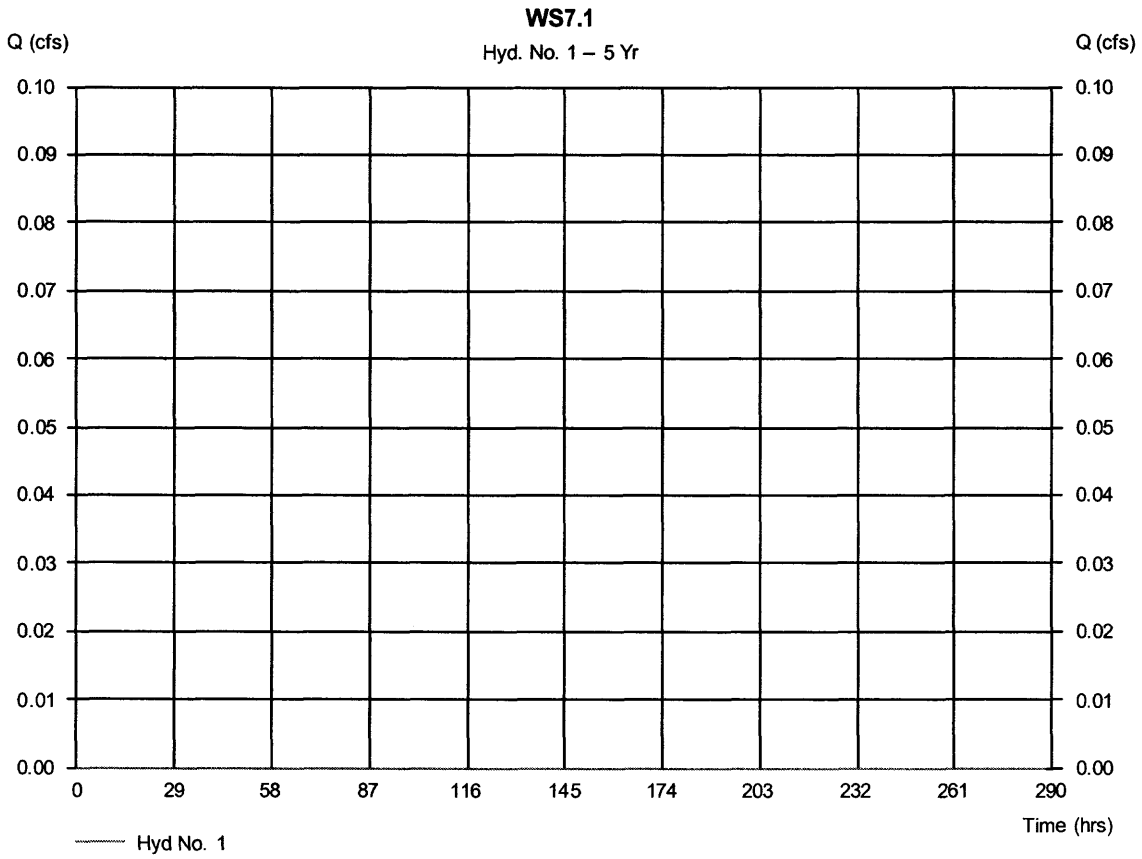

Hydrograph Plot

Hydraflow Hydrographs by Intelisolve Wednesday, Nov 30 2005, 7:50 AM

Hyd. No. 1

WS7.1

Hydrogra ph type	= SCS Runoff	Peak discharge	= 2.23 cfs
Storm frequency	= 10 yrs	Time interval	= 6 min
Drainage area	= 849.000 ac	Curve number	= 65
Basin Slope	= 19.7 %	Hydraulic length	= 12880 ft
Tc method	= LAG	Time of conc. (Tc)	= 84.30 min
Total precip.	= 1.23 in	Distribution	= SCS 6-Hr
Storm duration	= 6 hrs	Shape factor	= 484

Hydrograph Volume = 13,041 cuft

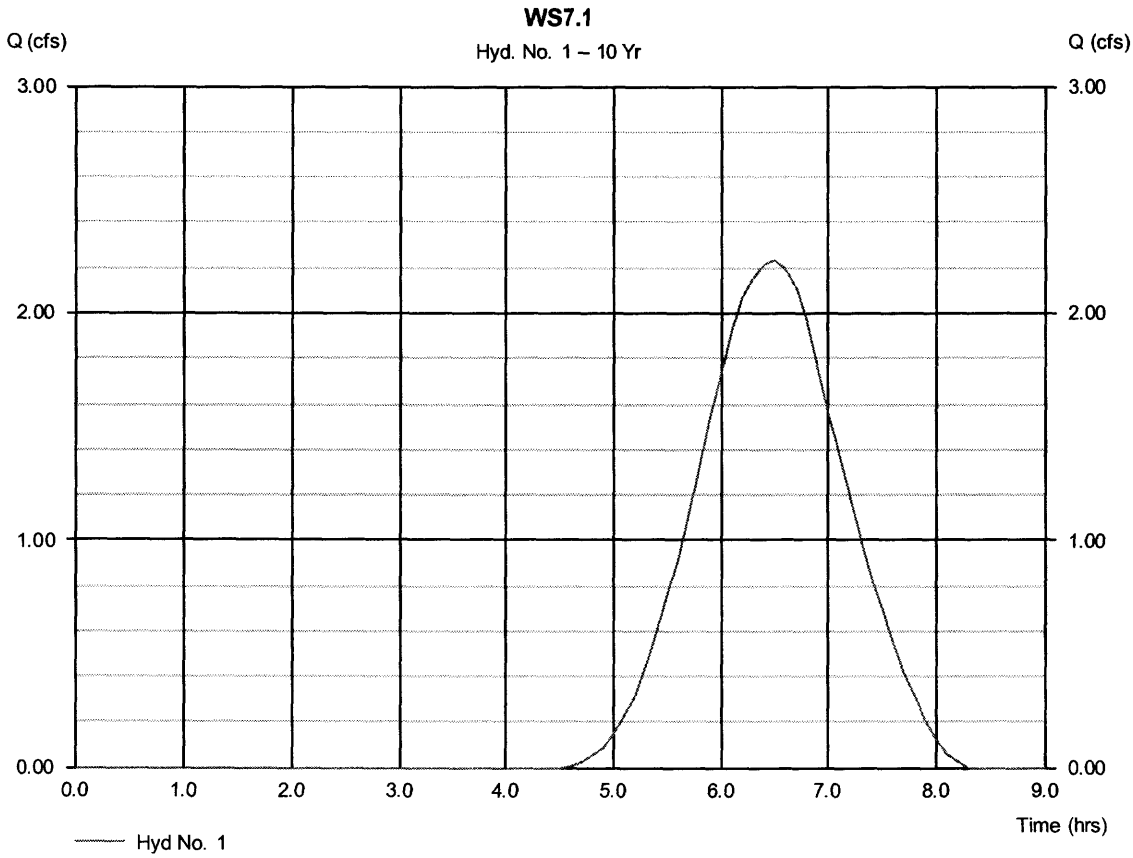

Hydrograph Plot

Hydraflow Hydrographs by Intelisolve — Wednesday, Nov 30 2005, 7:50 AM

Hyd. No. 1

WS7.1

Hydrograph type	= SCS Runoff	Peak discharge	= 10.43 cfs
Storm frequency	= 25 yrs	Time interval	= 6 min
Drainage area	= 849.000 ac	Curve number	= 65
Basin Slope	= 19.7 %	Hydraulic length	= 12880 ft
Tc method	= LAG	Time of conc. (Tc)	= 84.30 min
Total precip.	= 1.49 in	Distribution	= SCS 6-Hr
Storm duration	= 6 hrs	Shape factor	= 484

Hydrograph Volume = 90,698 cuft

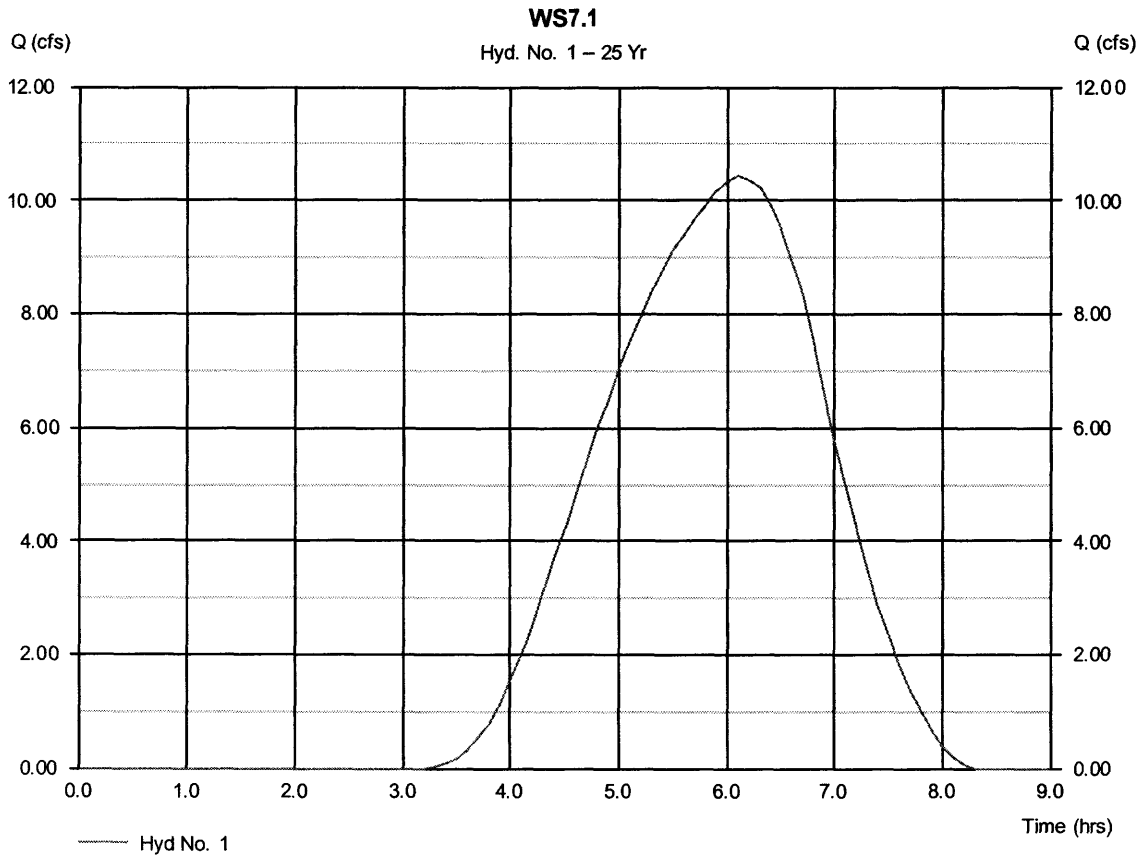

Hydrograph Plot

Hydraflow Hydrographs by Intelisolve Wednesday, Nov 30 2005, 7:50 AM

Hyd. No. 1

WS7.1

Hydrogra ph type	= SCS Runoff	Peak discharge	= 19.63 cfs
Storm frequency	= 50 yrs	Time interval	= 6 min
Drainage area	= 849.000 ac	Curve number	= 65
Basin Slope	= 19.7 %	Hydraulic length	= 12880 ft
Tc method	= LAG	Time of conc. (Tc)	= 84.30 min
Total precip.	= 1.72 in	Distribution	= SCS 6-Hr
Storm duration	= 6 hrs	Shape factor	= 484

Hydrograph Volume = 211,425 cuft

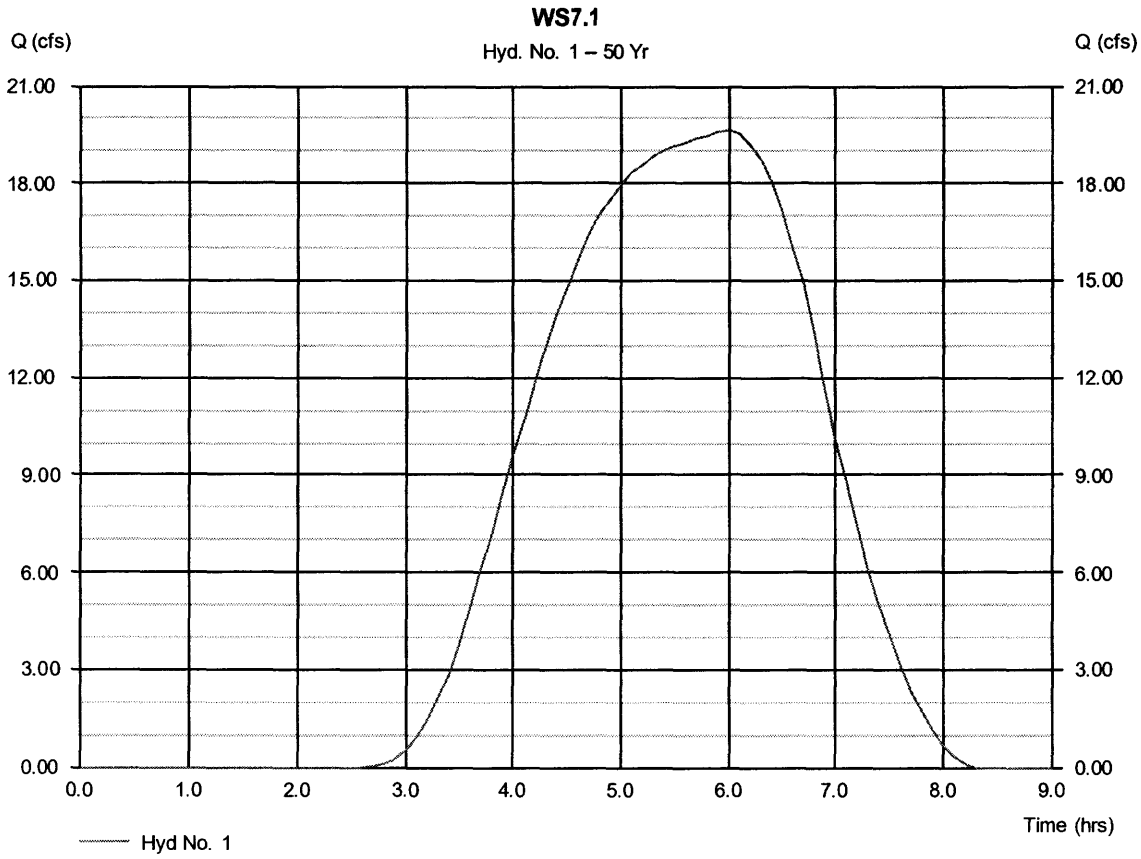

Hydrograph Plot

Hydraflow Hydrographs by Intelisolve Wednesday, Nov 30 2005, 7:50 AM

Hyd. No. 1

WS7.1

Hydrogra ph type	= SCS Runoff	Peak discharge	= 33.75 cfs
Storm frequency	= 100 yrs	Time interval	= 6 min
Drainage area	= 849.000 ac	Curve number	= 65
Basin Slope	= 19.7 %	Hydraulic length	= 12880 ft
Tc method	= LAG	Time of conc. (Tc)	= 84.30 min
Total precip.	= 2.00 in	Distribution	= SCS 6-Hr
Storm duration	= 6 hrs	Shape factor	= 484

Hydrograph Volume = 416,148 cuft

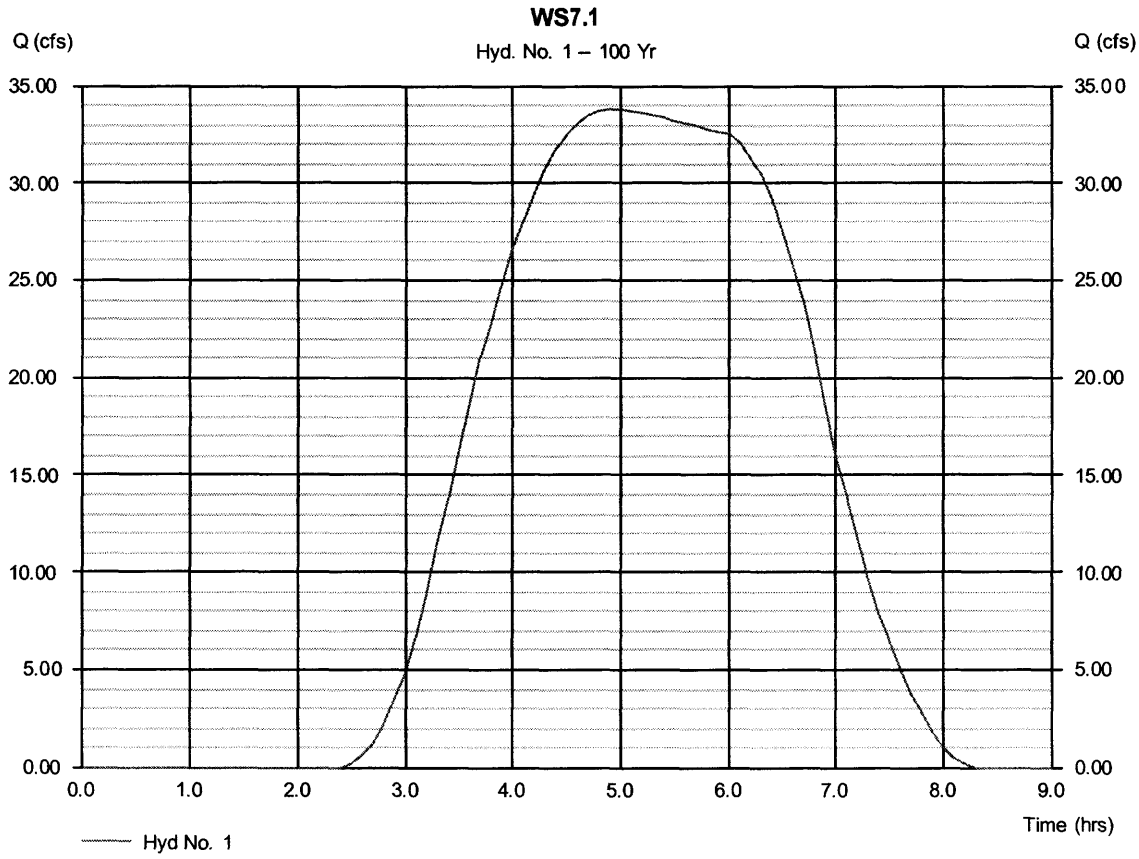

Table of Contents

Lila-WS8-6hr.gpw

Hydraflow Hydrographs by Intelisolve

Wednesday, Nov 30 2005, 7:53 AM

2 - Year

Hydrograph Reports 1

Hydrograph No. 1, SCS Runoff, WS8.1 1

5 - Year

Hydrograph Reports 2

Hydrograph No. 1, SCS Runoff, WS8.1 2

10 - Year

Hydrograph Reports 3

Hydrograph No. 1, SCS Runoff, WS8.1 3

25 - Year

Hydrograph Reports 4

Hydrograph No. 1, SCS Runoff, WS8.1 4

50 - Year

Hydrograph Reports 5

Hydrograph No. 1, SCS Runoff, WS8.1 5

100 - Year

Hydrograph Reports 6

Hydrograph No. 1, SCS Runoff, WS8.1 6

Hydrograph Plot

Hydraflow Hydrographs by Intelisolve Wednesday, Nov 30 2005, 7:52 AM

Hyd. No. 1

WS8.1

Hydrogra ph type	= SCS Runoff	Peak discharge	= 0.00 cfs
Storm frequency	= 2 yrs	Time interval	= 6 min
Drainage area	= 278.000 ac	Curve number	= 65
Basin Slope	= 21.1 %	Hydraulic length	= 9670 ft
Tc method	= LAG	Time of conc. (Tc)	= 64.80 min
Total precip.	= 0.83 in	Distribution	= SCS 6-Hr
Storm duration	= 6 hrs	Shape factor	= 484

Hydrograph Volume = 0 cuft

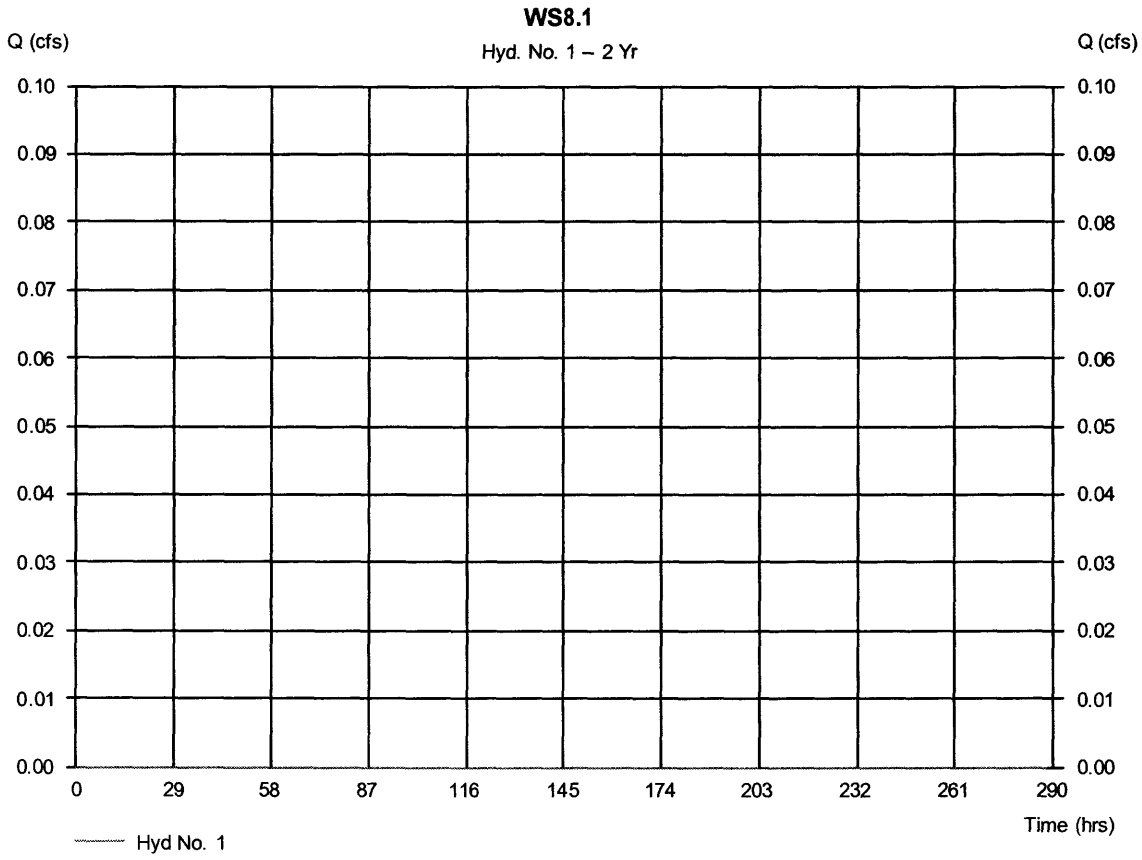

Hydrograph Plot

Hydraflow Hydrographs by Intelisolve

Wednesday, Nov 30 2005, 7:52 AM

Hyd. No. 1

WS8.1

Hydrogra ph type	= SCS Runoff	Peak discharge	= 0.00 cfs
Storm frequency	= 5 yrs	Time interval	= 6 min
Drainage area	= 278.000 ac	Curve number	= 65
Basin Slope	= 21.1 %	Hydraulic length	= 9670 ft
Tc method	= LAG	Time of conc. (Tc)	= 64.80 min
Total precip.	= 1.04 in	Distribution	= SCS 6-Hr
Storm duration	= 6 hrs	Shape factor	= 484

Hydrograph Volume = 0 cuft

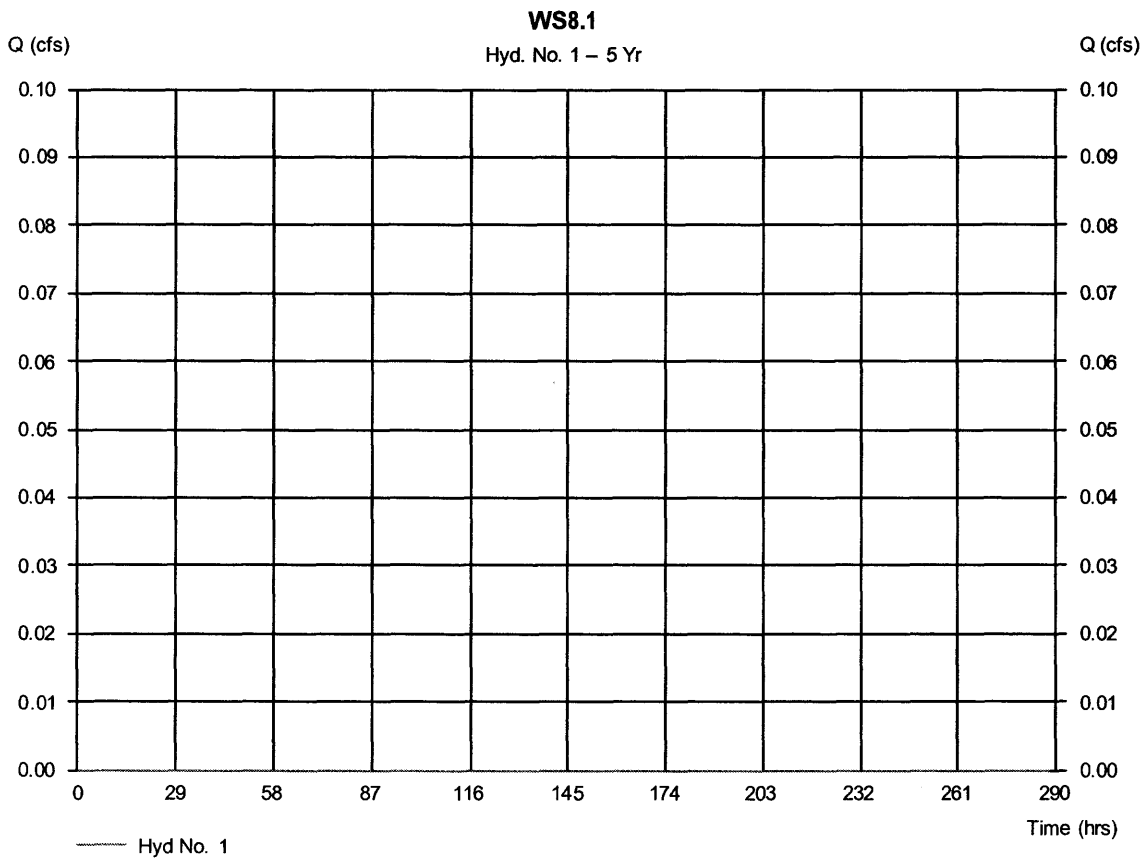

Hydrograph Plot

Hydraflow Hydrographs by Intelisolve

Wednesday, Nov 30 2005, 7:52 AM

Hyd. No. 1

WS8.1

Hydrogra ph type	= SCS Runoff	Peak discharge	= 0.85 cfs
Storm frequency	= 10 yrs	Time interval	= 6 min
Drainage area	= 278.000 ac	Curve number	= 65
Basin Slope	= 21.1 %	Hydraulic length	= 9670 ft
Tc method	= LAG	Time of conc. (Tc)	= 64.80 min
Total precip.	= 1.23 in	Distribution	= SCS 6-Hr
Storm duration	= 6 hrs	Shape factor	= 484

Hydrograph Volume = 4,346 cuft

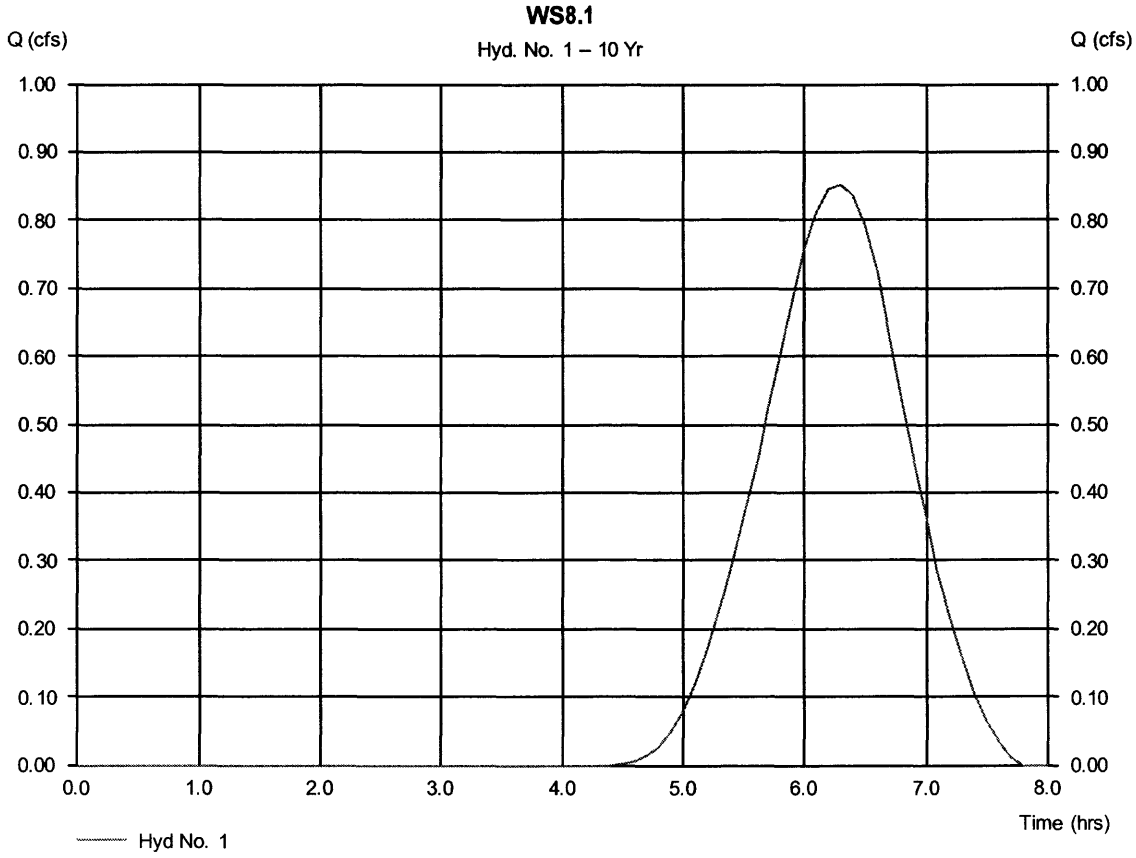

Hydrograph Plot

Hydraflow Hydrographs by Intelisolve Wednesday, Nov 30 2005, 7:52 AM

Hyd. No. 1

WS8.1

Hydrogra ph type	= SCS Runoff	Peak discharge	= 3.60 cfs
Storm frequency	= 25 yrs	Time interval	= 6 min
Drainage area	= 278.000 ac	Curve number	= 65
Basin Slope	= 21.1 %	Hydraulic length	= 9670 ft
Tc method	= LAG	Time of conc. (Tc)	= 64.80 min
Total precip.	= 1.49 in	Distribution	= SCS 6-Hr
Storm duration	= 6 hrs	Shape factor	= 484

Hydrograph Volume = 30,229 cuft

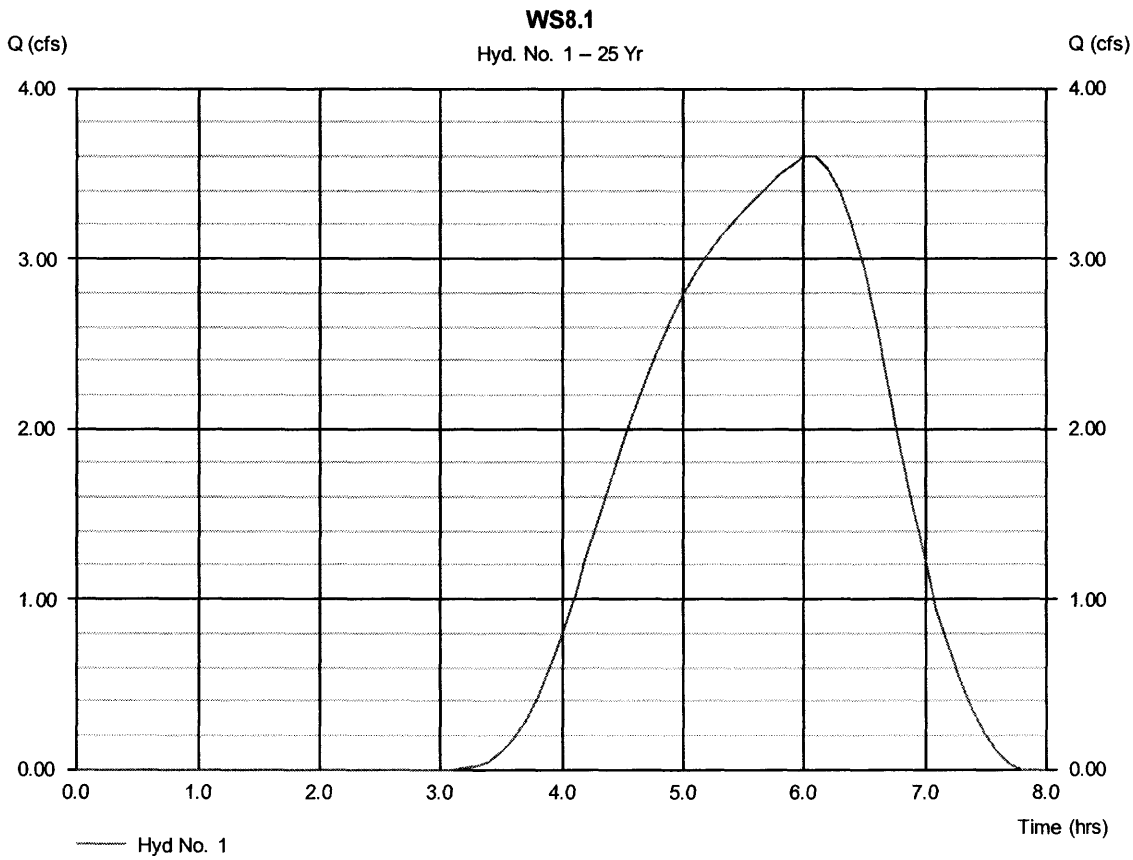

Hydrograph Plot

Hydraflow Hydrographs by Intelisolve

Wednesday, Nov 30 2005, 7:52 AM

Hyd. No. 1

WS8.1

Hydrogra ph type	= SCS Runoff	Peak discharge	= 6.59 cfs
Storm frequency	= 50 yrs	Time interval	= 6 min
Drainage area	= 278.000 ac	Curve number	= 65
Basin Slope	= 21.1 %	Hydraulic length	= 9670 ft
Tc method	= LAG	Time of conc. (Tc)	= 64.80 min
Total precip.	= 1.72 in	Distribution	= SCS 6-Hr
Storm duration	= 6 hrs	Shape factor	= 484

Hydrograph Volume = 70,466 cuft

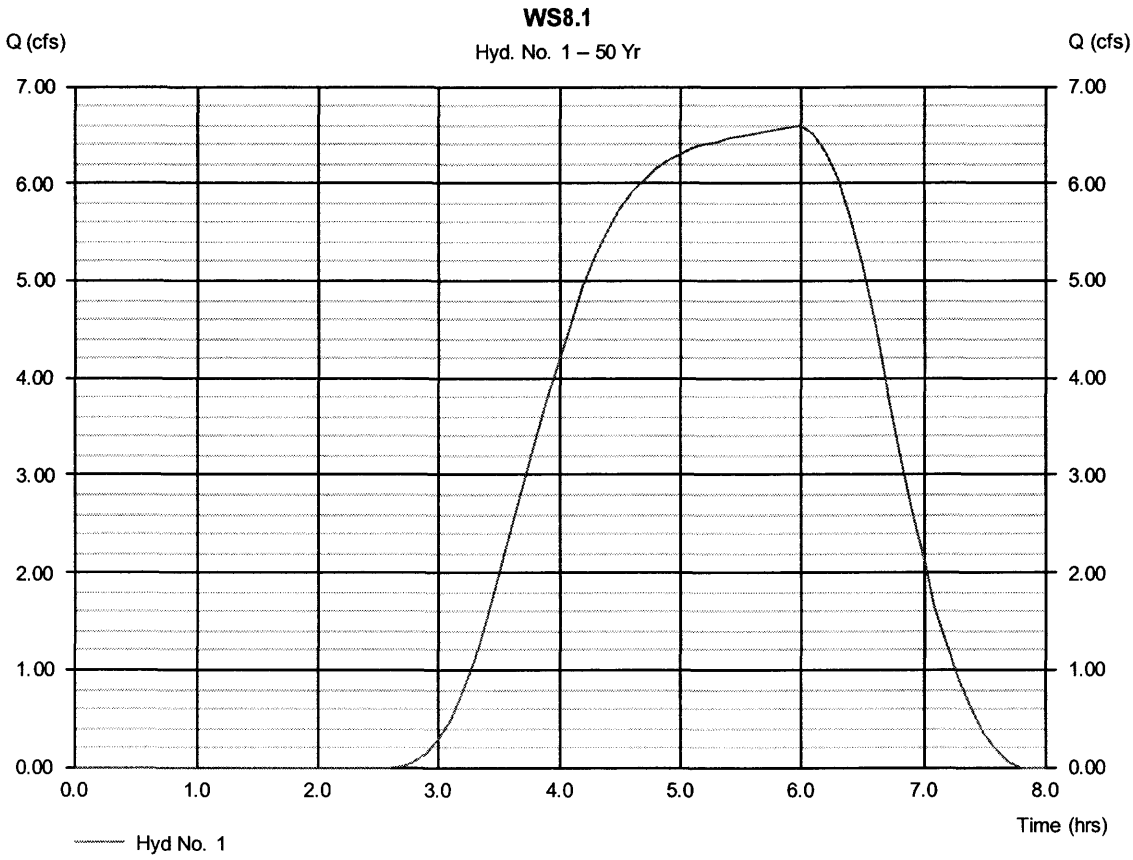

Hydrograph Plot

Hydraflow Hydrographs by Intelisolve

Wednesday, Nov 30 2005, 7:52 AM

Hyd. No. 1

WS8.1

Hydrograph type	= SCS Runoff	Peak discharge	= 11.34 cfs
Storm frequency	= 100 yrs	Time interval	= 6 min
Drainage area	= 278.000 ac	Curve number	= 65
Basin Slope	= 21.1 %	Hydraulic length	= 9670 ft
Tc method	= LAG	Time of conc. (Tc)	= 64.80 min
Total precip.	= 2.00 in	Distribution	= SCS 6-Hr
Storm duration	= 6 hrs	Shape factor	= 484

Hydrograph Volume = 138,699 cuft

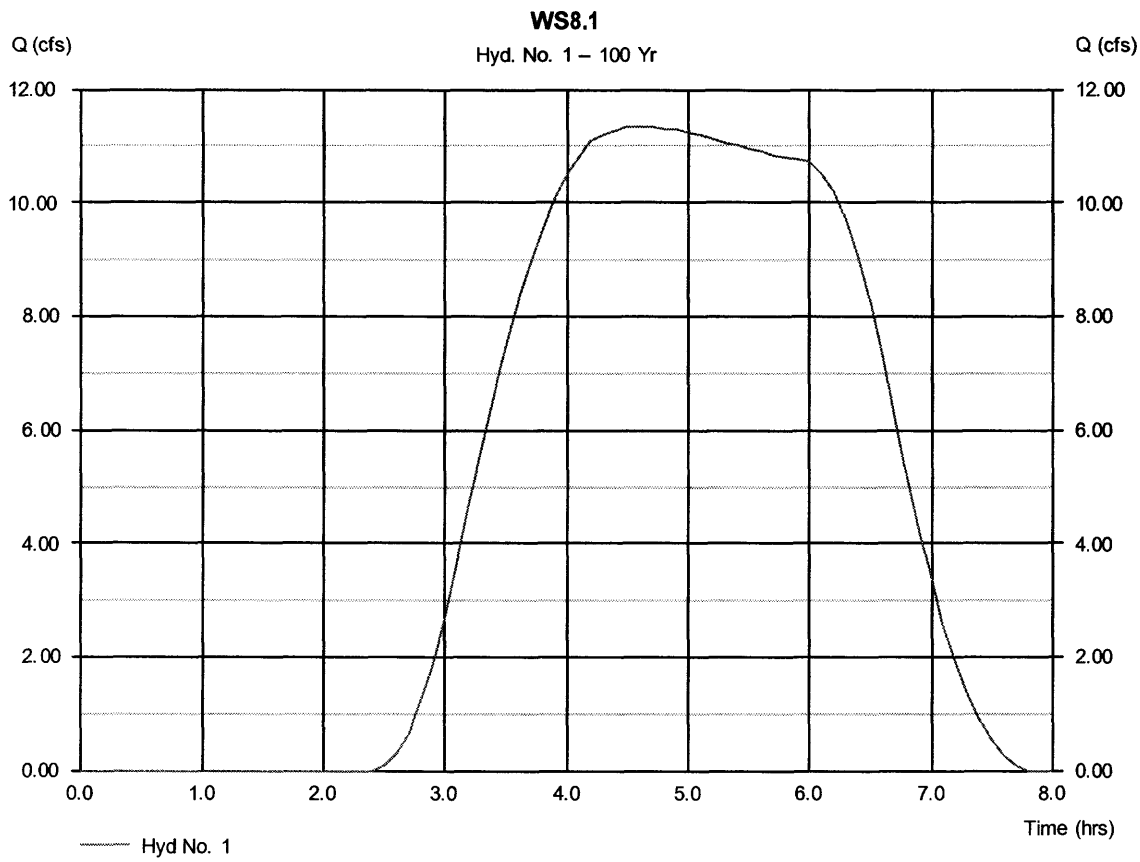

Table of Contents

Lila-WS9-6hr.gpw

Hydraflow Hydrographs by Intelisolve

Wednesday, Nov 30 2005, 7:55 AM

2 - Year

Hydrograph Reports 1

Hydrograph No. 1, SCS Runoff, WS9.1 1

5 - Year

Hydrograph Reports 2

Hydrograph No. 1, SCS Runoff, WS9.1 2

10 - Year

Hydrograph Reports 3

Hydrograph No. 1, SCS Runoff, WS9.1 3

25 - Year

Hydrograph Reports 4

Hydrograph No. 1, SCS Runoff, WS9.1 4

50 - Year

Hydrograph Reports 5

Hydrograph No. 1, SCS Runoff, WS9.1 5

100 - Year

Hydrograph Reports 6

Hydrograph No. 1, SCS Runoff, WS9.1 6

Hydrograph Plot

Hydraflow Hydrographs by Intelisolve Wednesday, Nov 30 2005, 7:54 AM

Hyd. No. 1

WS9.1

Hydrogra ph type	= SCS Runoff	Peak discharge	= 0.00 cfs
Storm frequency	= 2 yrs	Time interval	= 6 min
Drainage area	= 1317.000 ac	Curve number	= 65
Basin Slope	= 20.0 %	Hydraulic length	= 13900 ft
Tc method	= LAG	Time of conc. (Tc)	= 89.00 min
Total precip.	= 0.83 in	Distribution	= SCS 6-Hr
Storm duration	= 6 hrs	Shape factor	= 484

Hydrograph Volume = 0 cuft

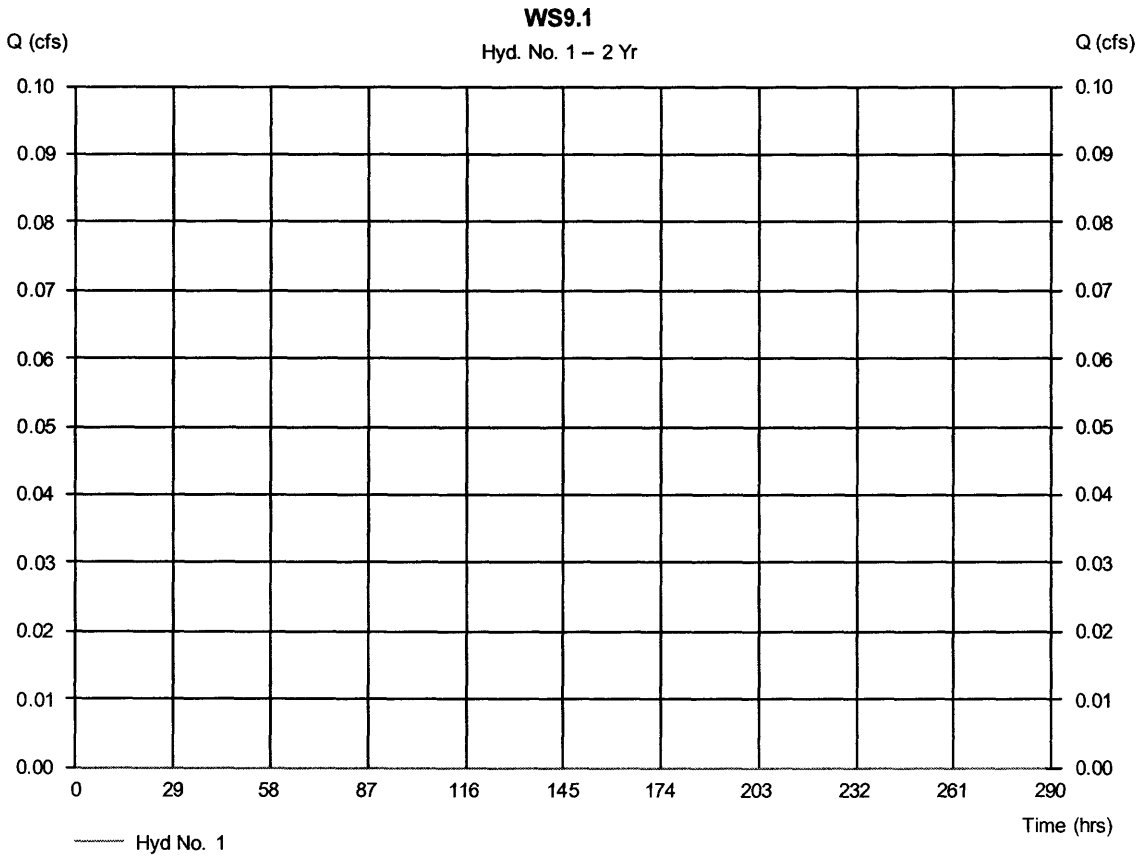

Hydrograph Plot

Hydraflow Hydrographs by Intelisolve Wednesday, Nov 30 2005, 7:54 AM

Hyd. No. 1

WS9.1

Hydrogra ph type	= SCS Runoff	Peak discharge	= 0.00 cfs
Storm frequency	= 5 yrs	Time interval	= 6 min
Drainage area	= 1317.000 ac	Curve number	= 65
Basin Slope	= 20.0 %	Hydraulic length	= 13900 ft
Tc method	= LAG	Time of conc. (Tc)	= 89.00 min
Total precip.	= 1.04 in	Distribution	= SCS 6-Hr
Storm duration	= 6 hrs	Shape factor	= 484

Hydrograph Volume = 0 cuft

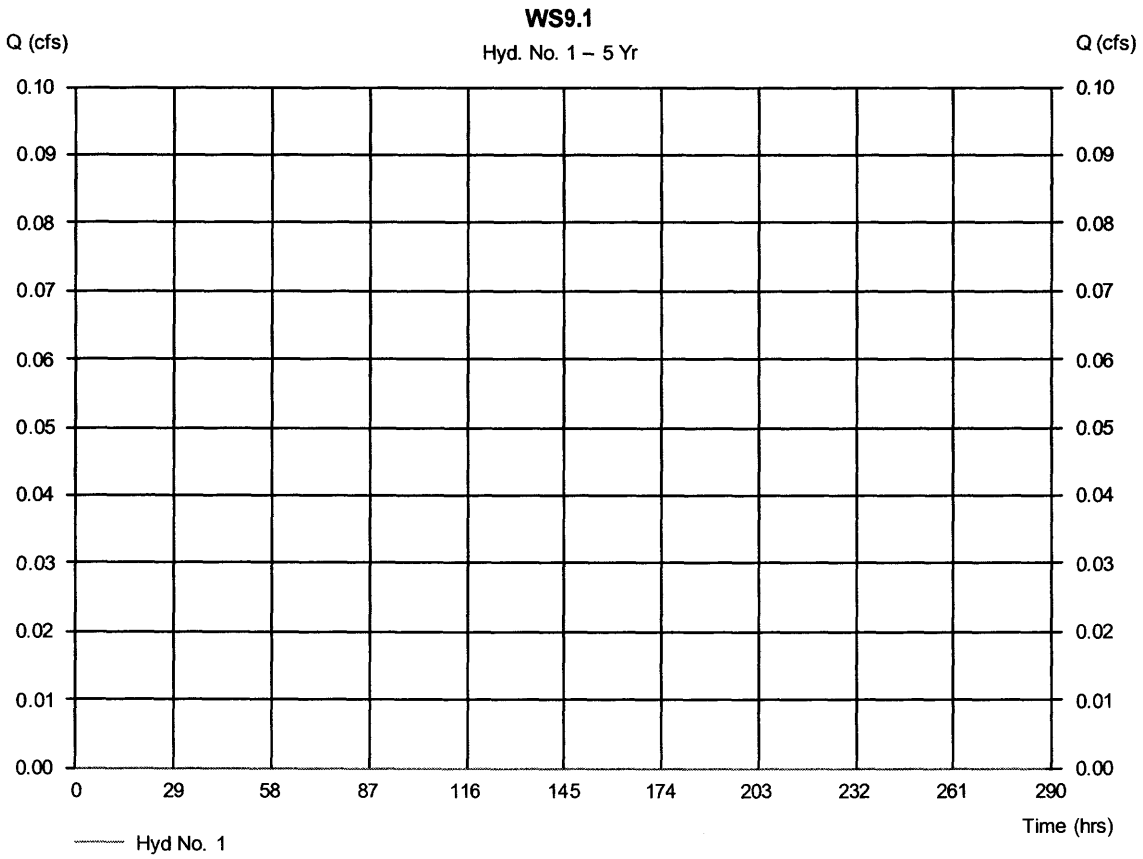

Hydrograph Plot

Hydraflow Hydrographs by Intelisolve

Wednesday, Nov 30 2005, 7:55 AM

Hyd. No. 1

WS9.1

Hydrograph type	= SCS Runoff	Peak discharge	= 3.46 cfs
Storm frequency	= 10 yrs	Time interval	= 6 min
Drainage area	= 1317.000 ac	Curve number	= 65
Basin Slope	= 20.0 %	Hydraulic length	= 13900 ft
Tc method	= LAG	Time of conc. (Tc)	= 89.00 min
Total precip.	= 1.23 in	Distribution	= SCS 6-Hr
Storm duration	= 6 hrs	Shape factor	= 484

Hydrograph Volume = 20,229 cuft

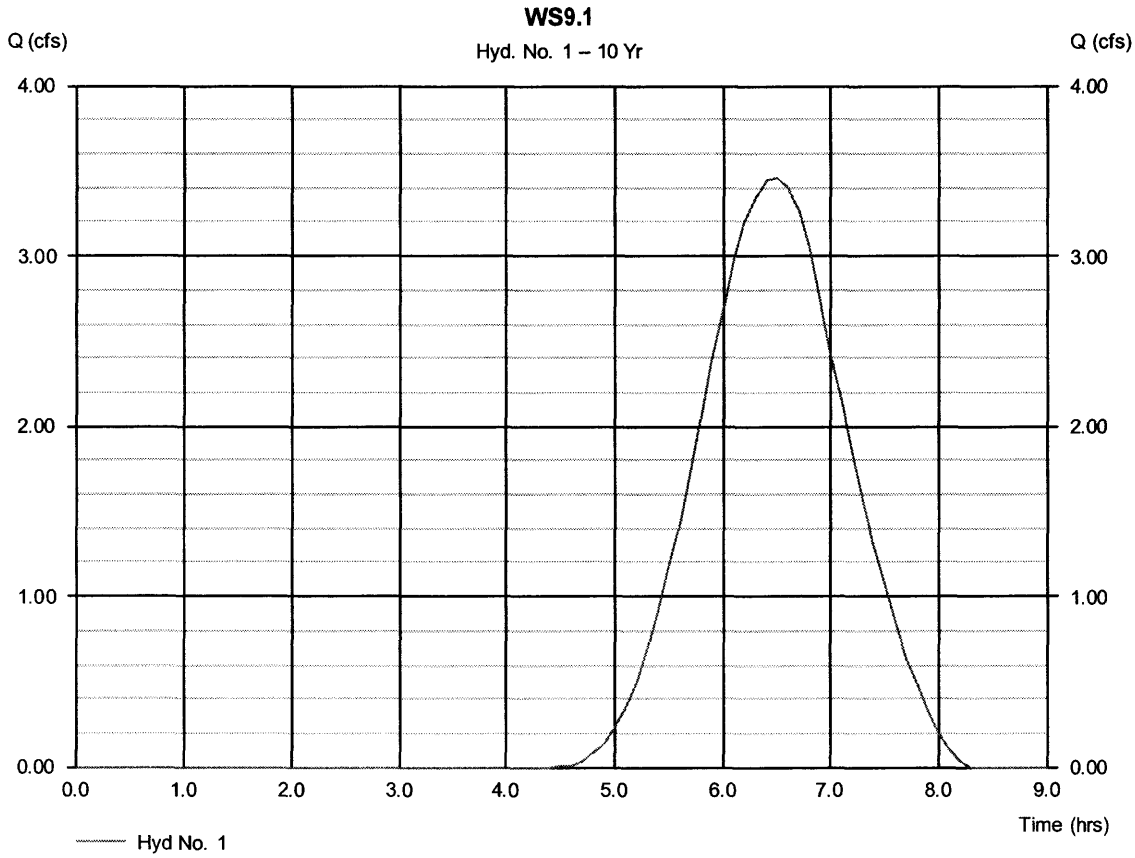

Hydrograph Plot

Hydraflow Hydrographs by Intelisolve Wednesday, Nov 30 2005, 7:55 AM

Hyd. No. 1

WS9.1

Hydrogra ph type	= SCS Runoff	Peak discharge	= 16.17 cfs
Storm frequency	= 25 yrs	Time interval	= 6 min
Drainage area	= 1317.000 ac	Curve number	= 65
Basin Slope	= 20.0 %	Hydraulic length	= 13900 ft
Tc method	= LAG	Time of conc. (Tc)	= 89.00 min
Total precip.	= 1.49 in	Distribution	= SCS 6-Hr
Storm duration	= 6 hrs	Shape factor	= 484

Hydrograph Volume = 140,694 cuft

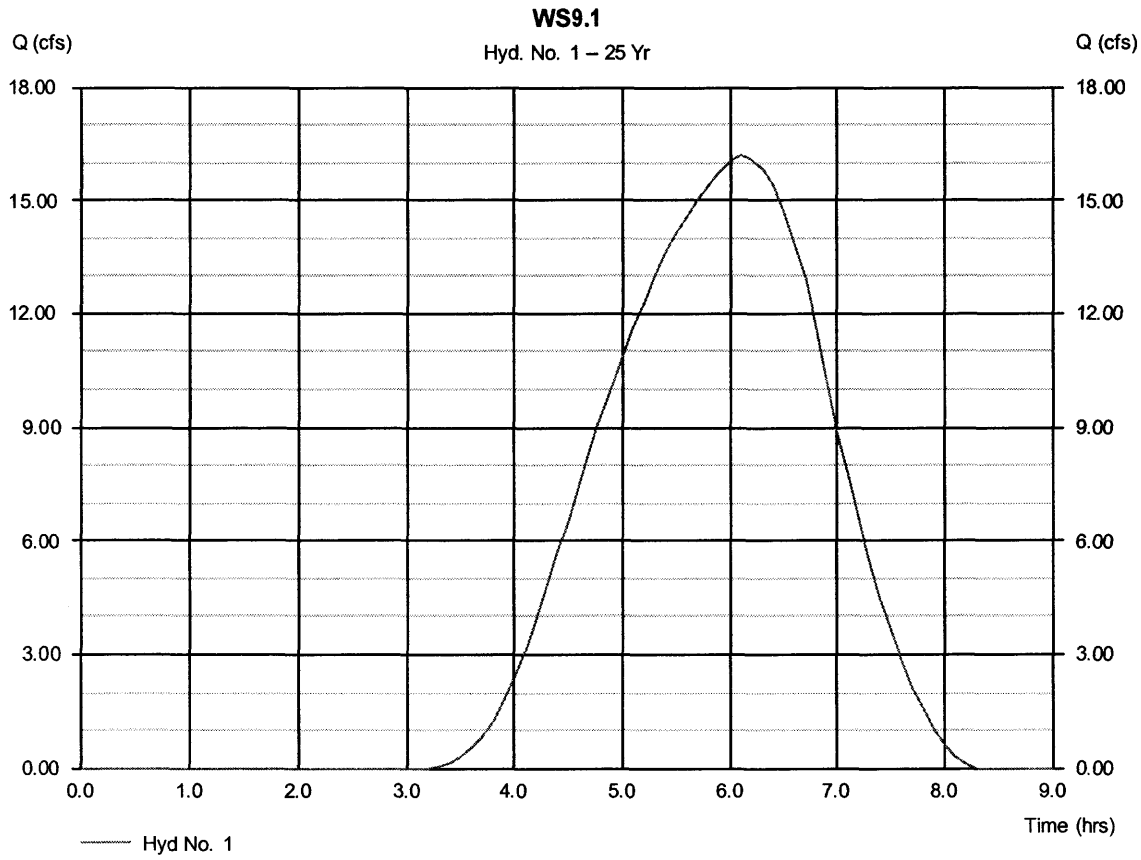

Hydrograph Plot

Hydraflow Hydrographs by Intelisolve Wednesday, Nov 30 2005, 7:55 AM

Hyd. No. 1

WS9.1

Hydrogra ph type	= SCS Runoff	Peak discharge	= 30.46 cfs
Storm frequency	= 50 yrs	Time interval	= 6 min
Drainage area	= 1317.000 ac	Curve number	= 65
Basin Slope	= 20.0 %	Hydraulic length	= 13900 ft
Tc method	= LAG	Time of conc. (Tc)	= 89.00 min
Total precip.	= 1.72 in	Distribution	= SCS 6-Hr
Storm duration	= 6 hrs	Shape factor	= 484

Hydrograph Volume = 327,969 cuft

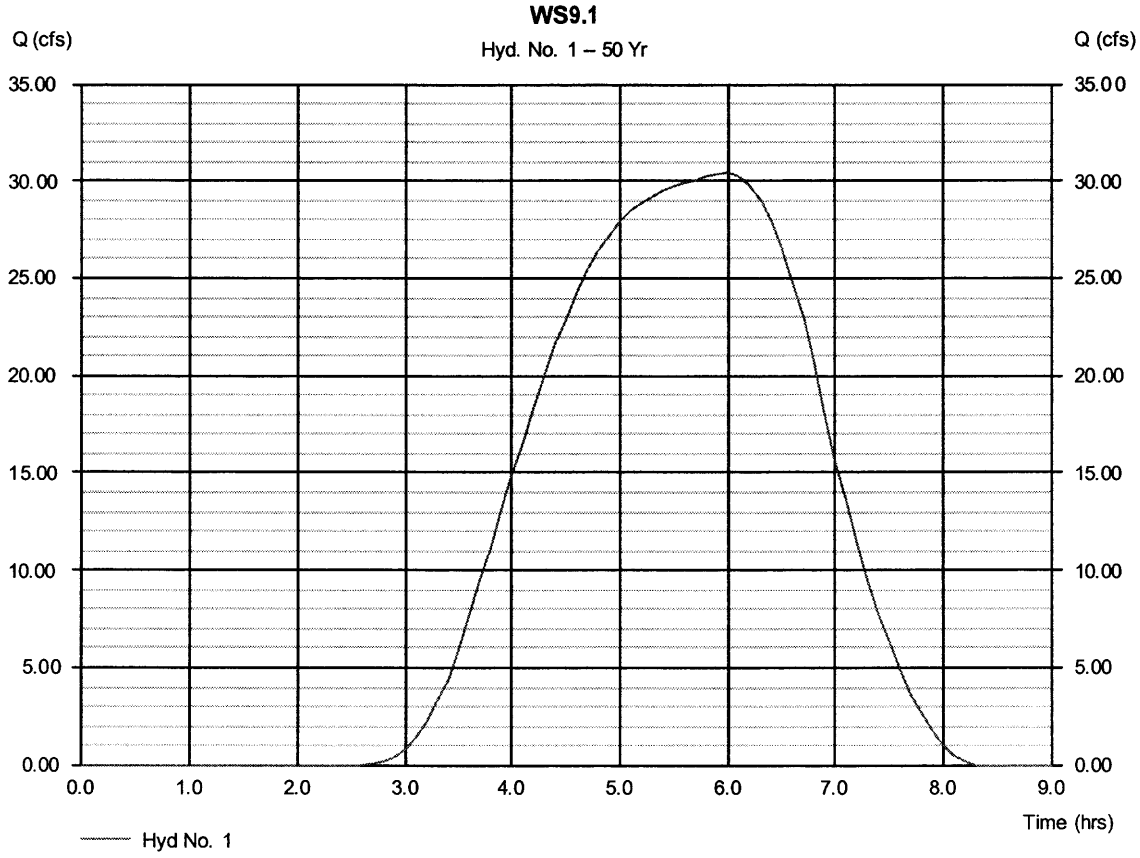

Hydrograph Plot

Hydraflow Hydrographs by Intelisolve Wednesday, Nov 30 2005, 7:55 AM

Hyd. No. 1

WS9.1

Hydrogra ph type	= SCS Runoff	Peak discharge	= 52.36 cfs
Storm frequency	= 100 yrs	Time interval	= 6 min
Drainage area	= 1317.000 ac	Curve number	= 65
Basin Slope	= 20.0 %	Hydraulic length	= 13900 ft
Tc method	= LAG	Time of conc. (Tc)	= 89.00 min
Total precip.	= 2.00 in	Distribution	= SCS 6-Hr
Storm duration	= 6 hrs	Shape factor	= 484

Hydrograph Volume = 645,544 cuft

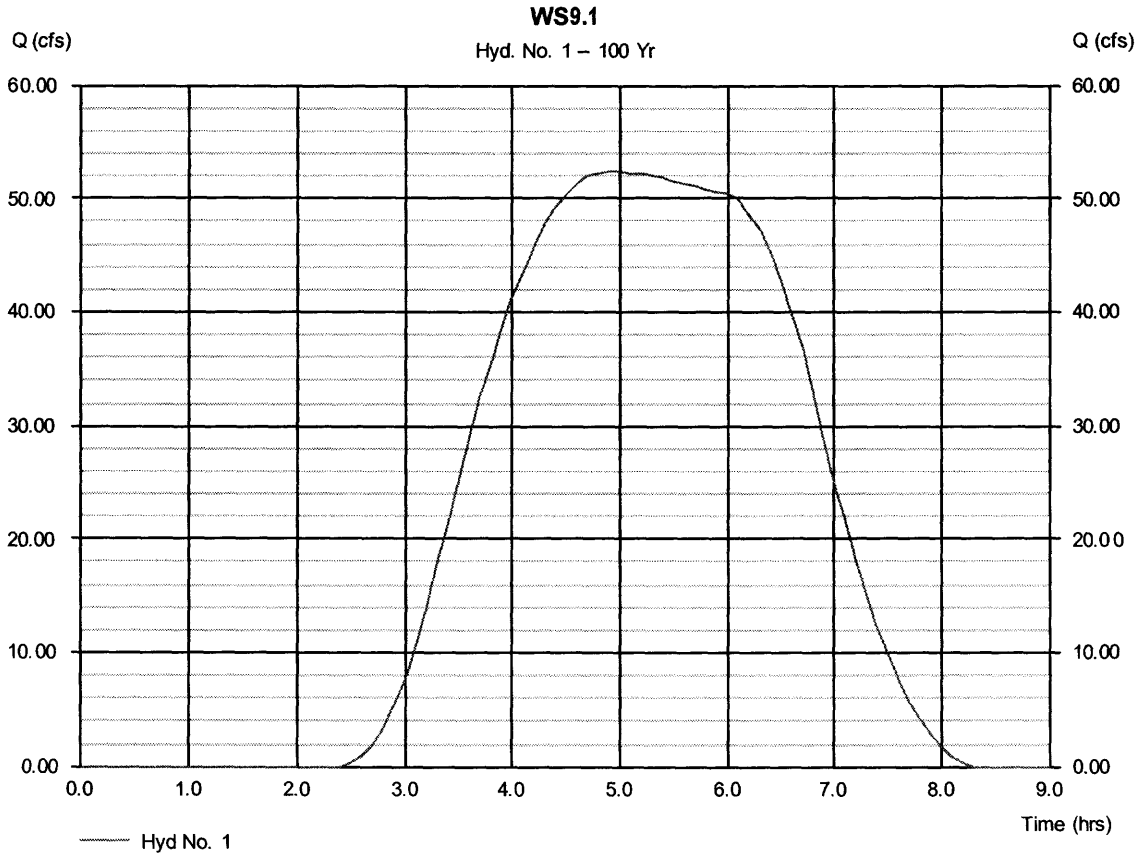

Table of Contents

LittlePark-6hr.gpw

Hydraflow Hydrographs by Intelisolve

Wednesday, Nov 30 2005, 7:58 AM

2 - Year

Hydrograph Reports 1
Hydrograph No. 1, SCS Runoff, WS6.1 1
Hydrograph No. 2, SCS Runoff, WS6.2 2
Hydrograph No. 3, Combine, Combine 6.1 and 6.2 3
Hydrograph No. 4, Reach, Channel Through 6.3 4
Hydrograph No. 5, SCS Runoff, WS6.3 5
Hydrograph No. 6, SCS Runoff, WS5.1 6
Hydrograph No. 7, Reach, Channel through 5.2 7
Hydrograph No. 8, SCS Runoff, WS5.2 8
Hydrograph No. 9, Combine, WS5 Channel 9
Hydrograph No. 10, Combine, WS6 Channel Below 6.3 10
Hydrograph No. 11, Combine, WS6 Channel Reach 2 11
Hydrograph No. 12, Reach, Channel Through 6.4 12
Hydrograph No. 13, SCS Runoff, WS6.4 13
Hydrograph No. 14, SCS Runoff, WS6.5 14
Hydrograph No. 15, SCS Runoff, WS4.1 15
Hydrograph No. 16, Reach, Channel Through 4.2 16
Hydrograph No. 17, SCS Runoff, WS4.2 17
Hydrograph No. 18, Combine, WS4 18
Hydrograph No. 19, Combine, WS6 Below 6.4 19
Hydrograph No. 20, Reach, Channel through 6.6 20
Hydrograph No. 21, SCS Runoff, WS6.6 21
Hydrograph No. 22, SCS Runoff, WS3.1 22
Hydrograph No. 23, Reach, Channel through WS3.2 23
Hydrograph No. 24, SCS Runoff, WS3.2 24
Hydrograph No. 25, Combine, WS3 25
Hydrograph No. 26, Combine, WS6 Below 6.6 26
Hydrograph No. 27, SCS Runoff, WS6.7 27
Hydrograph No. 28, Combine, Little Park 28

5 - Year

Hydrograph Reports 29
Hydrograph No. 1, SCS Runoff, WS6.1 29
Hydrograph No. 2, SCS Runoff, WS6.2 30
Hydrograph No. 3, Combine, Combine 6.1 and 6.2 31
Hydrograph No. 4, Reach, Channel Through 6.3 32
Hydrograph No. 5, SCS Runoff, WS6.3 33
Hydrograph No. 6, SCS Runoff, WS5.1 34
Hydrograph No. 7, Reach, Channel through 5.2 35
Hydrograph No. 8, SCS Runoff, WS5.2 36
Hydrograph No. 9, Combine, WS5 Channel 37
Hydrograph No. 10, Combine, WS6 Channel Below 6.3 38
Hydrograph No. 11, Combine, WS6 Channel Reach 2 39
Hydrograph No. 12, Reach, Channel Through 6.4 40
Hydrograph No. 13, SCS Runoff, WS6.4 41
Hydrograph No. 14, SCS Runoff, WS6.5 42
Hydrograph No. 15, SCS Runoff, WS4.1 43
Hydrograph No. 16, Reach, Channel Through 4.2 44
Hydrograph No. 17, SCS Runoff, WS4.2 45
Hydrograph No. 18, Combine, WS4 46

Contents

LittlePa rk-6hr.gpw

Hydrog raph No. 19, Combine, WS6 Below 6.4 47
Hydrograph No. 20, Reach, Channel through 6.6 48
Hydrograph No. 21, SCS Runoff, WS6.6 49
Hydrograph No. 22, SCS Runoff, WS3.1 50
Hydrograph No. 23, Reach, Channel through WS3.2 51
Hydrograph No. 24, SCS Runoff, WS3.2 52
Hydrograph No. 25, Combine, WS3 53
Hydrograph No. 26, Combine, WS6 Below 6.6 54
Hydrograph No. 27, SCS Runoff, WS6.7 55
Hydrograph No. 28, Combine, Little Park 56

10 - Year

Hydrograph Reports 57
Hydrograph No. 1, SCS Runoff, WS6.1 57
Hydrograph No. 2, SCS Runoff, WS6.2 58
Hydrograph No. 3, Combine, Combine 6.1 and 6.2 59
Hydrograph No. 4, Reach, Channel Through 6.3 60
Hydrograph No. 5, SCS Runoff, WS6.3 61
Hydrograph No. 6, SCS Runoff, WS5.1 62
Hydrograph No. 7, Reach, Channel through 5.2 63
Hydrograph No. 8, SCS Runoff, WS5.2 64
Hydrograph No. 9, Combine, WS5 Channel 65
Hydrograph No. 10, Combine, WS6 Channel Below 6.3 66
Hydrograph No. 11, Combine, WS6 Channel Reach 2 67
Hydrograph No. 12, Reach, Channel Through 6.4 68
Hydrograph No. 13, SCS Runoff, WS6.4 69
Hydrograph No. 14, SCS Runoff, WS6.5 70
Hydrograph No. 15, SCS Runoff, WS4.1 71
Hydrograph No. 16, Reach, Channel Through 4.2 72
Hydrograph No. 17, SCS Runoff, WS4.2 73
Hydrograph No. 18, Combine, WS4 74
Hydrograph No. 19, Combine, WS6 Below 6.4 75
Hydrograph No. 20, Reach, Channel through 6.6 76
Hydrograph No. 21, SCS Runoff, WS6.6 77
Hydrograph No. 22, SCS Runoff, WS3.1 78
Hydrograph No. 23, Reach, Channel through WS3.2 79
Hydrograph No. 24, SCS Runoff, WS3.2 80
Hydrograph No. 25, Combine, WS3 81
Hydrograph No. 26, Combine, WS6 Below 6.6 82
Hydrograph No. 27, SCS Runoff, WS6.7 83
Hydrograph No. 28, Combine, Little Park 84

25 - Year

Hydrograph Reports 85
Hydrograph No. 1, SCS Runoff, WS6.1 85
Hydrograph No. 2, SCS Runoff, WS6.2 86
Hydrograph No. 3, Combine, Combine 6.1 and 6.2 87
Hydrograph No. 4, Reach, Channel Through 6.3 88
Hydrograph No. 5, SCS Runoff, WS6.3 89
Hydrograph No. 6, SCS Runoff, WS5.1 90
Hydrograph No. 7, Reach, Channel through 5.2 91
Hydrograph No. 8, SCS Runoff, WS5.2 92

Contents

Hydrog raph No. 9, Combine, WS5 Channel 93
Hydrograph No. 10, Combine, WS6 Channel Below 6.3 94
Hydrograph No. 11, Combine, WS6 Channel Reach 2 95
Hydrograph No. 12, Reach, Channel Through 6.4 96
Hydrograph No. 13, SCS Runoff, WS6.4 97
Hydrograph No. 14, SCS Runoff, WS6.5 98
Hydrograph No. 15, SCS Runoff, WS4.1 99
Hydrograph No. 16, Reach, Channel Through 4.2 100
Hydrograph No. 17, SCS Runoff, WS4.2 101
Hydrograph No. 18, Combine, WS4 102
Hydrograph No. 19, Combine, WS6 Below 6.4 103
Hydrograph No. 20, Reach, Channel through 6.6 104
Hydrograph No. 21, SCS Runoff, WS6.6 105
Hydrograph No. 22, SCS Runoff, WS3.1 106
Hydrograph No. 23, Reach, Channel through WS3.2 107
Hydrograph No. 24, SCS Runoff, WS3.2 108
Hydrograph No. 25, Combine, WS3 109
Hydrograph No. 26, Combine, WS6 Below 6.6 110
Hydrograph No. 27, SCS Runoff, WS6.7 111
Hydrograph No. 28, Combine, Little Park 112

50 - Year

Hydrograph Reports 113
Hydrograph No. 1, SCS Runoff, WS6.1 113
Hydrograph No. 2, SCS Runoff, WS6.2 114
Hydrograph No. 3, Combine, Combine 6.1 and 6.2 115
Hydrograph No. 4, Reach, Channel Through 6.3 116
Hydrograph No. 5, SCS Runoff, WS6.3 117
Hydrograph No. 6, SCS Runoff, WS5.1 118
Hydrograph No. 7, Reach, Channel through 5.2 119
Hydrograph No. 8, SCS Runoff, WS5.2 120
Hydrograph No. 9, Combine, WS5 Channel 121
Hydrograph No. 10, Combine, WS6 Channel Below 6.3 122
Hydrograph No. 11, Combine, WS6 Channel Reach 2 123
Hydrograph No. 12, Reach, Channel Through 6.4 124
Hydrograph No. 13, SCS Runoff, WS6.4 125
Hydrograph No. 14, SCS Runoff, WS6.5 126
Hydrograph No. 15, SCS Runoff, WS4.1 127
Hydrograph No. 16, Reach, Channel Through 4.2 128
Hydrograph No. 17, SCS Runoff, WS4.2 129
Hydrograph No. 18, Combine, WS4 130
Hydrograph No. 19, Combine, WS6 Below 6.4 131
Hydrograph No. 20, Reach, Channel through 6.6 132
Hydrograph No. 21, SCS Runoff, WS6.6 133
Hydrograph No. 22, SCS Runoff, WS3.1 134
Hydrograph No. 23, Reach, Channel through WS3.2 135
Hydrograph No. 24, SCS Runoff, WS3.2 136
Hydrograph No. 25, Combine, WS3 137
Hydrograph No. 26, Combine, WS6 Below 6.6 138
Hydrograph No. 27, SCS Runoff, WS6.7 139
Hydrograph No. 28, Combine, Little Park 140

100 - Year

Contents

LittlePa rk-6hr.gpw

Hydrograph Reports **141**
Hydrograph No. 1, SCS Runoff, WS6.1 141
Hydrograph No. 2, SCS Runoff, WS6.2 142
Hydrograph No. 3, Combine, Combine 6.1 and 6.2 143
Hydrograph No. 4, Reach, Channel Through 6.3 144
Hydrograph No. 5, SCS Runoff, WS6.3 145
Hydrograph No. 6, SCS Runoff, WS5.1 146
Hydrograph No. 7, Reach, Channel through 5.2 147
Hydrograph No. 8, SCS Runoff, WS5.2 148
Hydrograph No. 9, Combine, WS5 Channel 149
Hydrograph No. 10, Combine, WS6 Channel Below 6.3 150
Hydrograph No. 11, Combine, WS6 Channel Reach 2 151
Hydrograph No. 12, Reach, Channel Through 6.4 152
Hydrograph No. 13, SCS Runoff, WS6.4 153
Hydrograph No. 14, SCS Runoff, WS6.5 154
Hydrograph No. 15, SCS Runoff, WS4.1 155
Hydrograph No. 16, Reach, Channel Through 4.2 156
Hydrograph No. 17, SCS Runoff, WS4.2 157
Hydrograph No. 18, Combine, WS4 158
Hydrograph No. 19, Combine, WS6 Below 6.4 159
Hydrograph No. 20, Reach, Channel through 6.6 160
Hydrograph No. 21, SCS Runoff, WS6.6 161
Hydrograph No. 22, SCS Runoff, WS3.1 162
Hydrograph No. 23, Reach, Channel through WS3.2 163
Hydrograph No. 24, SCS Runoff, WS3.2 164
Hydrograph No. 25, Combine, WS3 165
Hydrograph No. 26, Combine, WS6 Below 6.6 166
Hydrograph No. 27, SCS Runoff, WS6.7 167
Hydrograph No. 28, Combine, Little Park 168

Hydrograph Plot

Hydraflow Hydrographs by Intelisolve

Wednesday, Nov 30 2005, 7:57 AM

Hyd. No. 1

WS6.1

Hydrogra ph type	= SCS Runoff	Peak discharge	= 0.00 cfs
Storm frequency	= 2 yrs	Time interval	= 6 min
Drainage area	= 499.000 ac	Curve number	= 65
Basin Slope	= 20.8 %	Hydraulic length	= 7930 ft
Tc method	= LAG	Time of conc. (Tc)	= 55.70 min
Total precip.	= 0.83 in	Distribution	= SCS 6-Hr
Storm duration	= 6 hrs	Shape factor	= 484

Hydrograph Volume = 0 cuft

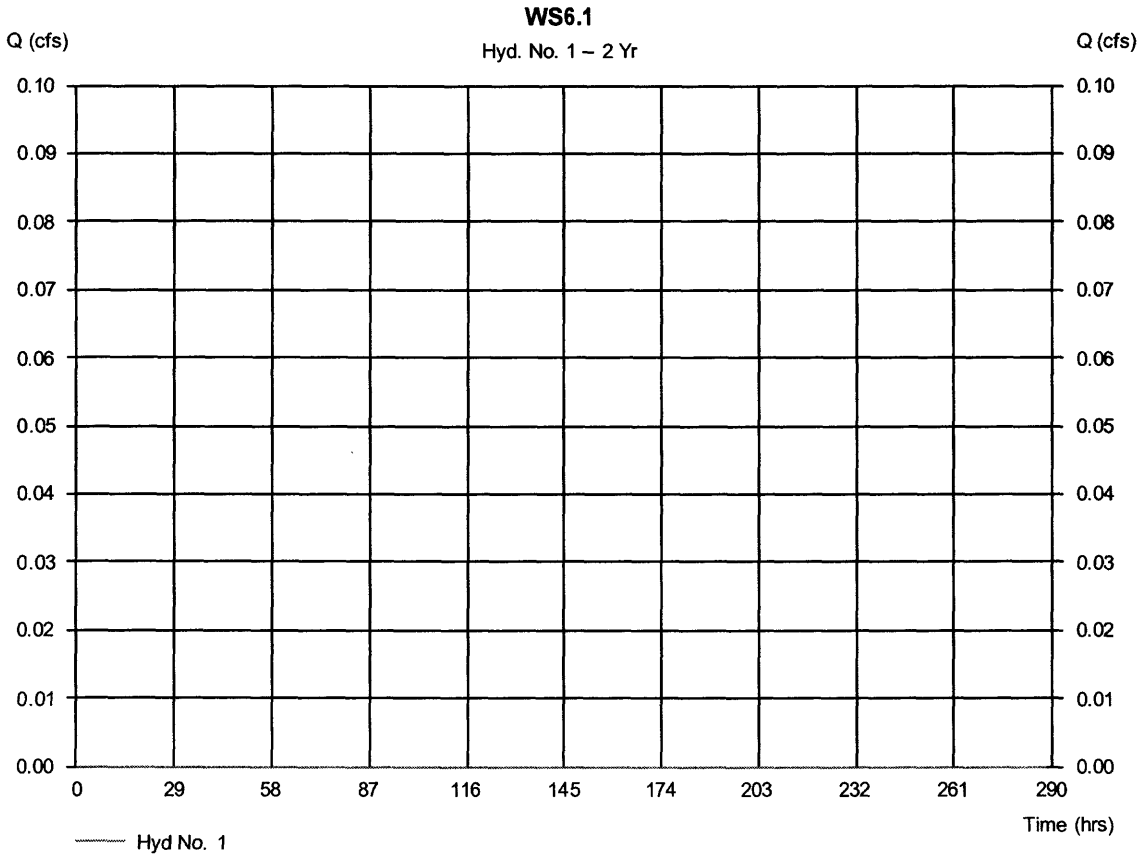

Hydrograph Plot

Hydraflow Hydrographs by Intelisolve

Wednesday, Nov 30 2005, 7:57 AM

Hyd. No. 2

WS6.2

Hydrogra ph type	= SCS Runoff	Peak discharge	= 0.00 cfs
Storm frequency	= 2 yrs	Time interval	= 6 min
Drainage area	= 285.000 ac	Curve number	= 65
Basin Slope	= 19.3 %	Hydraulic length	= 6790 ft
Tc method	= LAG	Time of conc. (Tc)	= 51.10 min
Total precip.	= 0.83 in	Distribution	= SCS 6-Hr
Storm duration	= 6 hrs	Shape factor	= 484

Hydrograph Volume = 0 cuft

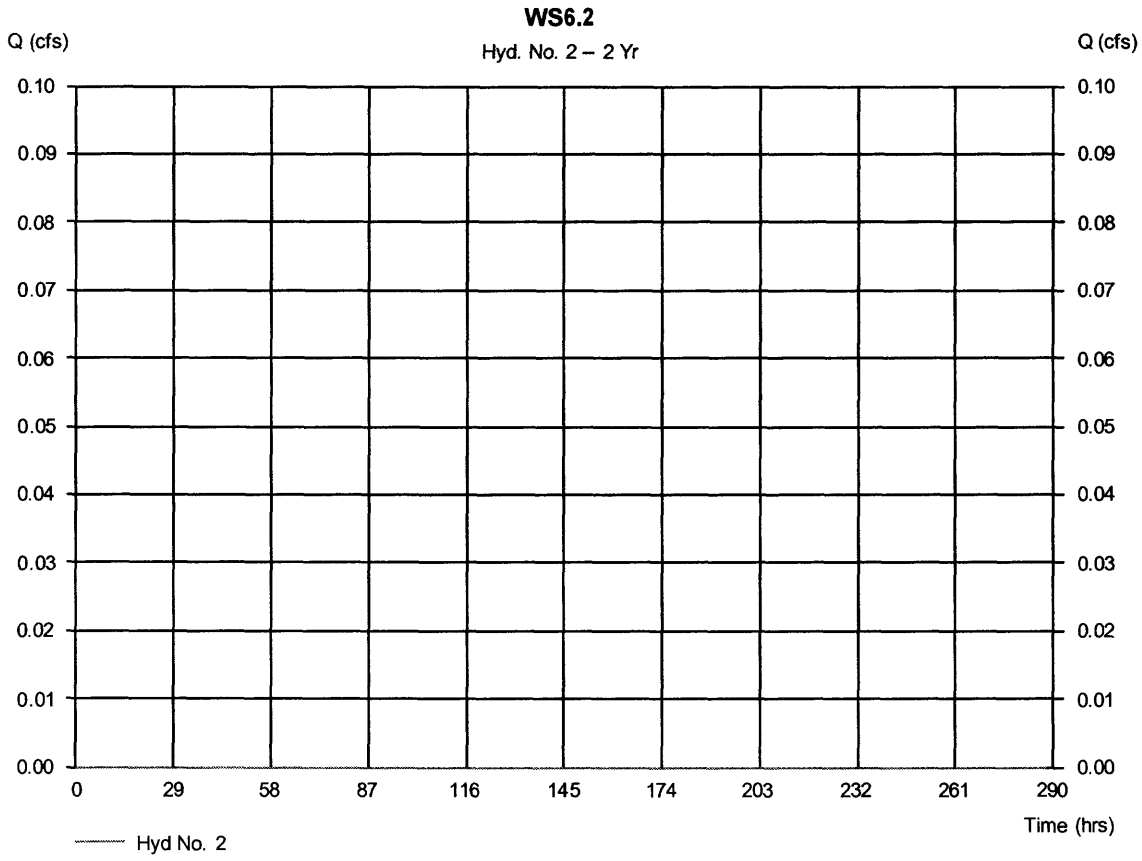

Hydrograph Plot

Hydraflow Hydrographs by Intelisolve

Wednesday, Nov 30 2005, 7:57 AM

Hyd. No. 3

Combine 6.1 and 6.2

Hydrograph type	= Combine	Peak discharge	= 0.00 cfs
Storm frequency	= 2 yrs	Time interval	= 6 min
Inflow hyds.	= 1, 2		

Hydrograph Volume = 0 cuft

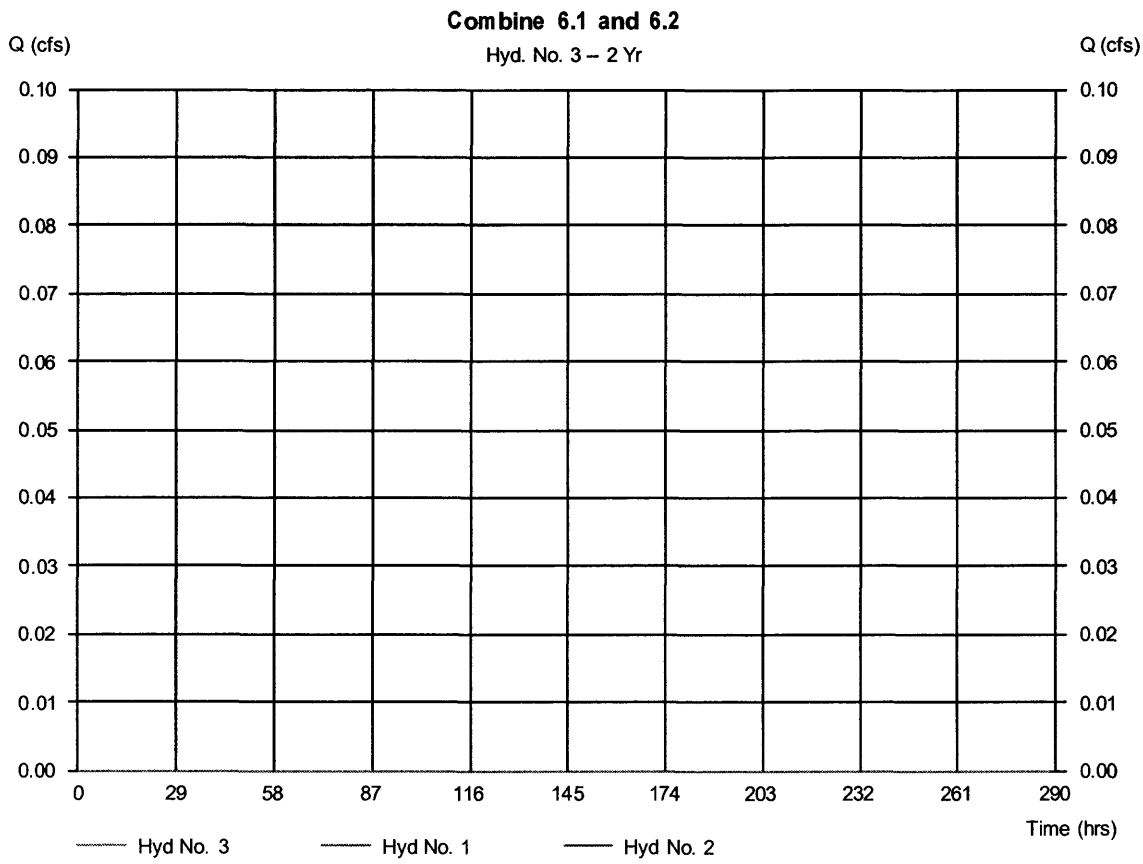

Hydrograph Plot

Hydraflow Hydrographs by Intelisolve — Wednesday, Nov 30 2005, 7:57 AM

Hyd. No. 4

Channel Through 6.3

Hydrograph type	= Reach	Peak discharge	= 0.00 cfs
Storm frequency	= 2 yrs	Time interval	= 6 min
Inflow hyd. No.	= 3	Section type	= Trapezoidal
Reach length	= 2170.0 ft	Channel slope	= 4.2 %
Manning's n	= 0.030	Bottom width	= 8.0 ft
Side slope	= 2.0:1	Max. depth	= 4.0 ft
Rating curve x	= 2.528	Rating curve m	= 1.427
Ave. velocity	= 0.00 ft/s	Routing coeff.	= 0.3863

Modified Att-Kin routing method used. — Hydrograph Volume = 0 cuft

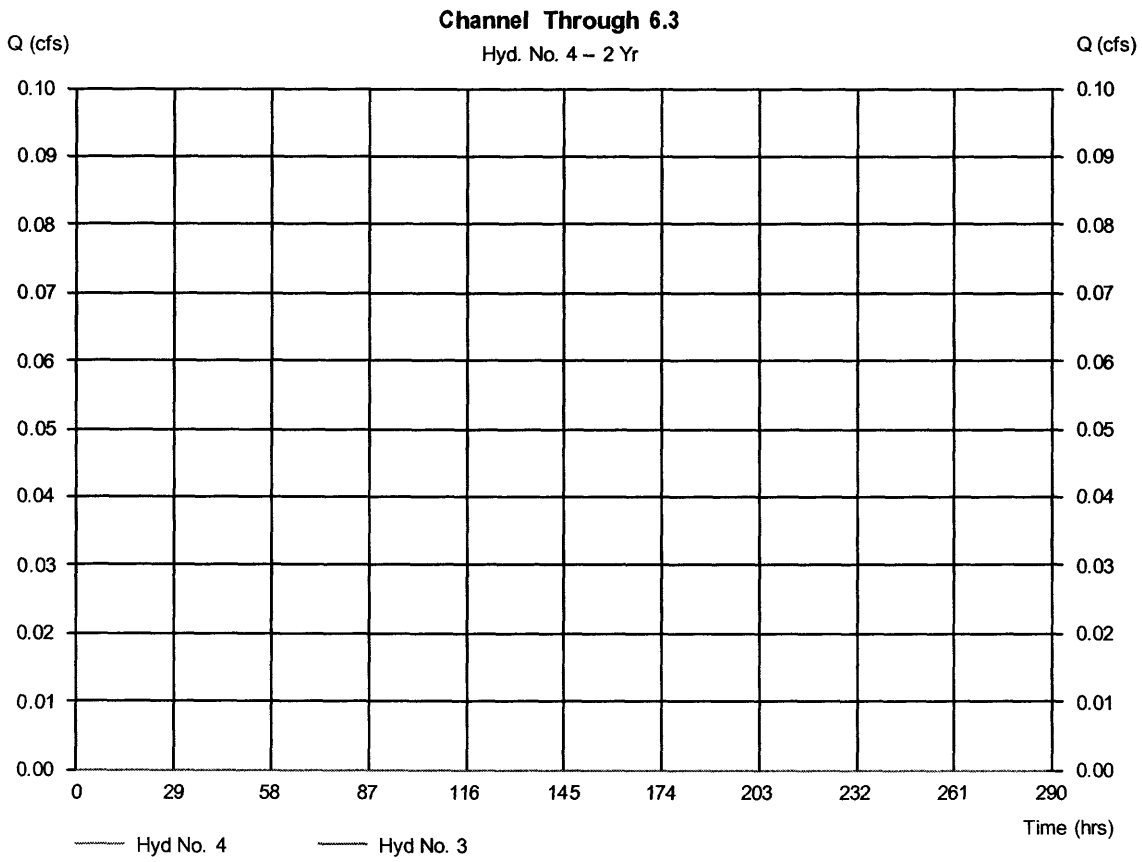

Hydrograph Plot

Hydraflow Hydrographs by Intelisolve Wednesday, Nov 30 2005, 7:57 AM

Hyd. No. 5

WS6.3

Hydrogra ph type	= SCS Runoff	Peak discharge	= 0.00 cfs
Storm frequency	= 2 yrs	Time interval	= 6 min
Drainage area	= 94.000 ac	Curve number	= 65
Basin Slope	= 4.2 %	Hydraulic length	= 2170 ft
Tc method	= LAG	Time of conc. (Tc)	= 44.20 min
Total precip.	= 0.83 in	Distribution	= SCS 6-Hr
Storm duration	= 6 hrs	Shape factor	= 484

Hydrograph Volume = 0 cuft

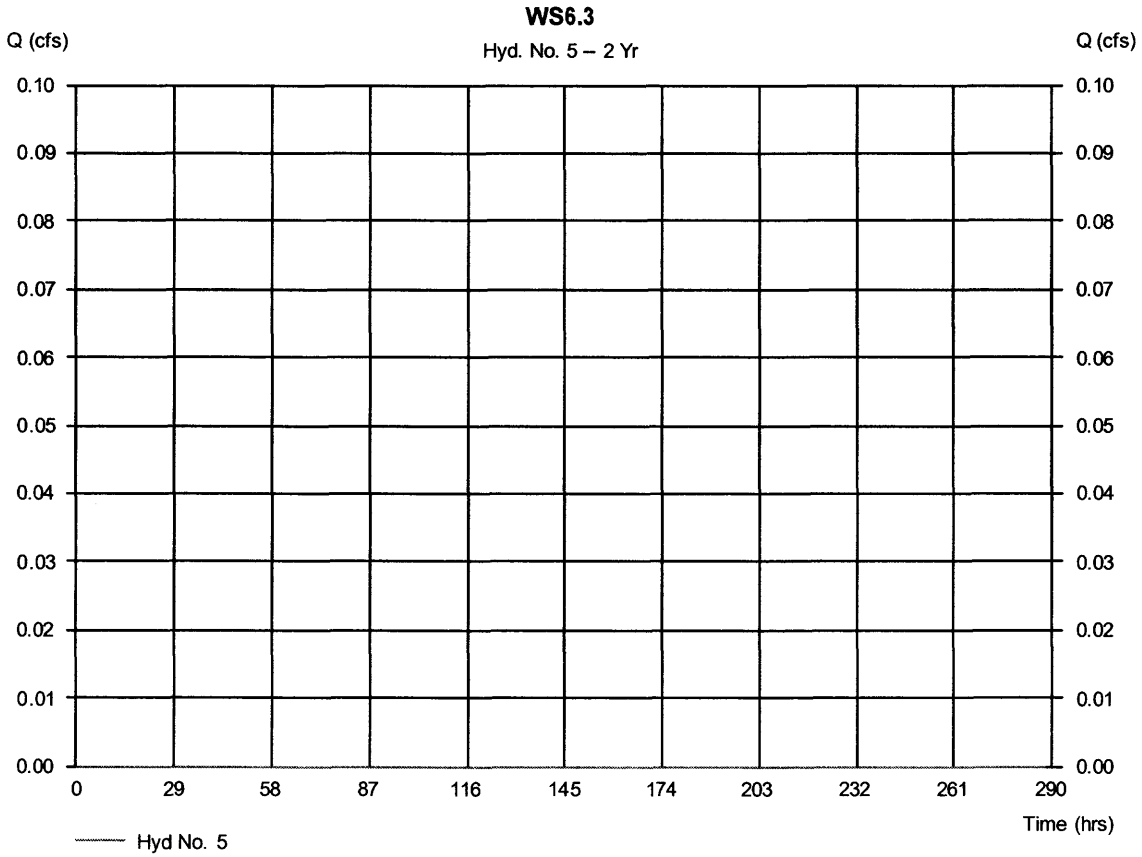

Hydrograph Plot

Hydraflow Hydrographs by Intelisolve

Wednesday, Nov 30 2005, 7:57 AM

Hyd. No. 6

WS5.1

Hydrogra ph type	= SCS Runoff	Peak discharge	= 0.00 cfs
Storm frequency	= 2 yrs	Time interval	= 6 min
Drainage area	= 77.000 ac	Curve number	= 65
Basin Slope	= 44.8 %	Hydraulic length	= 2230 ft
Tc method	= LAG	Time of conc. (Tc)	= 13.70 min
Total precip.	= 0.83 in	Distribution	= SCS 6-Hr
Storm duration	= 6 hrs	Shape factor	= 484

Hydrograph Volume = 0 cuft

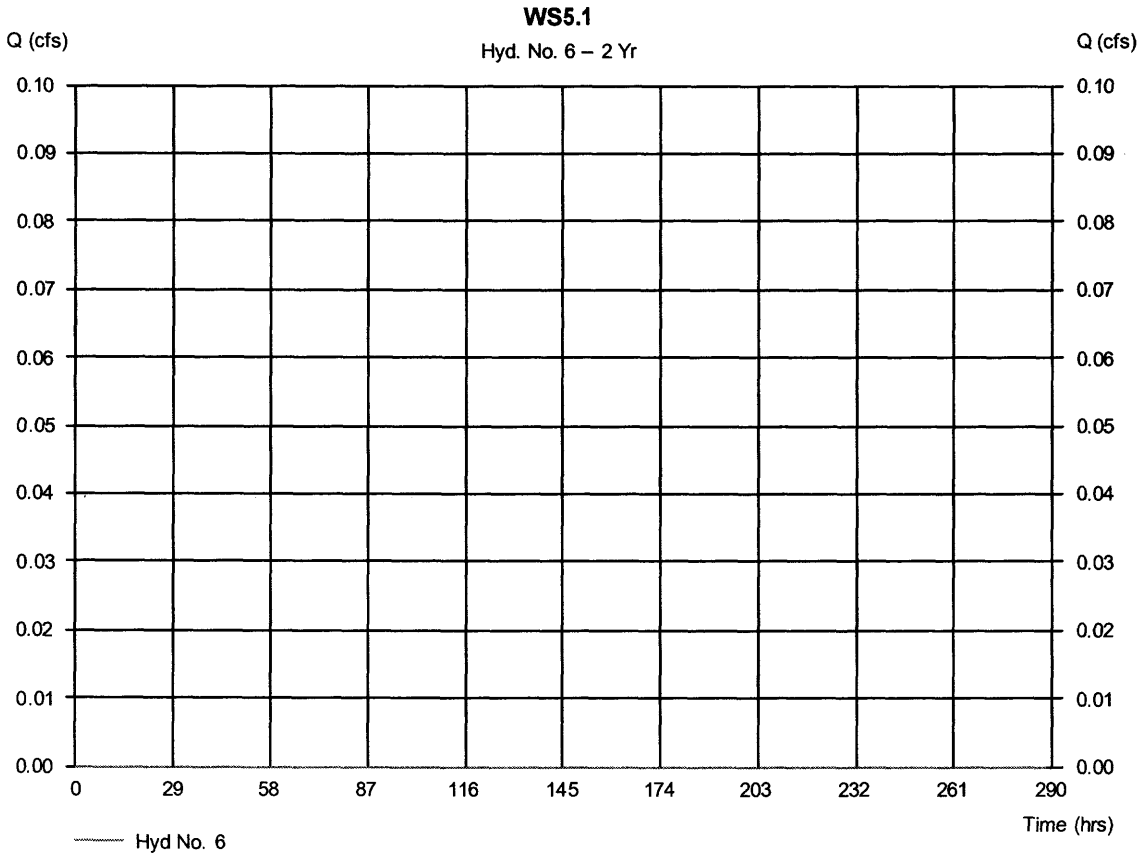

Hydrograph Plot

Hydraflow Hydrographs by Intelisolve — Wednesday, Nov 30 2005, 7:57 AM

Hyd. No. 7

Channel through 5.2

Hydrograph type	= Reach	Peak discharge	= 0.00 cfs
Storm frequency	= 2 yrs	Time interval	= 6 min
Inflow hyd. No.	= 6	Section type	= Trapezoidal
Reach length	= 4550.0 ft	Channel slope	= 13.2 %
Manning's n	= 0.030	Bottom width	= 8.0 ft
Side slope	= 2.0:1	Max. depth	= 4.0 ft
Rating curve x	= 4.506	Rating curve m	= 1.427
Ave. velocity	= 0.00 ft/s	Routing coeff.	= 0.1549

Modified Att-Kin routing method used. — Hydrograph Volume = 0 cuft

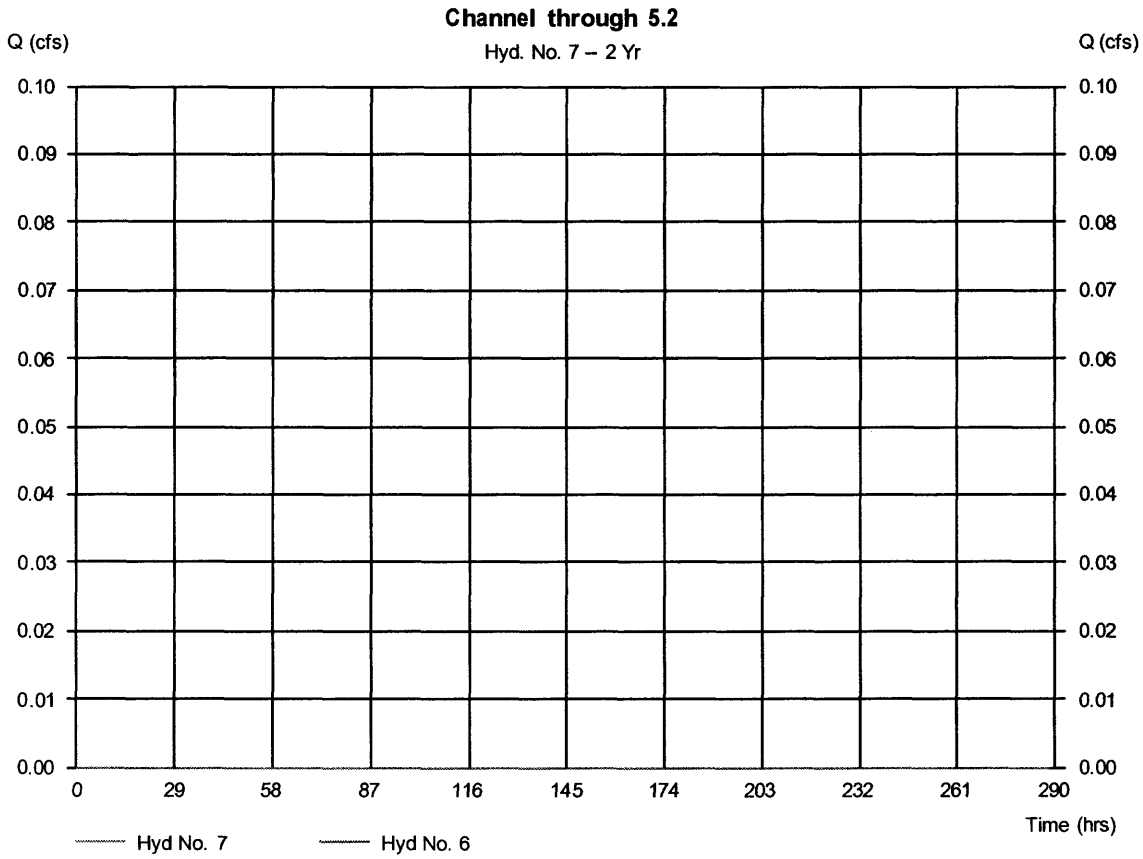

Hydrograph Plot

Hydraflow Hydrographs by Intelisolve

Wednesday, Nov 30 2005, 7:57 AM

Hyd. No. 8

WS5.2

Hydrogra ph type	= SCS Runoff	Peak discharge	= 0.00 cfs
Storm frequency	= 2 yrs	Time interval	= 6 min
Drainage area	= 213.000 ac	Curve number	= 65
Basin Slope	= 13.2 %	Hydraulic length	= 4550 ft
Tc method	= LAG	Time of conc. (Tc)	= 44.80 min
Total precip.	= 0.83 in	Distribution	= SCS 6-Hr
Storm duration	= 6 hrs	Shape factor	= 484

Hydrograph Volume = 0 cuft

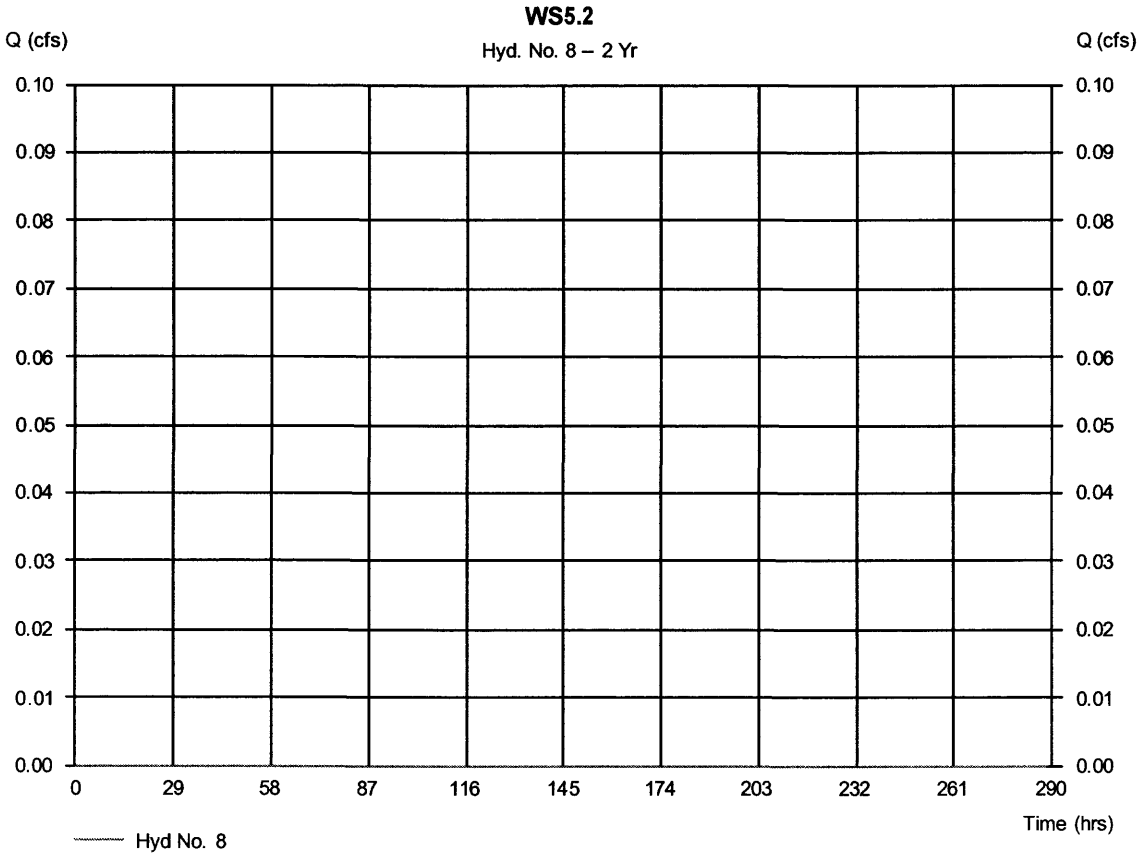

Hydrograph Plot

Hydraflow Hydrographs by Intelisolve Wednesday, Nov 30 2005, 7:57 AM

Hyd. No. 9

WS5 Channel

Hydrograp h type	= Combine	Peak discharge	= 0.00 cfs
Storm frequency	= 2 yrs	Time interval	= 6 min
Inflow hyds.	= 7, 8		

Hydrograph Volume = 0 cuft

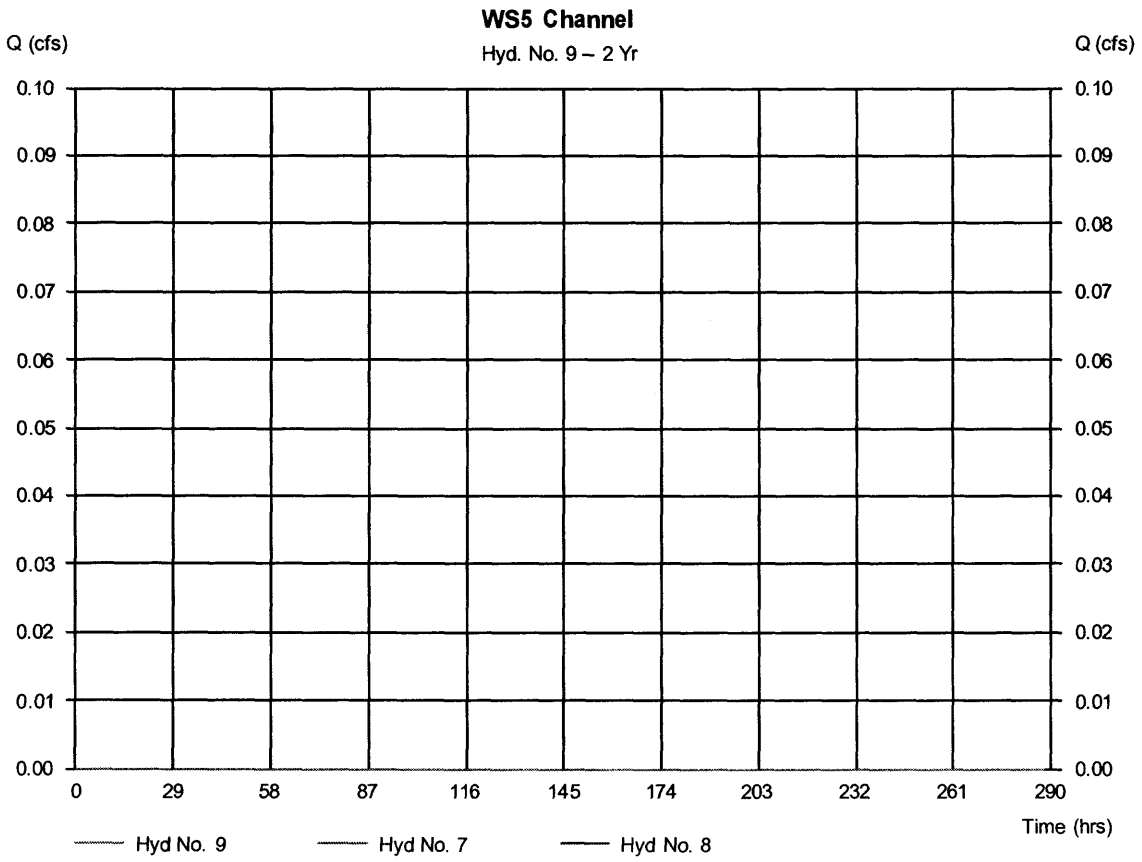

Hydrograph Plot

Hydraflow Hydrographs by Intelisolve Wednesday, Nov 30 2005, 7:57 AM

Hyd. No. 10

WS6 Channel Below 6.3

Hydrograph type	= Combine	Peak discharge	= 0.00 cfs
Storm frequency	= 2 yrs	Time interval	= 6 min
Inflow hyds.	= 4, 5		

Hydrograph Volume = 0 cuft

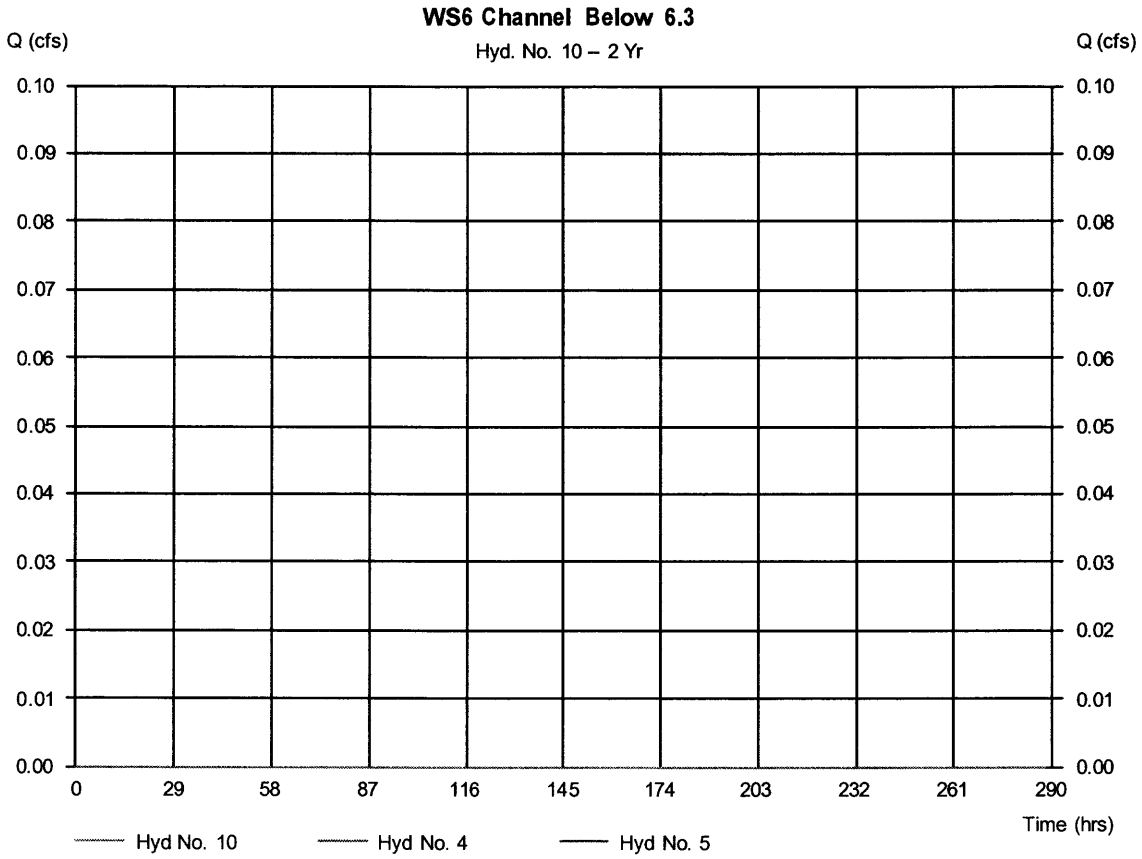

Hydrograph Plot

Hydraflow Hydrographs by Intelisolve Wednesday, Nov 30 2005, 7:57 AM

Hyd. No. 11

WS6 Channel Reach 2

Hydrograph type	= Combine	Peak discharge	= 0.00 cfs
Storm frequency	= 2 yrs	Time interval	= 6 min
Inflow hyds.	= 9, 10		

Hydrograph Volume = 0 cuft

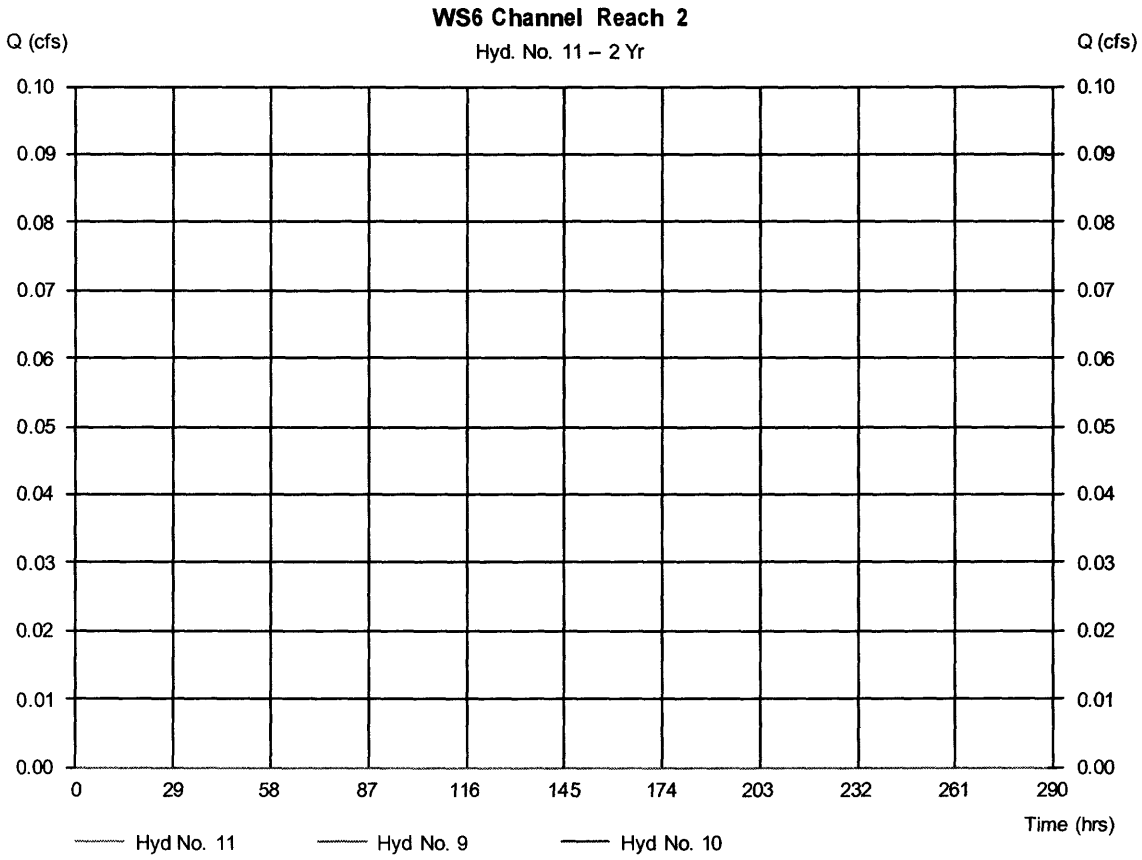

Hydrograph Plot

Hydraflow Hydrographs by Intelisolve — Wednesday, Nov 30 2005, 7:57 AM

Hyd. No. 12

Channel Through 6.4

Hydrograph type	= Reach	Peak discharge	= 0.00 cfs
Storm frequency	= 2 yrs	Time interval	= 6 min
Inflow hyd. No.	= 11	Section type	= Trapezoidal
Reach length	= 2370.0 ft	Channel slope	= 4.2 %
Manning's n	= 0.030	Bottom width	= 8.0 ft
Side slope	= 2.0:1	Max. depth	= 4.0 ft
Rating curve x	= 2.549	Rating curve m	= 1.427
Ave. velocity	= 0.00 ft/s	Routing coeff.	= 0.3967

Modified Att-Kin routing method used. — Hydrograph Volume = 0 cuft

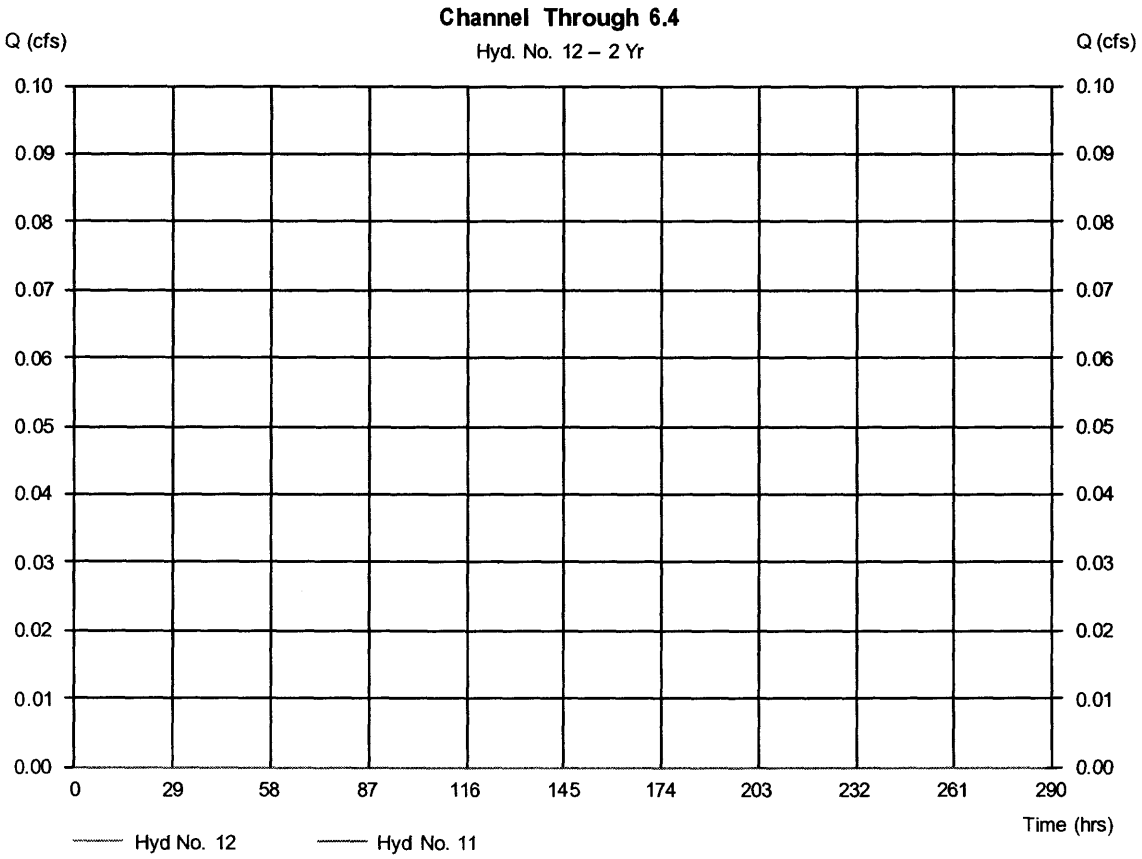

Hydrograph Plot

Hydraflow Hydrographs by Intelisolve Wednesday, Nov 30 2005, 7:57 AM

Hyd. No. 13

WS6.4

Hydrograph type	= SCS Runoff	Peak discharge	= 0.00 cfs
Storm frequency	= 2 yrs	Time interval	= 6 min
Drainage area	= 67.000 ac	Curve number	= 65
Basin Slope	= 4.2 %	Hydraulic length	= 2370 ft
Tc method	= LAG	Time of conc. (Tc)	= 47.00 min
Total precip.	= 0.83 in	Distribution	= SCS 6-Hr
Storm duration	= 6 hrs	Shape factor	= 484

Hydrograph Volume = 0 cuft

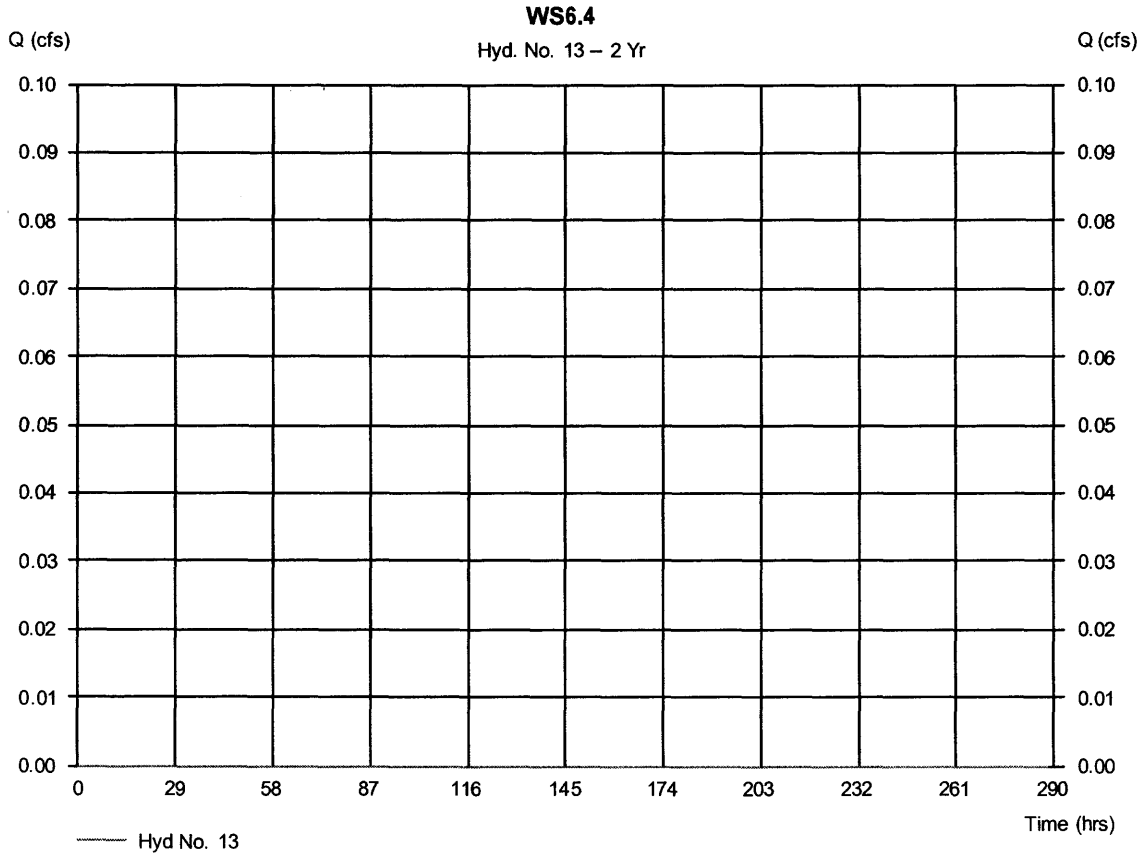

Hydrograph Plot

Hydraflow Hydrographs by Intelisolve

Wednesday, Nov 30 2005, 7:57 AM

Hyd. No. 14

WS6.5

Hydrograph type	= SCS Runoff	Peak discharge	= 0.00 cfs
Storm frequency	= 2 yrs	Time interval	= 6 min
Drainage area	= 276.000 ac	Curve number	= 65
Basin Slope	= 17.5 %	Hydraulic length	= 6770 ft
Tc method	= LAG	Time of conc. (Tc)	= 53.50 min
Total precip.	= 0.83 in	Distribution	= SCS 6-Hr
Storm duration	= 6 hrs	Shape factor	= 484

Hydrograph Volume = 0 cuft

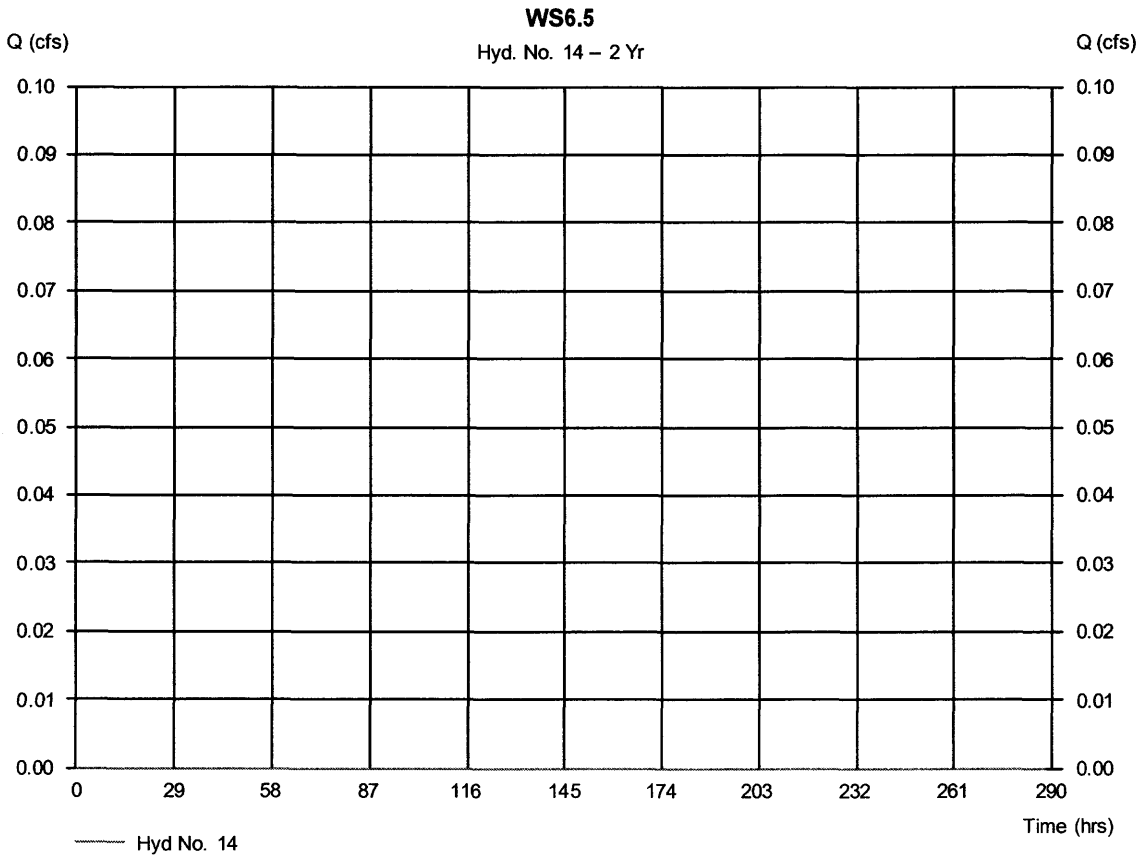

Hydrograph Plot

Hydraflow Hydrographs by Intelisolve

Wednesday, Nov 30 2005, 7:57 AM

Hyd. No. 15

WS4.1

Hydrograph type	= SCS Runoff	Peak discharge	= 0.00 cfs
Storm frequency	= 2 yrs	Time interval	= 6 min
Drainage area	= 189.000 ac	Curve number	= 65
Basin Slope	= 31.3 %	Hydraulic length	= 3850 ft
Tc method	= LAG	Time of conc. (Tc)	= 25.40 min
Total precip.	= 0.83 in	Distribution	= SCS 6-Hr
Storm duration	= 6 hrs	Shape factor	= 484

Hydrograph Volume = 0 cuft

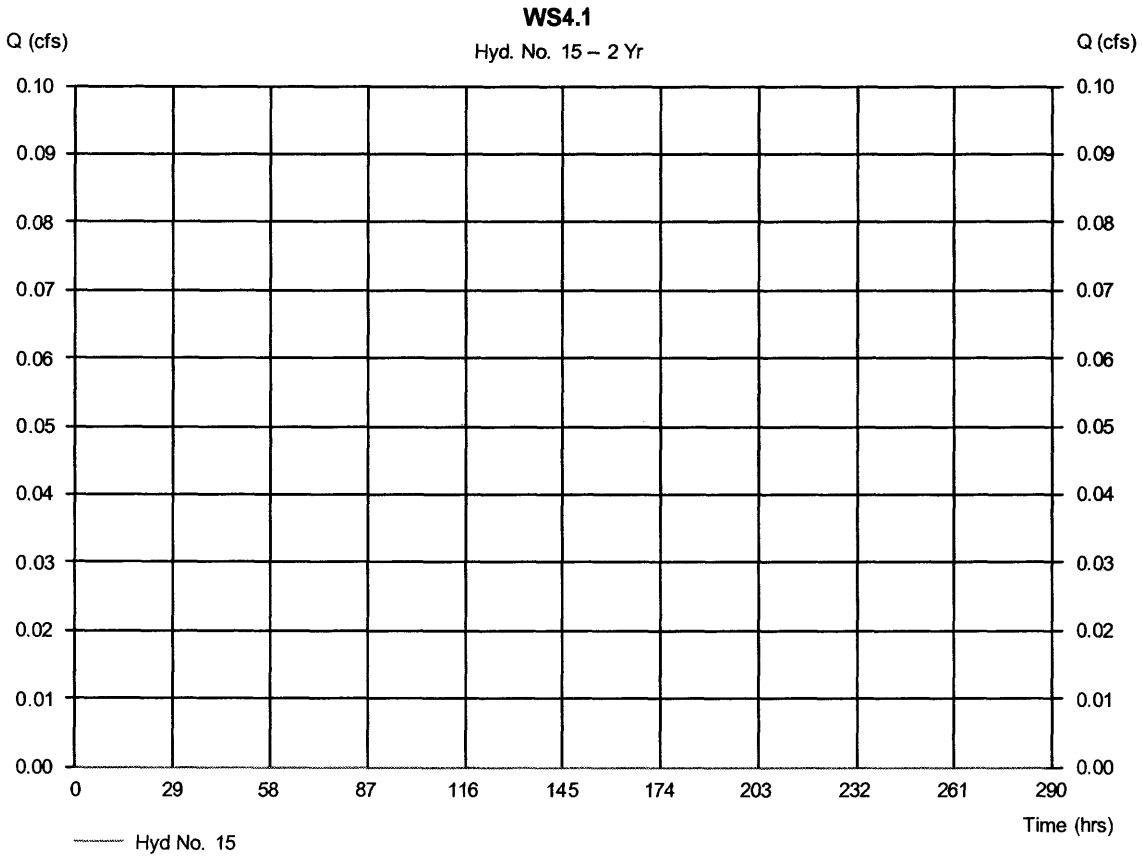

Hydrograph Plot

Hydraflow Hydrographs by Intelisolve — Wednesday, Nov 30 2005, 7:57 AM

Hyd. No. 16

Channel Through 4.2

Hydrograph type	= Reach	Peak discharge	= 0.00 cfs
Storm frequency	= 2 yrs	Time interval	= 6 min
Inflow hyd. No.	= 15	Section type	= Trapezoidal
Reach length	= 5010.0 ft	Channel slope	= 10.4 %
Manning's n	= 0.030	Bottom width	= 8.0 ft
Side slope	= 2.0:1	Max. depth	= 4.0 ft
Rating curve x	= 3.998	Rating curve m	= 1.427
Ave. velocity	= 0.00 ft/s	Routing coeff.	= 0.1710

Modified Att-Kin routing method used. — Hydrograph Volume = 0 cuft

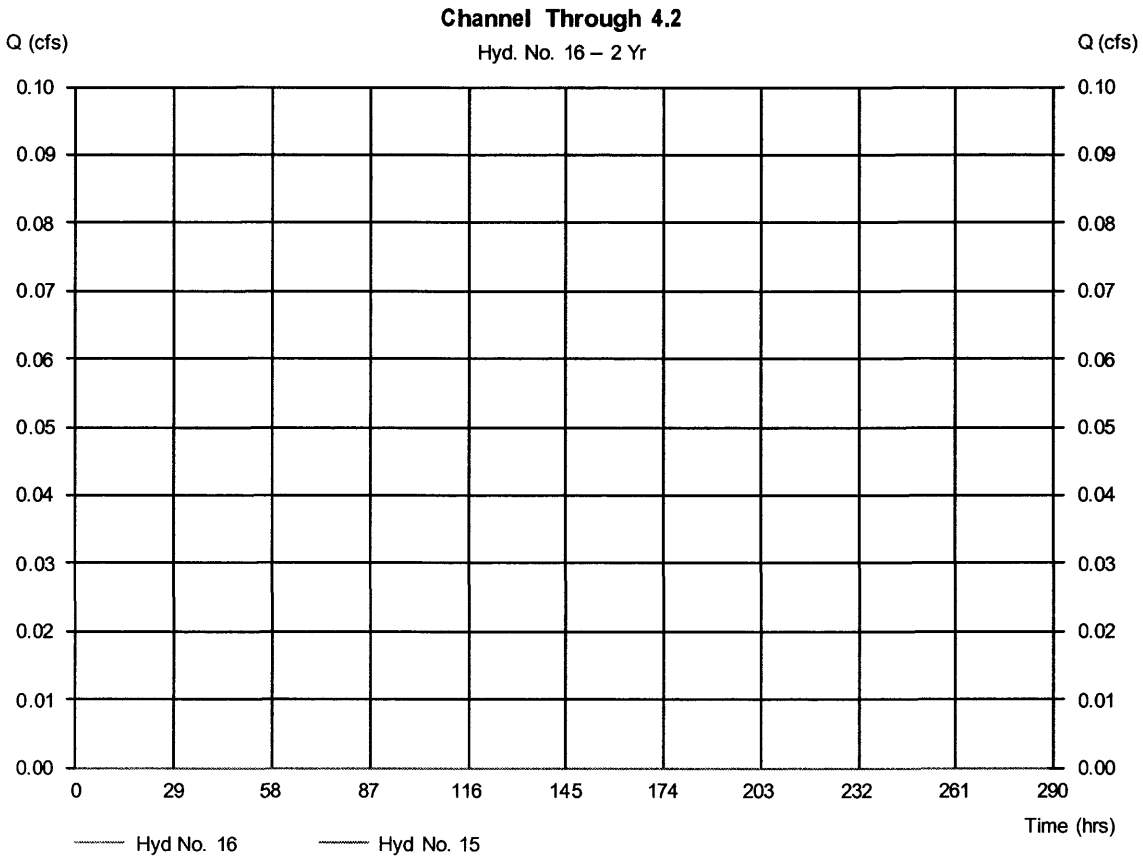

Hydrograph Plot

Hydraflow Hydrographs by Intelisolve Wednesday, Nov 30 2005, 7:57 AM

Hyd. No. 17

WS4.2

Hydrograph type	= SCS Runoff	Peak discharge	= 0.00 cfs
Storm frequency	= 2 yrs	Time interval	= 6 min
Drainage area	= 232.000 ac	Curve number	= 65
Basin Slope	= 10.4 %	Hydraulic length	= 5010 ft
Tc method	= LAG	Time of conc. (Tc)	= 54.60 min
Total precip.	= 0.83 in	Distribution	= SCS 6-Hr
Storm duration	= 6 hrs	Shape factor	= 484

Hydrograph Volume = 0 cuft

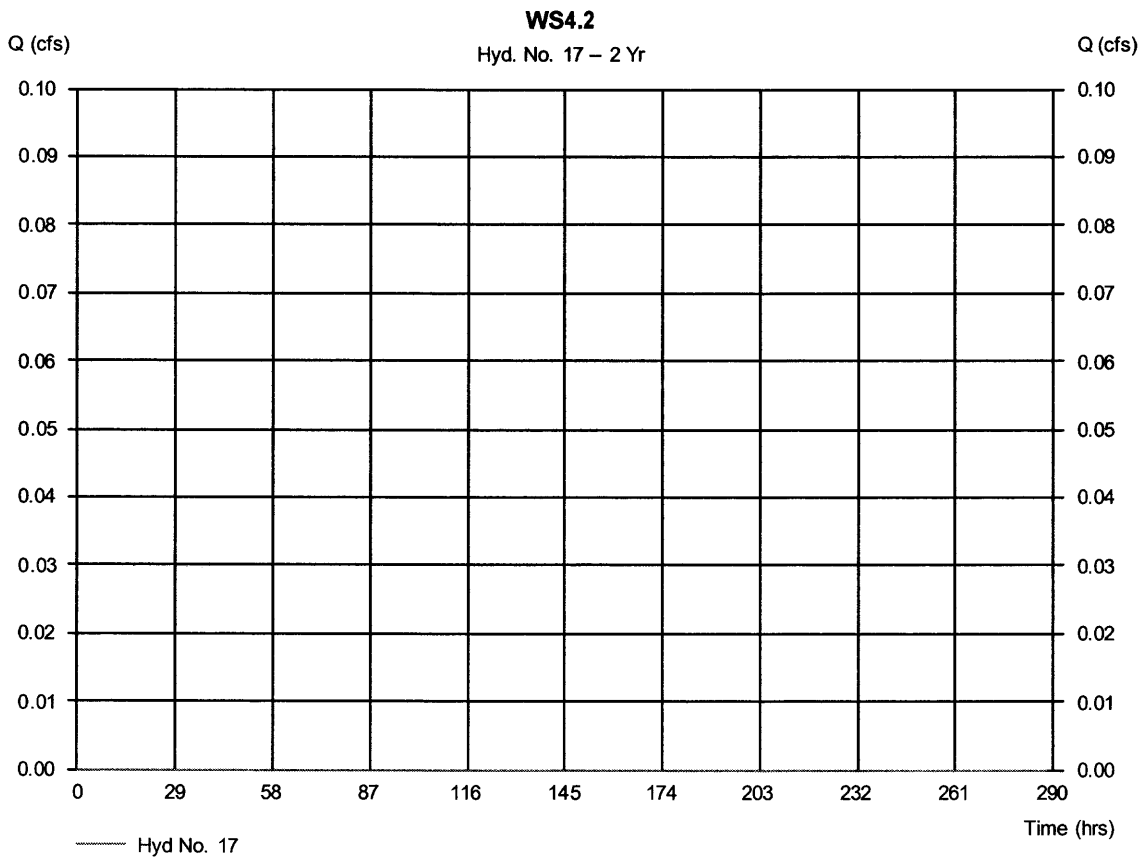

Hydrograph Plot

Hydraflow Hydrographs by Intelisolve Wednesday, Nov 30 2005, 7:57 AM

Hyd. No. 18

WS4

Hydrograph type	= Combine	Peak discharge	= 0.00 cfs
Storm frequency	= 2 yrs	Time interval	= 6 min
Inflow hyds.	= 16, 17		

Hydrograph Volume = 0 cuft

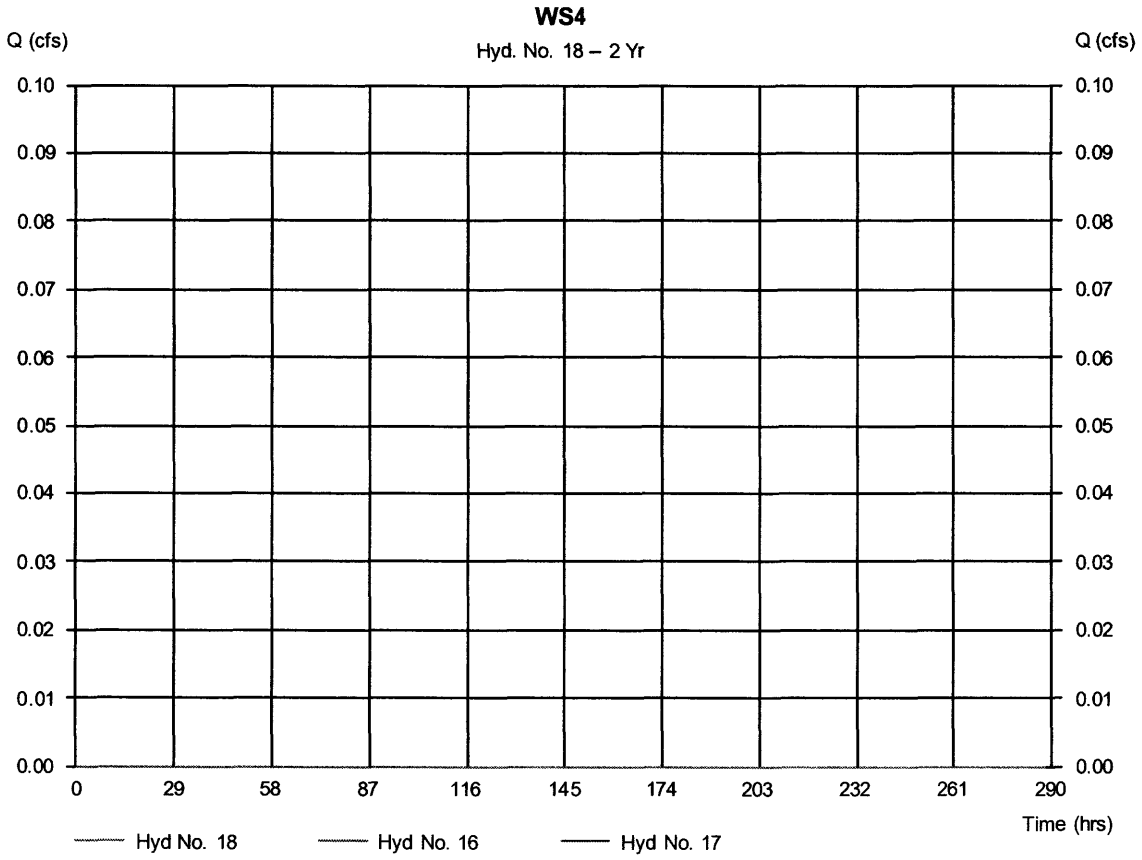

Hydrograph Plot

Hydraflow Hydrographs by Intelisolve Wednesday, Nov 30 2005, 7:57 AM

Hyd. No. 19

WS6 Below 6.4

Hydrograph type	= Combine	Peak discharge	= 0.00 cfs
Storm frequency	= 2 yrs	Time interval	= 6 min
Inflow hyds.	= 12, 13, 14, 18		

Hydrograph Volume = 0 cuft

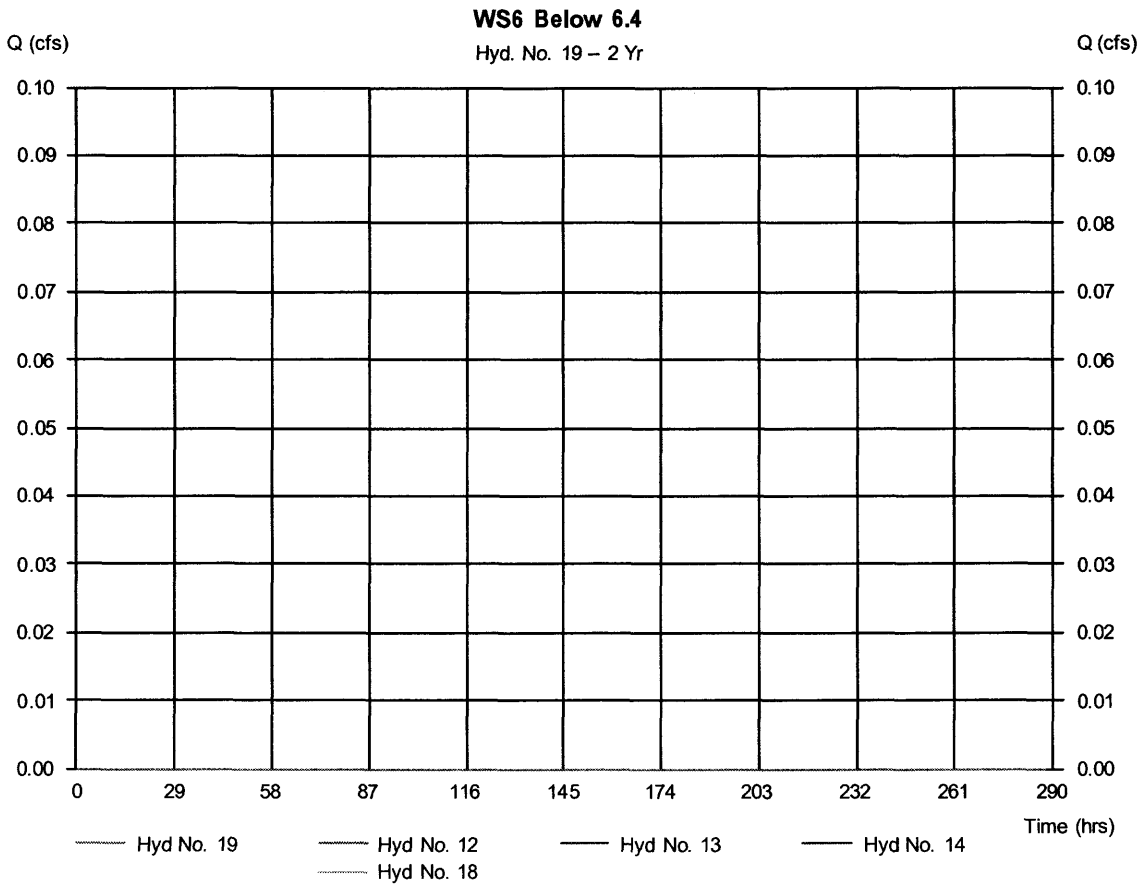

Hydrograph Plot

Hydraflow Hydrographs by Intelisolve — Wednesday, Nov 30 2005, 7:57 AM

Hyd. No. 20

Channel through 6.6

Hydrograph type	= Reach	Peak discharge	= 0.00 cfs
Storm frequency	= 2 yrs	Time interval	= 6 min
Inflow hyd. No.	= 19	Section type	= Trapezoidal
Reach length	= 5730.0 ft	Channel slope	= 3.3 %
Manning's n	= 0.030	Bottom width	= 8.0 ft
Side slope	= 2.0:1	Max. depth	= 5.0 ft
Rating curve x	= 2.261	Rating curve m	= 1.428
Ave. velocity	= 0.00 ft/s	Routing coeff.	= 0.1974

Modified Att-Kin routing method used. — Hydrograph Volume = 0 cuft

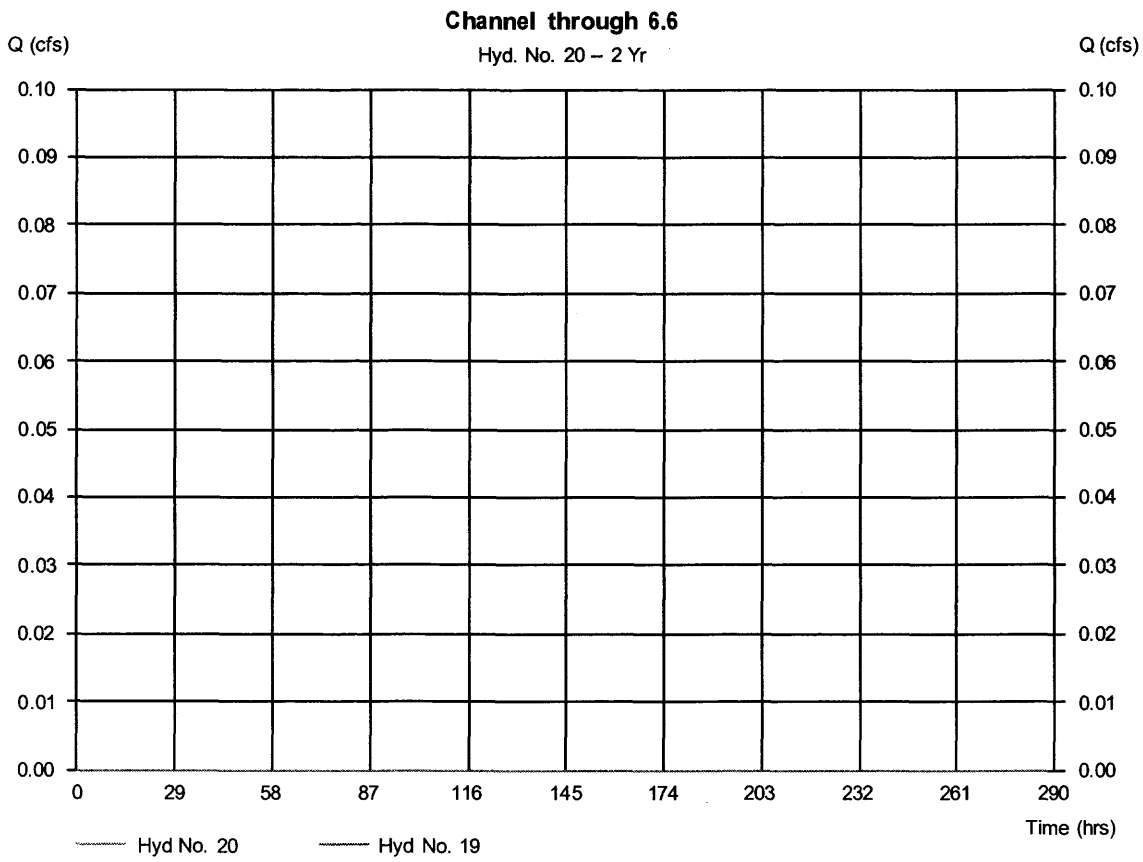

Hydrograph Plot

Hydraflow Hydrographs by Intelisolve Wednesday, Nov 30 2005, 7:57 AM

Hyd. No. 21

WS6.6

Hydrograph type	= SCS Runoff	Peak discharge	= 0.00 cfs
Storm frequency	= 2 yrs	Time interval	= 6 min
Drainage area	= 383.000 ac	Curve number	= 65
Basin Slope	= 3.3 %	Hydraulic length	= 5730 ft
Tc method	= LAG	Time of conc. (Tc)	= 107.50 min
Total precip.	= 0.83 in	Distribution	= SCS 6-Hr
Storm duration	= 6 hrs	Shape factor	= 484

Hydrograph Volume = 0 cuft

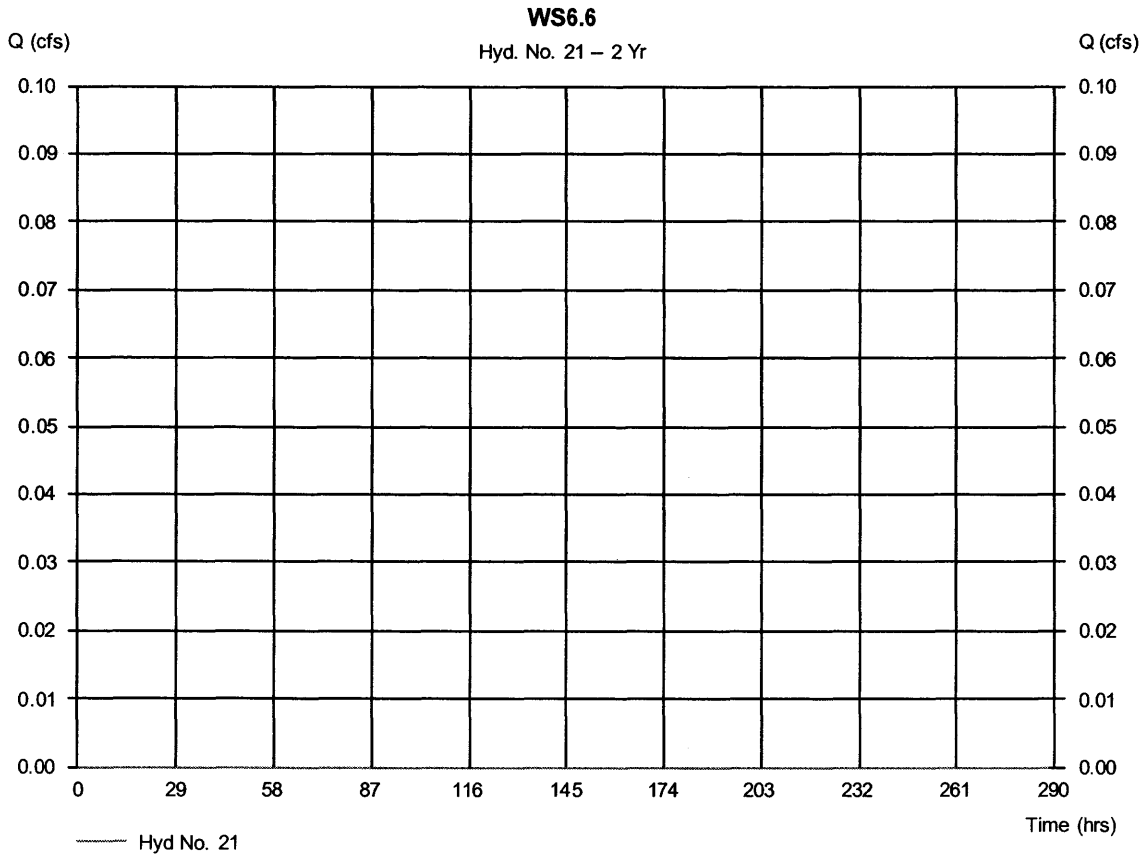

Hydrograph Plot

Hydraflow Hydrographs by Intelisolve Wednesday, Nov 30 2005, 7:57 AM

Hyd. No. 22

WS3.1

Hydrograph type	= SCS Runoff	Peak discharge	= 0.00 cfs
Storm frequency	= 2 yrs	Time interval	= 6 min
Drainage area	= 687.000 ac	Curve number	= 65
Basin Slope	= 24.2 %	Hydraulic length	= 7090 ft
Tc method	= LAG	Time of conc. (Tc)	= 47.20 min
Total precip.	= 0.83 in	Distribution	= SCS 6-Hr
Storm duration	= 6 hrs	Shape factor	= 484

Hydrograph Volume = 0 cuft

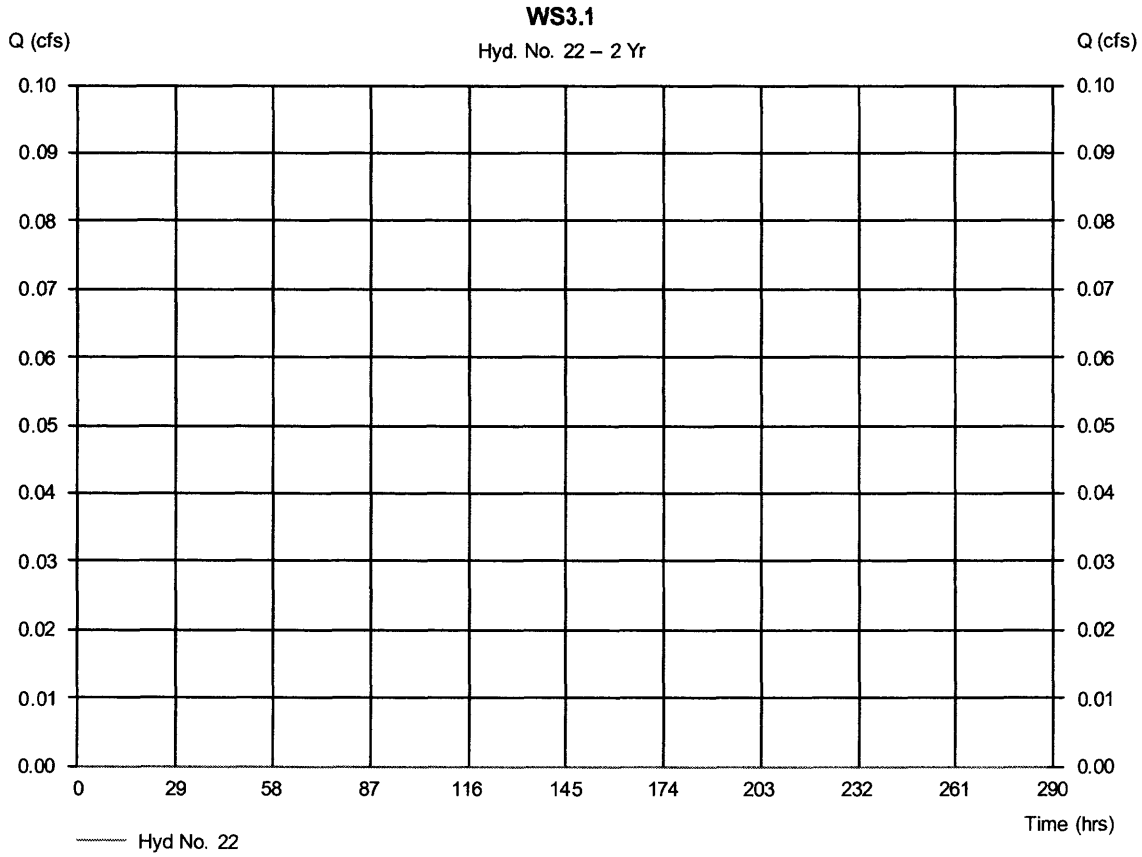

Hydrograph Plot

Hydraflow Hydrographs by Intelisolve — Wednesday, Nov 30 2005, 7:57 AM

Hyd. No. 23

Channel through WS3.2

Hydrograph type	= Reach	Peak discharge	= 0.00 cfs
Storm frequency	= 2 yrs	Time interval	= 6 min
Inflow hyd. No.	= 22	Section type	= Trapezoidal
Reach length	= 4980.0 ft	Channel slope	= 4.4 %
Manning's n	= 0.030	Bottom width	= 8.0 ft
Side slope	= 2.0:1	Max. depth	= 5.0 ft
Rating curve x	= 2.609	Rating curve m	= 1.428
Ave. velocity	= 0.00 ft/s	Routing coeff.	= 0.1848

Modified Att-Kin routing method used. — Hydrograph Volume = 0 cuft

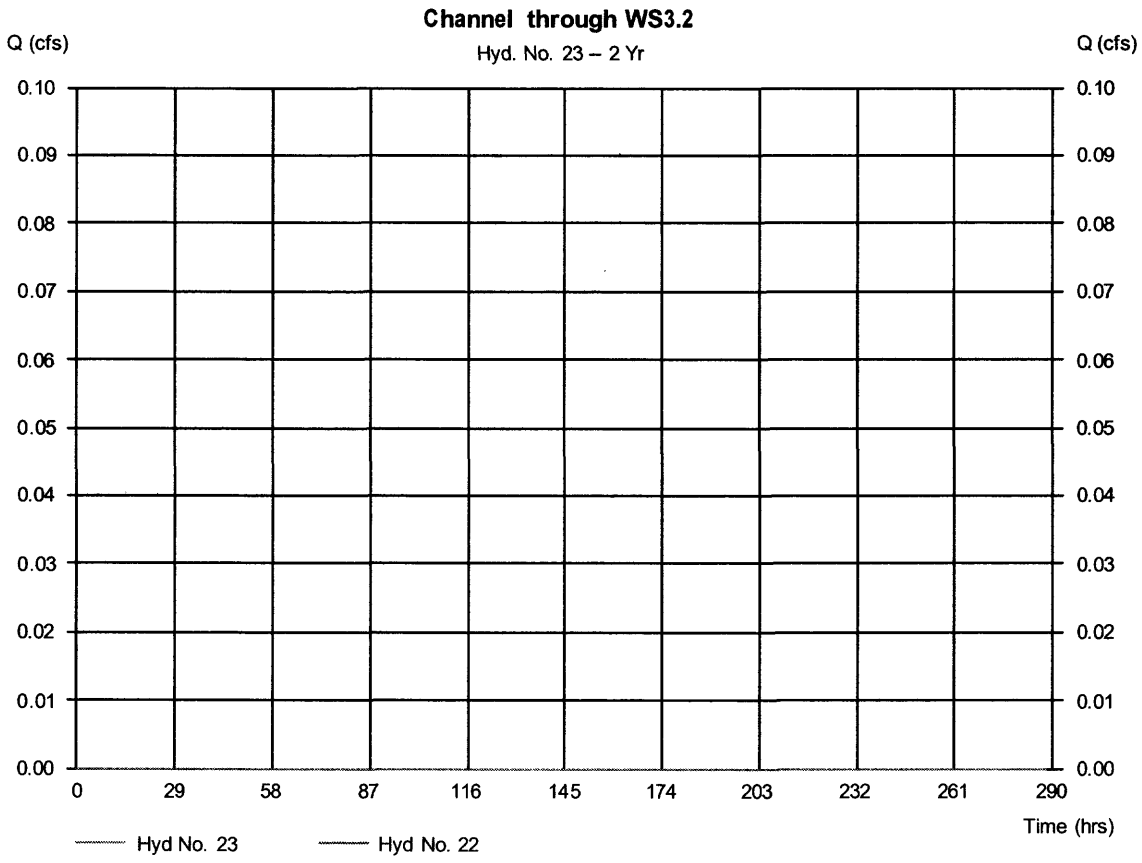

Hydrograph Plot

Hydraflow Hydrographs by Intelisolve

Wednesday, Nov 30 2005, 7:57 AM

Hyd. No. 24

WS3.2

Hydrograph type	= SCS Runoff	Peak discharge	= 0.00 cfs
Storm frequency	= 2 yrs	Time interval	= 6 min
Drainage area	= 379.000 ac	Curve number	= 65
Basin Slope	= 4.4 %	Hydraulic length	= 4980 ft
Tc method	= LAG	Time of conc. (Tc)	= 83.30 min
Total precip.	= 0.83 in	Distribution	= SCS 6-Hr
Storm duration	= 6 hrs	Shape factor	= 484

Hydrograph Volume = 0 cuft

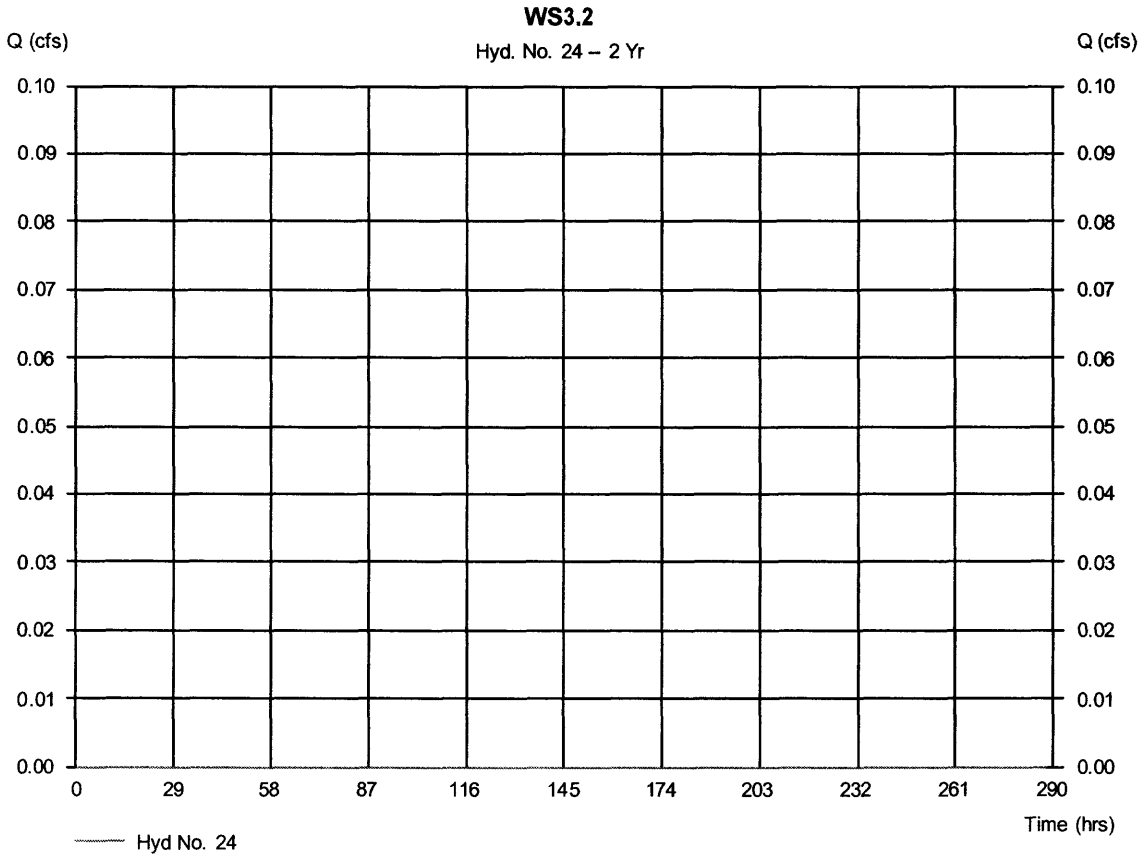

Hydrograph Plot

Hydraflow Hydrographs by Intelisolve

Wednesday, Nov 30 2005, 7:57 AM

Hyd. No. 25

WS3

Hydrograph type	= Combine	Peak discharge	= 0.00 cfs
Storm frequency	= 2 yrs	Time interval	= 6 min
Inflow hyds.	= 23, 24		

Hydrograph Volume = 0 cuft

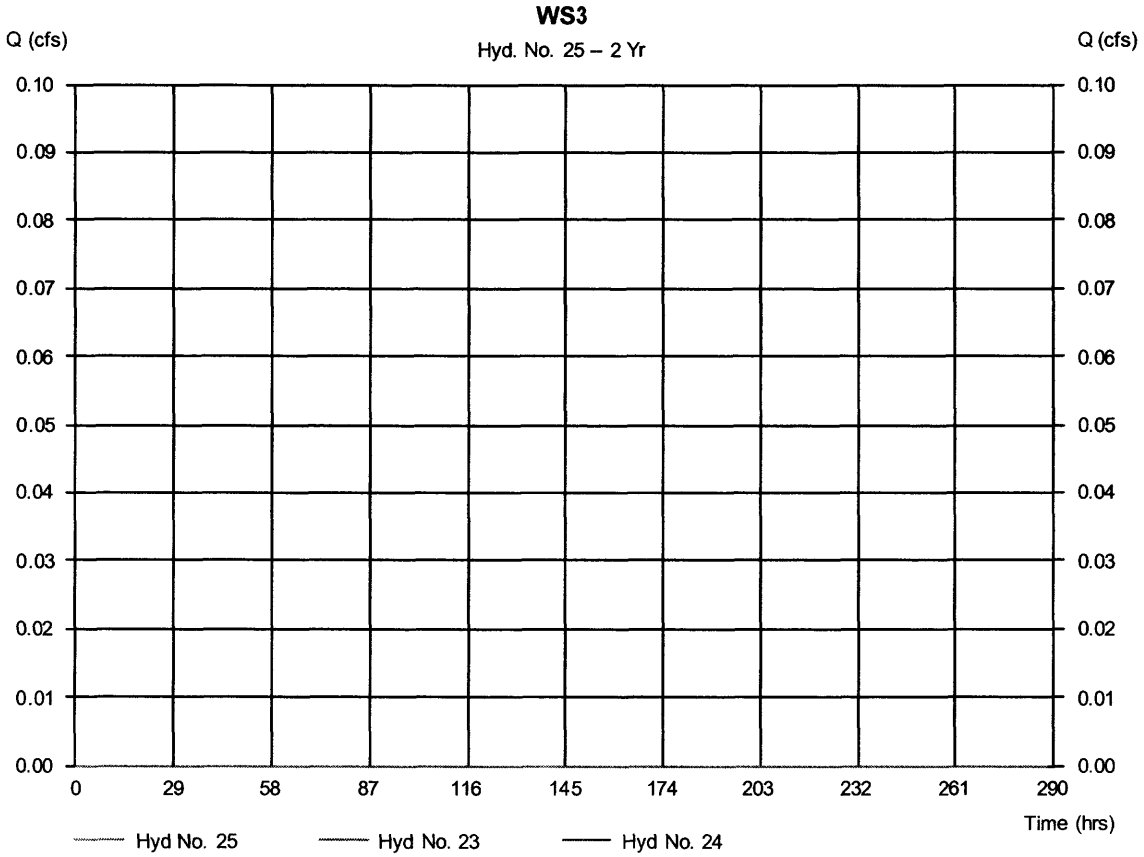

Hydrograph Plot

Hydraflow Hydrographs by Intelisolve Wednesday, Nov 30 2005, 7:57 AM

Hyd. No. 26

WS6 Below 6.6

Hydrograph type	= Combine	Peak discharge	= 0.00 cfs
Storm frequency	= 2 yrs	Time interval	= 6 min
Inflow hyds.	= 20, 21, 25		

Hydrograph Volume = 0 cuft

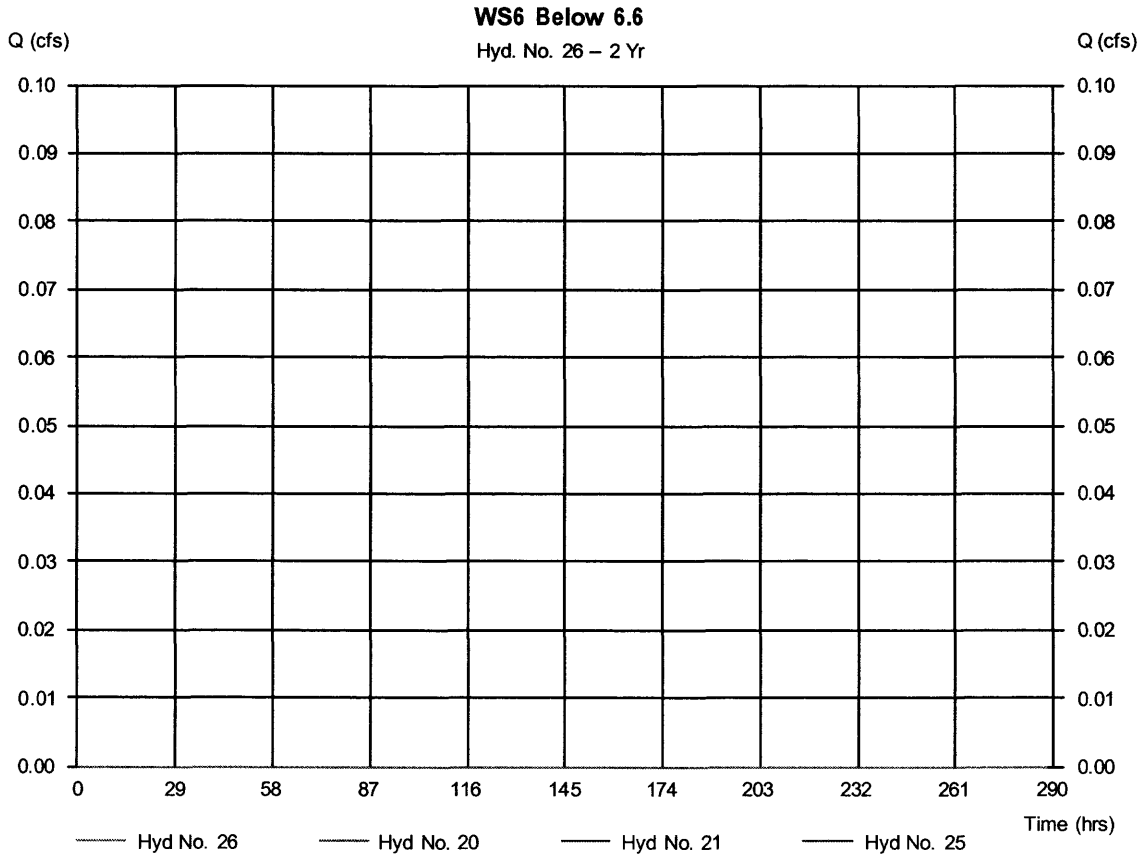

Hydrograph Plot

Hydraflow Hydrographs by Intelisolve Wednesday, Nov 30 2005, 7:57 AM

Hyd. No. 27

WS6.7

Hydrograph type	= SCS Runoff	Peak discharge	= 0.00 cfs
Storm frequency	= 2 yrs	Time interval	= 6 min
Drainage area	= 760.000 ac	Curve number	= 65
Basin Slope	= 2.9 %	Hydraulic length	= 10770 ft
Tc method	= LAG	Time of conc. (Tc)	= 191.30 min
Total precip.	= 0.83 in	Distribution	= SCS 6-Hr
Storm duration	= 6 hrs	Shape factor	= 484

Hydrograph Volume = 0 cuft

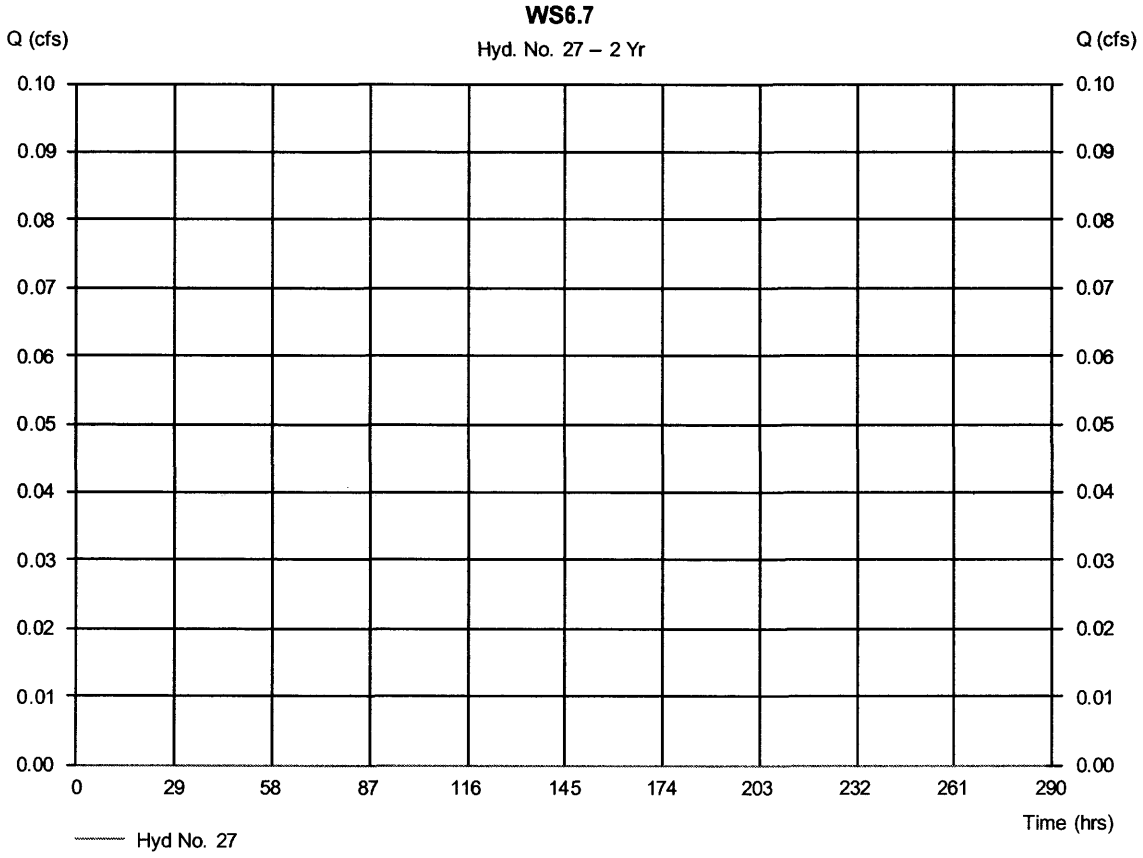

Hydrograph Plot

Hydraflow Hydrographs by Intelisolve Wednesday, Nov 30 2005, 7:57 AM

Hyd. No. 28

Little Park

Hydrograph type	= Combine	Peak discharge	= 0.00 cfs
Storm frequency	= 2 yrs	Time interval	= 6 min
Inflow hyds.	= 26, 27		

Hydrograph Volume = 0 cuft

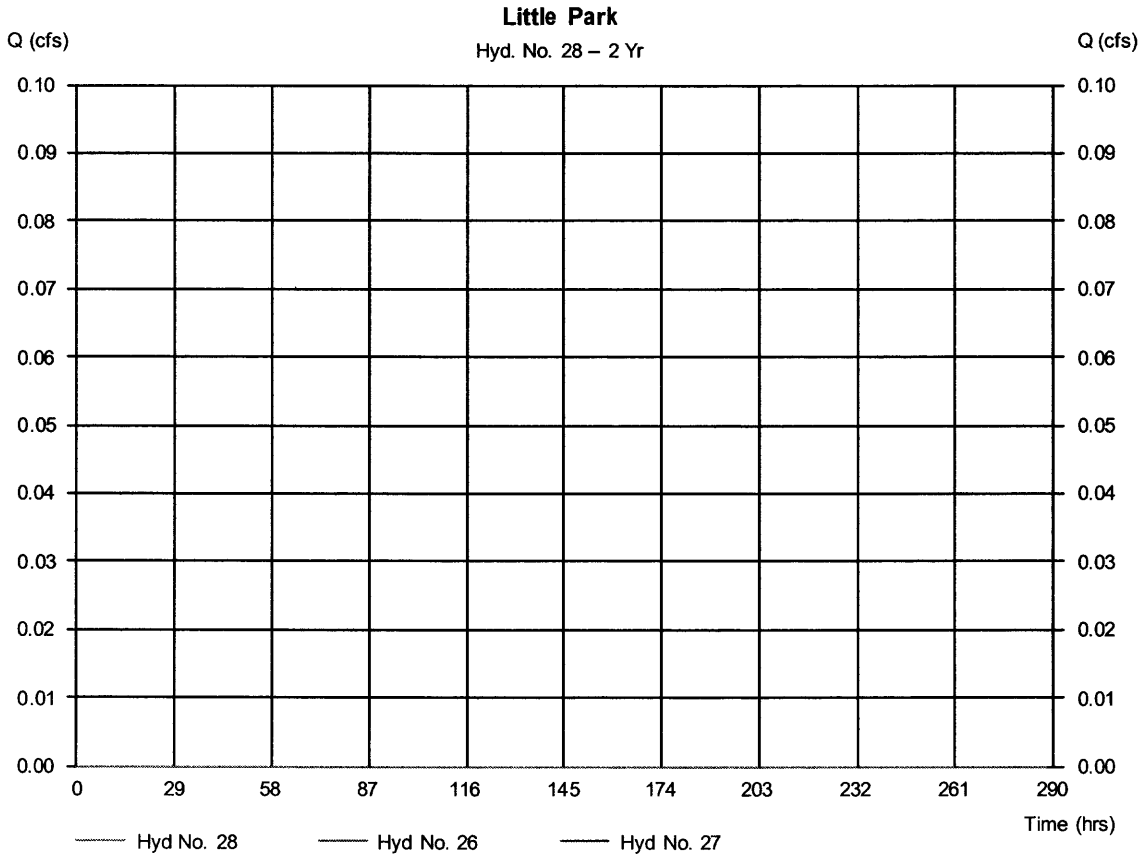

Hydrograph Plot

Hydraflow Hydrographs by Intelisolve

Wednesday, Nov 30 2005, 7:57 AM

Hyd. No. 1

WS6.1

Hydrogra ph type	= SCS Runoff	Peak discharge	= 0.00 cfs
Storm frequency	= 5 yrs	Time interval	= 6 min
Drainage area	= 499.000 ac	Curve number	= 65
Basin Slope	= 20.8 %	Hydraulic length	= 7930 ft
Tc method	= LAG	Time of conc. (Tc)	= 55.70 min
Total precip.	= 1.04 in	Distribution	= SCS 6-Hr
Storm duration	= 6 hrs	Shape factor	= 484

Hydrograph Volume = 0 cuft

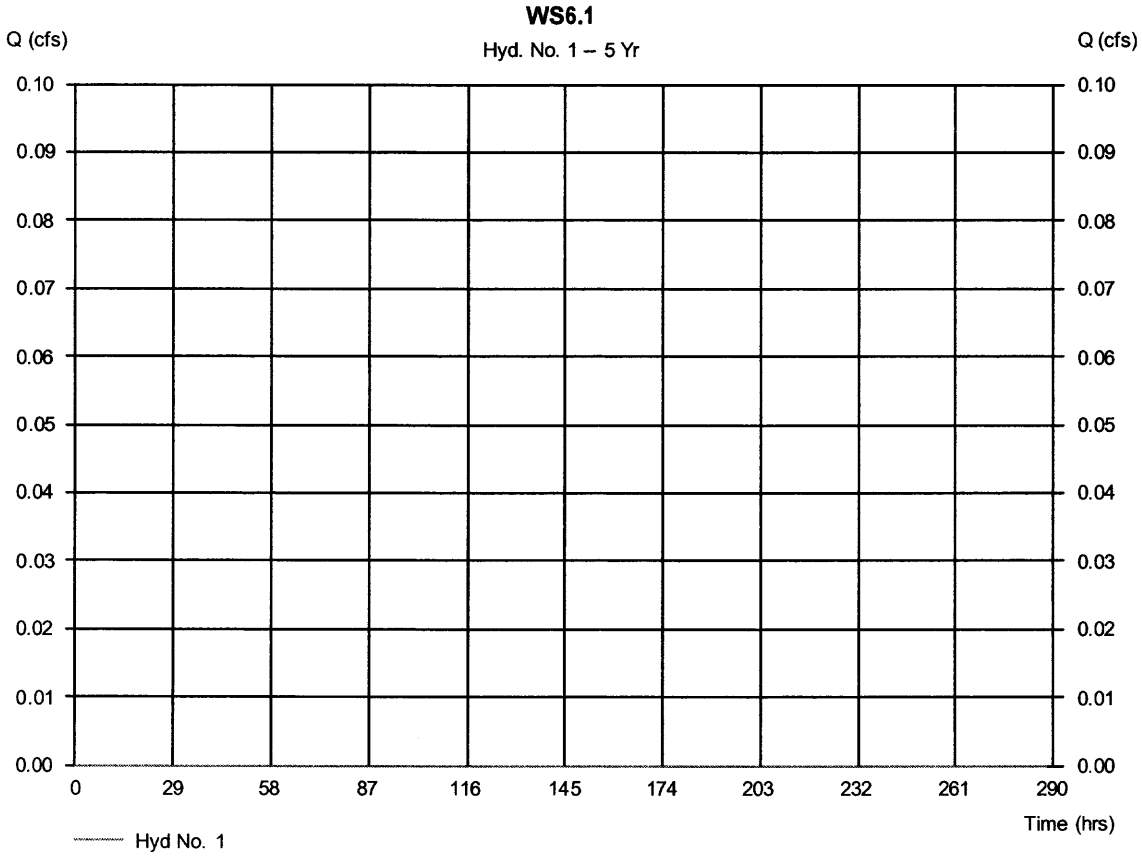

Hydrograph Plot

Hydraflow Hydrographs by Intelisolve

Wednesday, Nov 30 2005, 7:57 AM

Hyd. No. 2

WS6.2

Hydrogra ph type	= SCS Runoff	Peak discharge	= 0.00 cfs
Storm frequency	= 5 yrs	Time interval	= 6 min
Drainage area	= 285.000 ac	Curve number	= 65
Basin Slope	= 19.3 %	Hydraulic length	= 6790 ft
Tc method	= LAG	Time of conc. (Tc)	= 51.10 min
Total precip.	= 1.04 in	Distribution	= SCS 6-Hr
Storm duration	= 6 hrs	Shape factor	= 484

Hydrograph Volume = 0 cuft

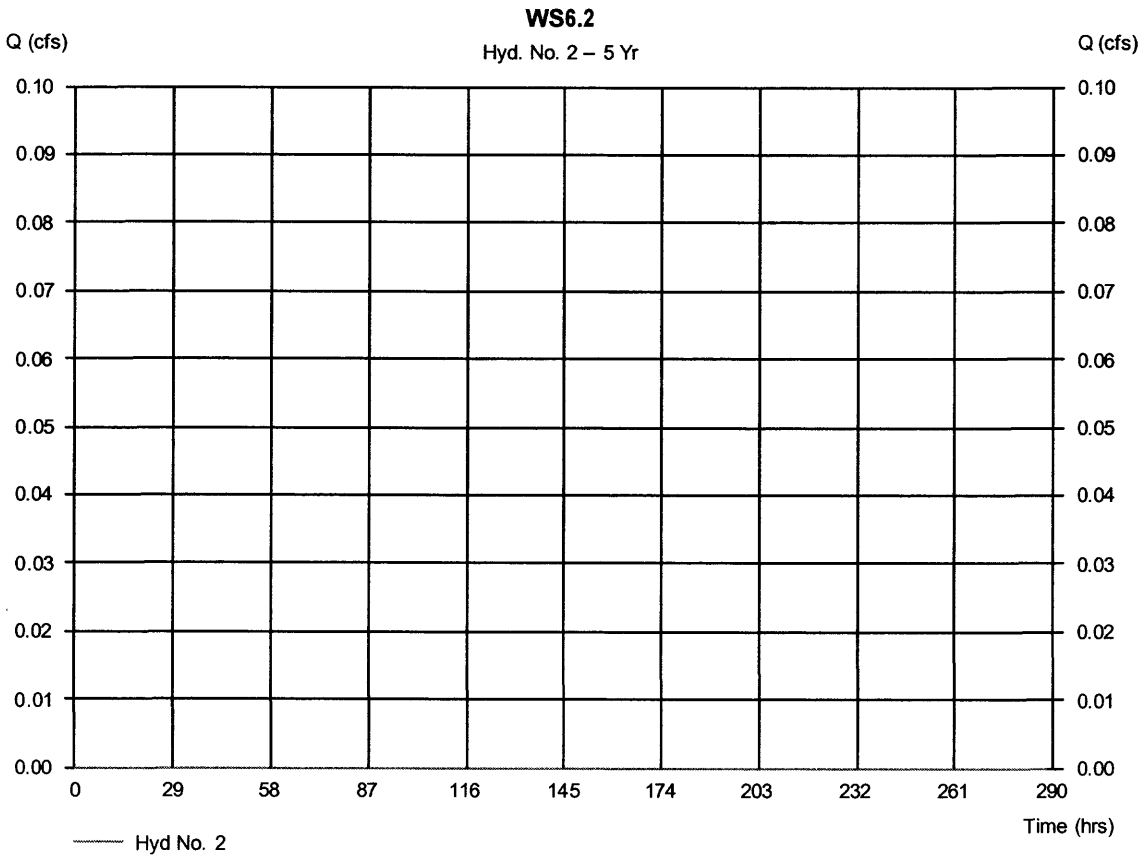

Hydrograph Plot

Hydraflow Hydrographs by Intelisolve Wednesday, Nov 30 2005, 7:57 AM

Hyd. No. 3

Combine 6.1 and 6.2

Hydrograph type	= Combine	Peak discharge	= 0.00 cfs
Storm frequency	= 5 yrs	Time interval	= 6 min
Inflow hyds.	= 1, 2		

Hydrograph Volume = 0 cuft

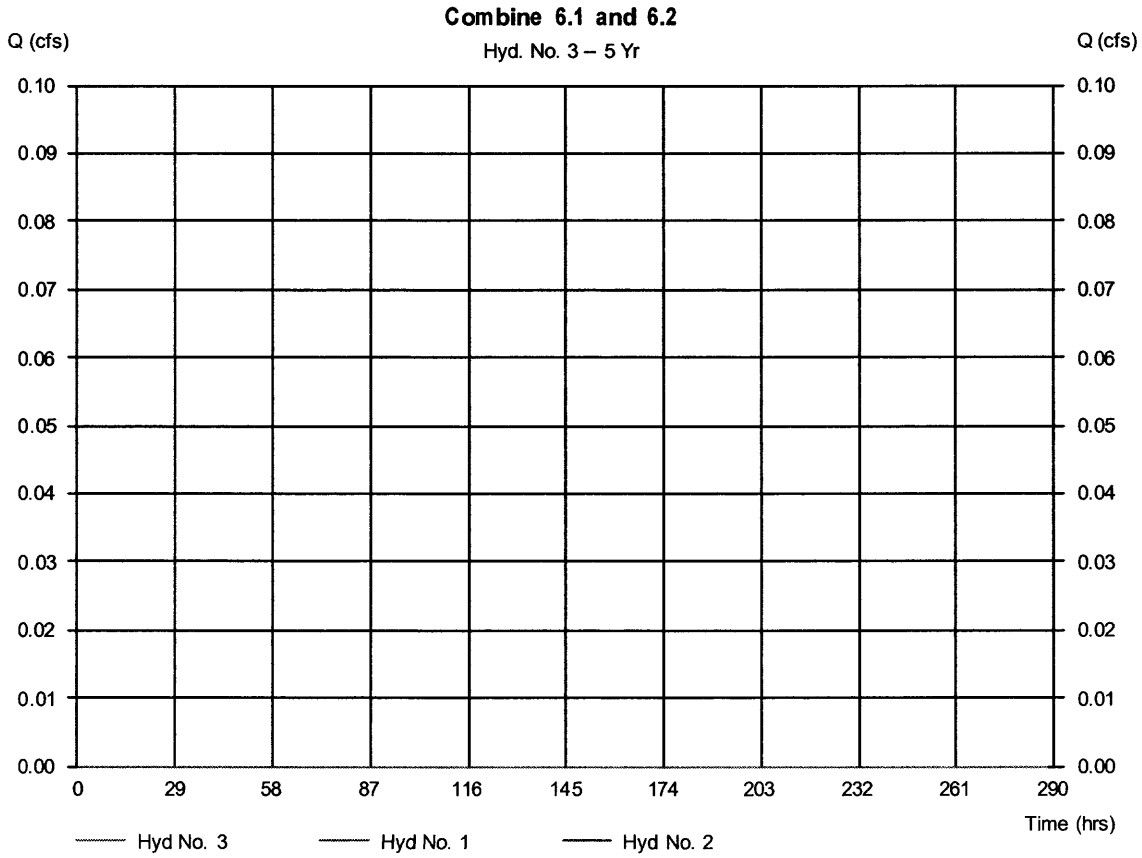

Hydrograph Plot

Hydraflow Hydrographs by Intelisolve Wednesday, Nov 30 2005, 7:57 AM

Hyd. No. 4

Channel Through 6.3

Hydrograph type	= Reach	Peak discharge	= 0.00 cfs
Storm frequency	= 5 yrs	Time interval	= 6 min
Inflow hyd. No.	= 3	Section type	= Trapezoidal
Reach length	= 2170.0 ft	Channel slope	= 4.2 %
Manning's n	= 0.030	Bottom width	= 8.0 ft
Side slope	= 2.0:1	Max. depth	= 4.0 ft
Rating curve x	= 2.528	Rating curve m	= 1.427
Ave. velocity	= 0.00 ft/s	Routing coeff.	= 0.5566

Modified Att-Kin routing method used. Hydrograph Volume = 0 cuft

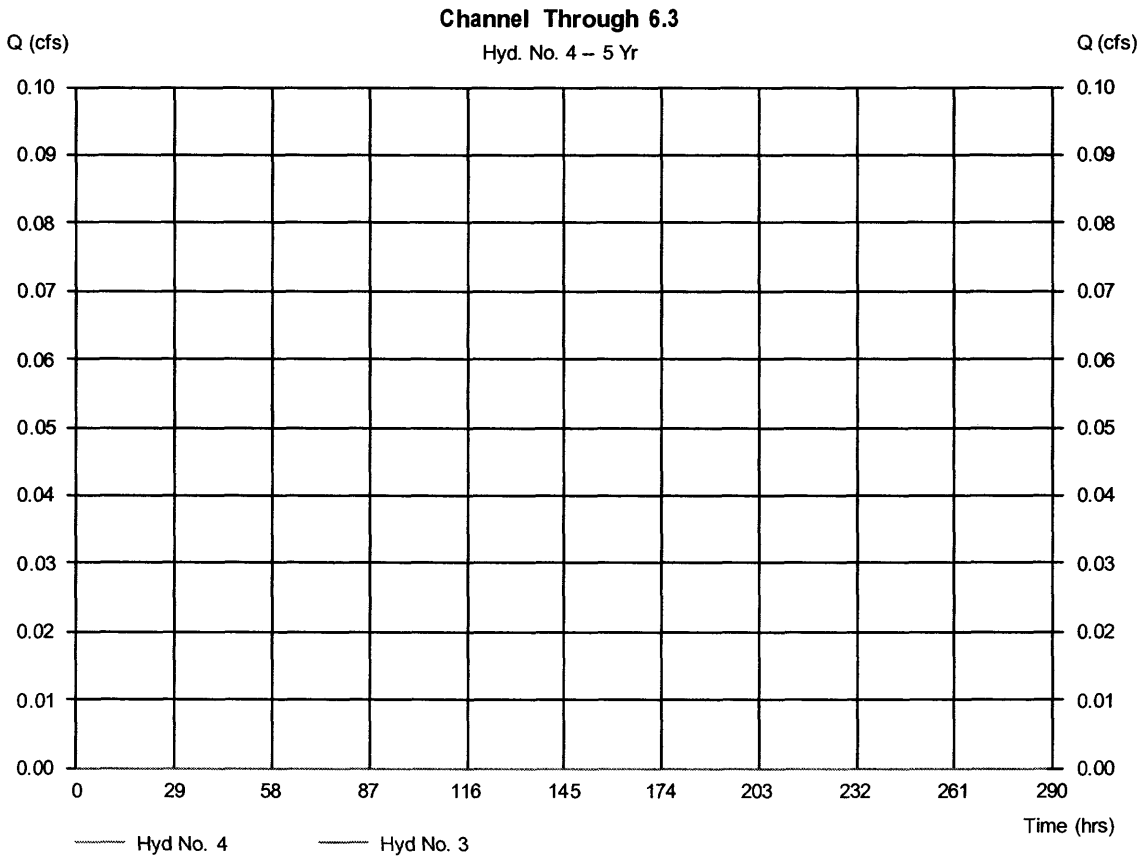

Hydrograph Plot

Hydraflow Hydrographs by Intelisolve

Wednesday, Nov 30 2005, 7:57 AM

Hyd. No. 5

WS6.3

Hydrogra ph type	= SCS Runoff	Peak discharge	= 0.00 cfs
Storm frequency	= 5 yrs	Time interval	= 6 min
Drainage area	= 94.000 ac	Curve number	= 65
Basin Slope	= 4.2 %	Hydraulic length	= 2170 ft
Tc method	= LAG	Time of conc. (Tc)	= 44.20 min
Total precip.	= 1.04 in	Distribution	= SCS 6-Hr
Storm duration	= 6 hrs	Shape factor	= 484

Hydrograph Volume = 0 cuft

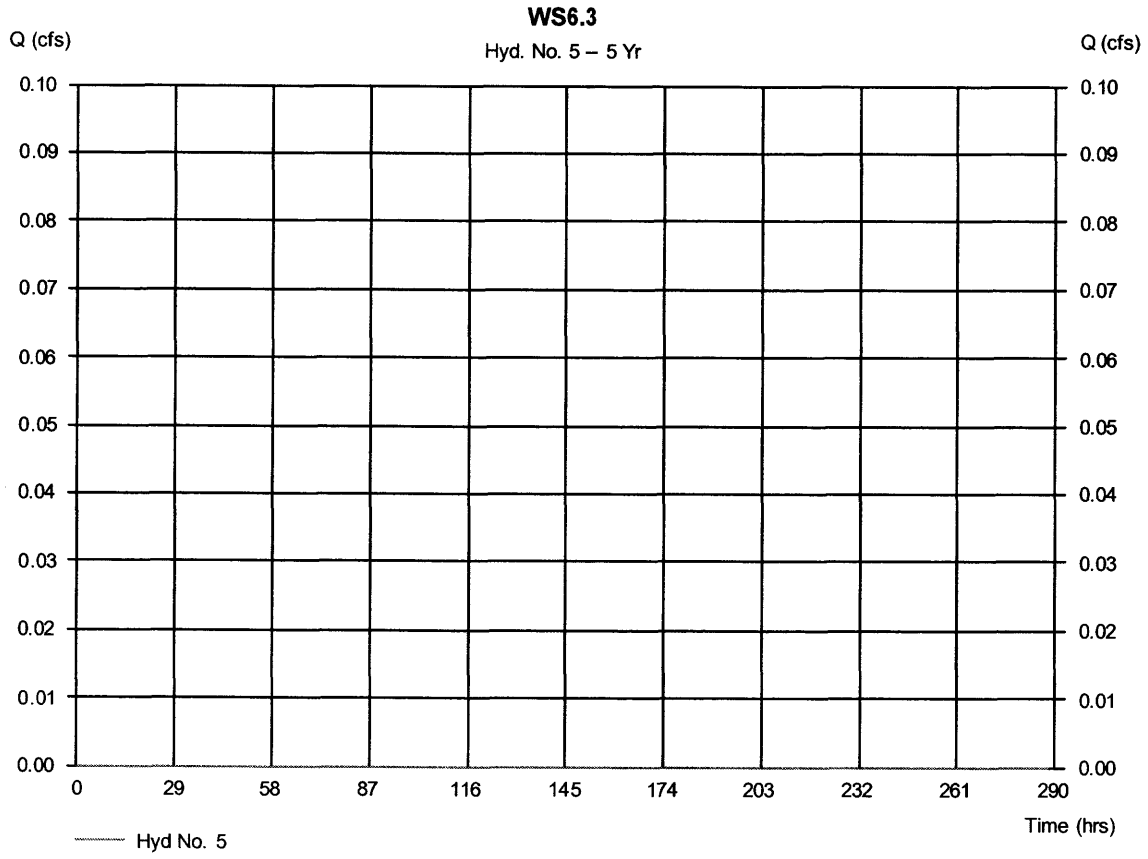

Hydrograph Plot

Hydraflow Hydrographs by Intelisolve Wednesday, Nov 30 2005, 7:57 AM

Hyd. No. 6

WS5.1

Hydrogra ph type	= SCS Runoff	Peak discharge	= 0.00 cfs
Storm frequency	= 5 yrs	Time interval	= 6 min
Drainage area	= 77.000 ac	Curve number	= 65
Basin Slope	= 44.8 %	Hydraulic length	= 2230 ft
Tc method	= LAG	Time of conc. (Tc)	= 13.70 min
Total precip.	= 1.04 in	Distribution	= SCS 6-Hr
Storm duration	= 6 hrs	Shape factor	= 484

Hydrograph Volume = 0 cuft

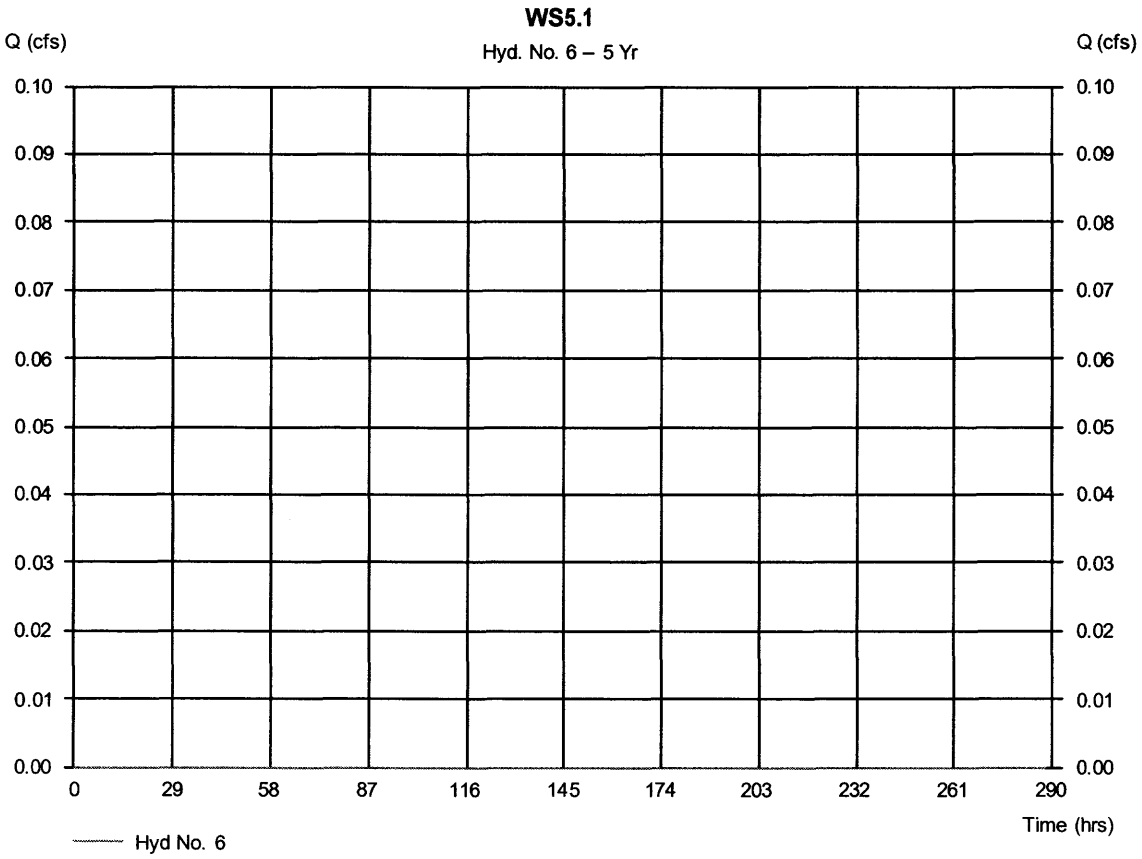

Hydrograph Plot

Hydraflow Hydrographs by Intelisolve — Wednesday, Nov 30 2005, 7:57 AM

Hyd. No. 7

Channel through 5.2

Hydrograph type	= Reach	Peak discharge	= 0.00 cfs
Storm frequency	= 5 yrs	Time interval	= 6 min
Inflow hyd. No.	= 6	Section type	= Trapezoidal
Reach length	= 4550.0 ft	Channel slope	= 13.2 %
Manning's n	= 0.030	Bottom width	= 8.0 ft
Side slope	= 2.0:1	Max. depth	= 4.0 ft
Rating curve x	= 4.506	Rating curve m	= 1.427
Ave. velocity	= 0.00 ft/s	Routing coeff.	= 0.2430

Modified Att-Kin routing method used. — Hydrograph Volume = 0 cuft

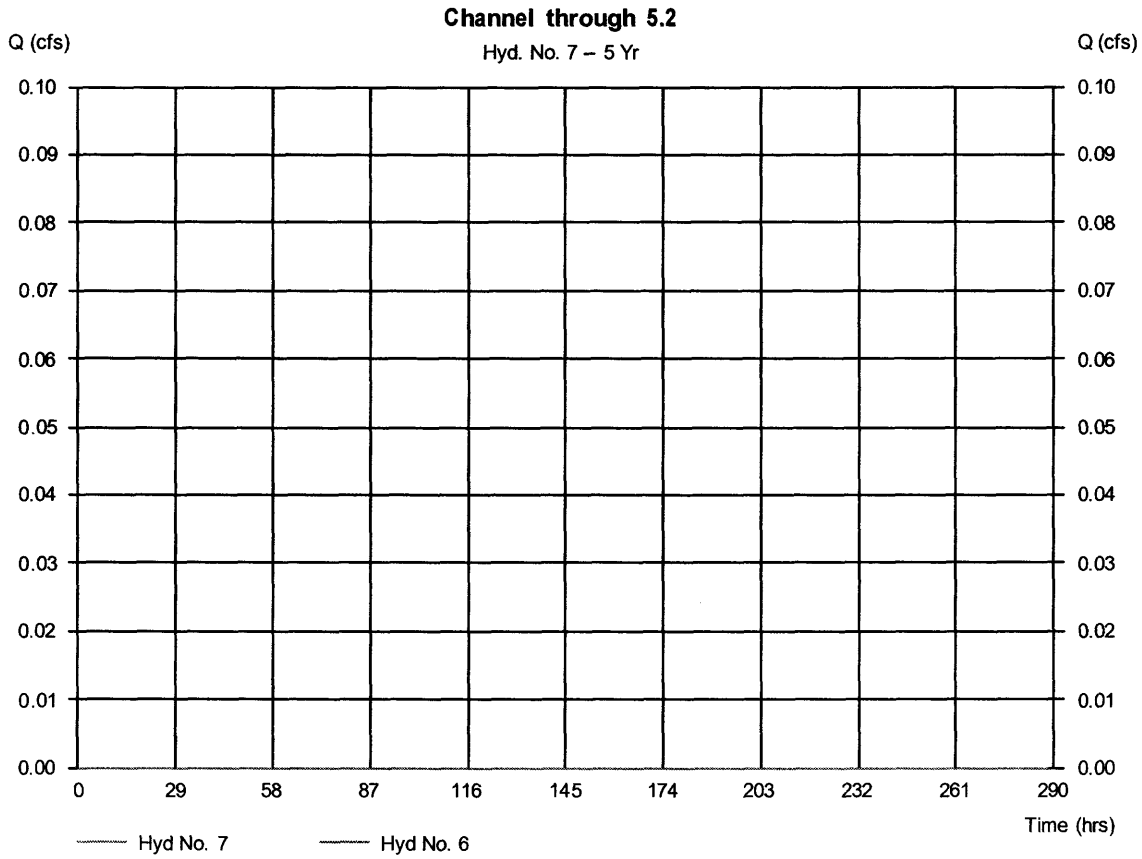

Hydrograph Plot

Hydraflow Hydrographs by Intelisolve Wednesday, Nov 30 2005, 7:57 AM

Hyd. No. 8

WS5.2

Hydrogra ph type	= SCS Runoff	Peak discharge	= 0.00 cfs
Storm frequency	= 5 yrs	Time interval	= 6 min
Drainage area	= 213.000 ac	Curve number	= 65
Basin Slope	= 13.2 %	Hydraulic length	= 4550 ft
Tc method	= LAG	Time of conc. (Tc)	= 44.80 min
Total precip.	= 1.04 in	Distribution	= SCS 6-Hr
Storm duration	= 6 hrs	Shape factor	= 484

Hydrograph Volume = 0 cuft

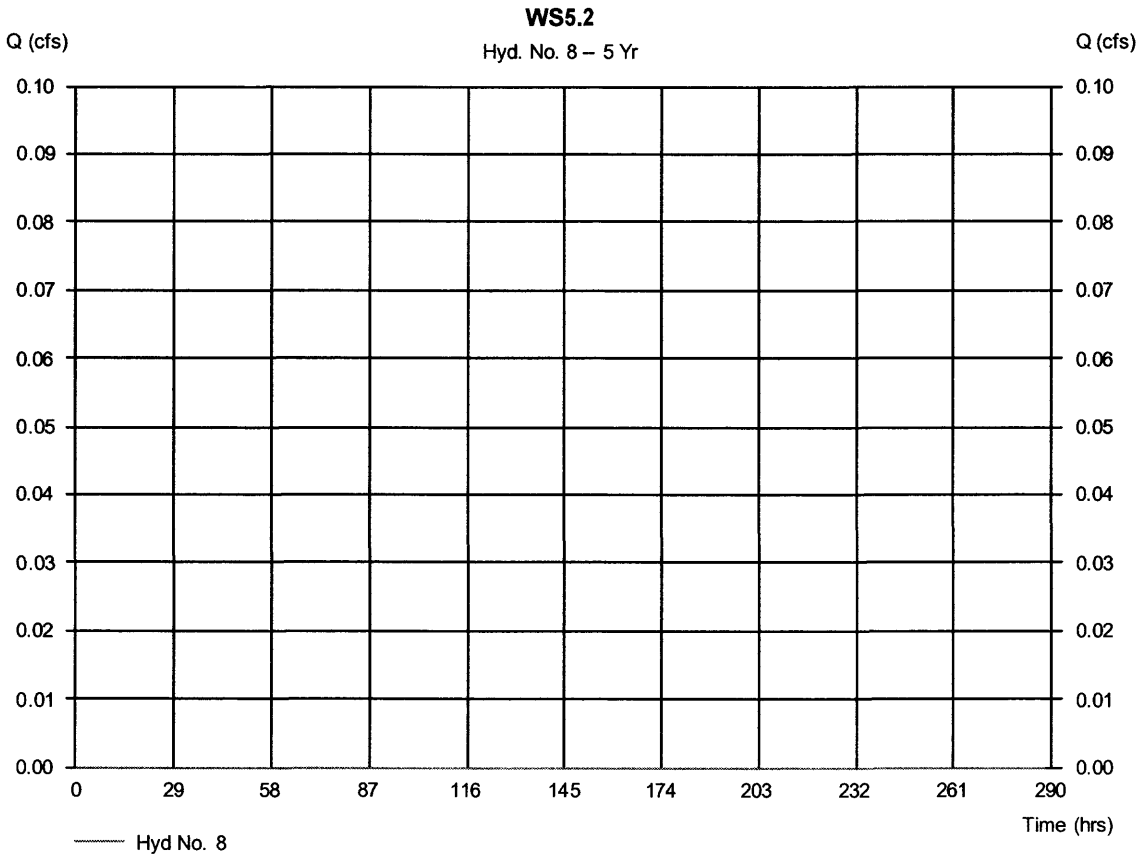

Hydrograph Plot

Hydraflow Hydrographs by Intelisolve Wednesday, Nov 30 2005, 7:57 AM

Hyd. No. 9

WS5 Channel

Hydrograp h type	= Combine	Peak discharge	= 0.00 cfs
Storm frequency	= 5 yrs	Time interval	= 6 min
Inflow hyds.	= 7, 8		

Hydrograph Volume = 0 cuft

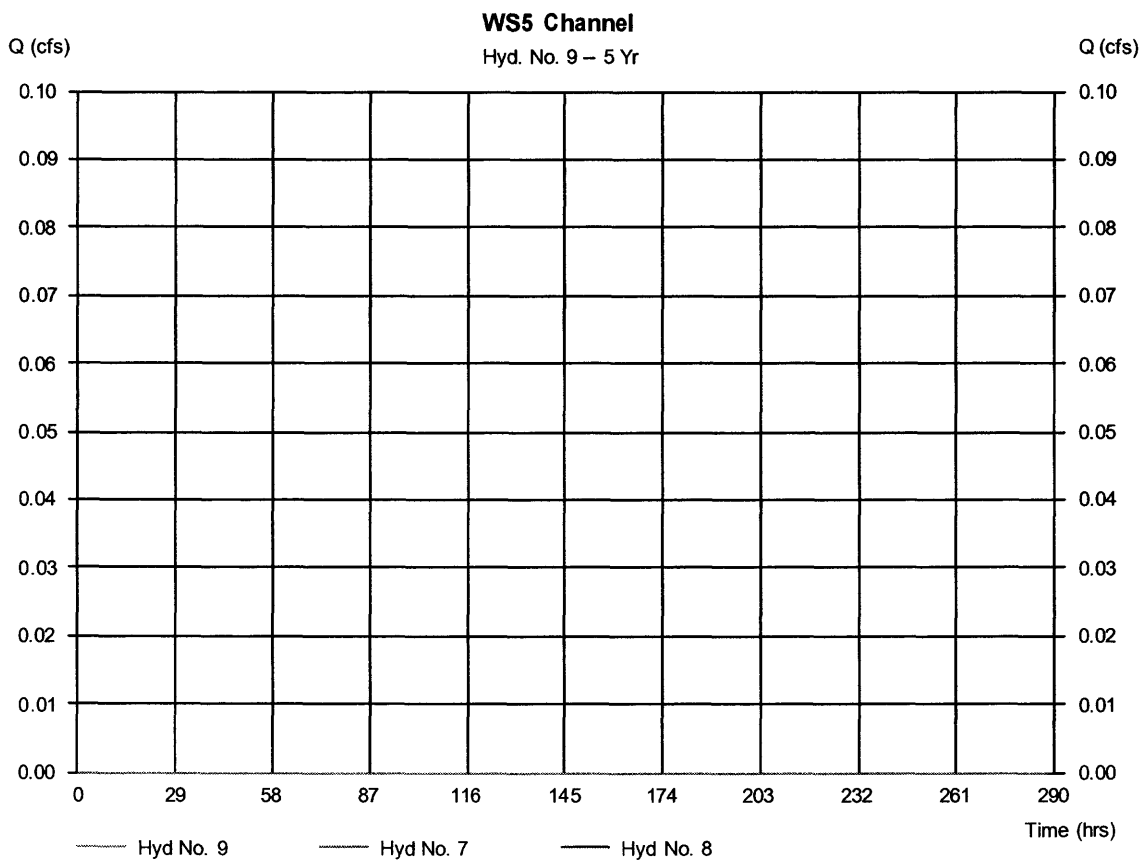

Hydrograph Plot

Hydraflow Hydrographs by Intelisolve

Wednesday, Nov 30 2005, 7:57 AM

Hyd. No. 10

WS6 Channel Below 6.3

Hydrograph type	= Combine	Peak discharge	= 0.00 cfs
Storm frequency	= 5 yrs	Time interval	= 6 min
Inflow hyds.	= 4, 5		

Hydrograph Volume = 0 cuft

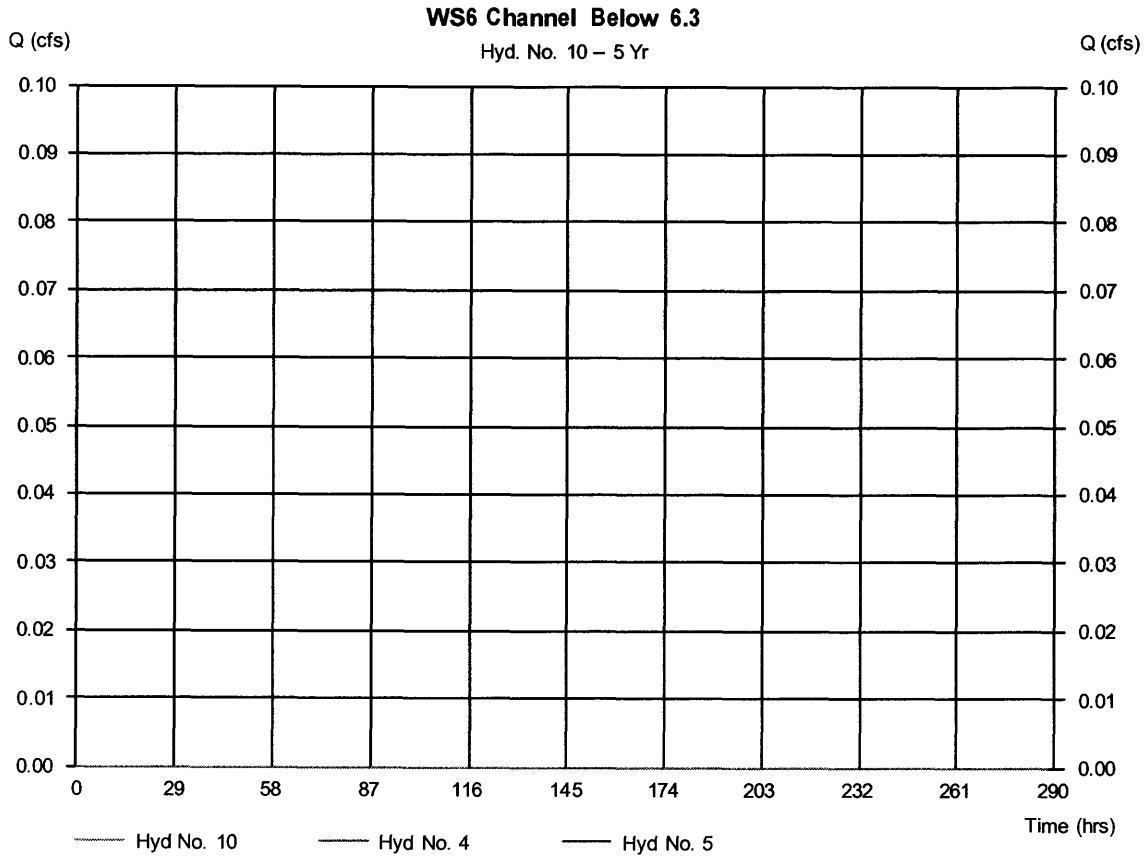

Hydrograph Plot

Hydraflow Hydrographs by Intelisolve Wednesday, Nov 30 2005, 7:57 AM

Hyd. No. 11

WS6 Channel Reach 2

Hydrograph type	= Combine	Peak discharge	= 0.00 cfs
Storm frequency	= 5 yrs	Time interval	= 6 min
Inflow hyds.	= 9, 10		

Hydrograph Volume = 0 cuft

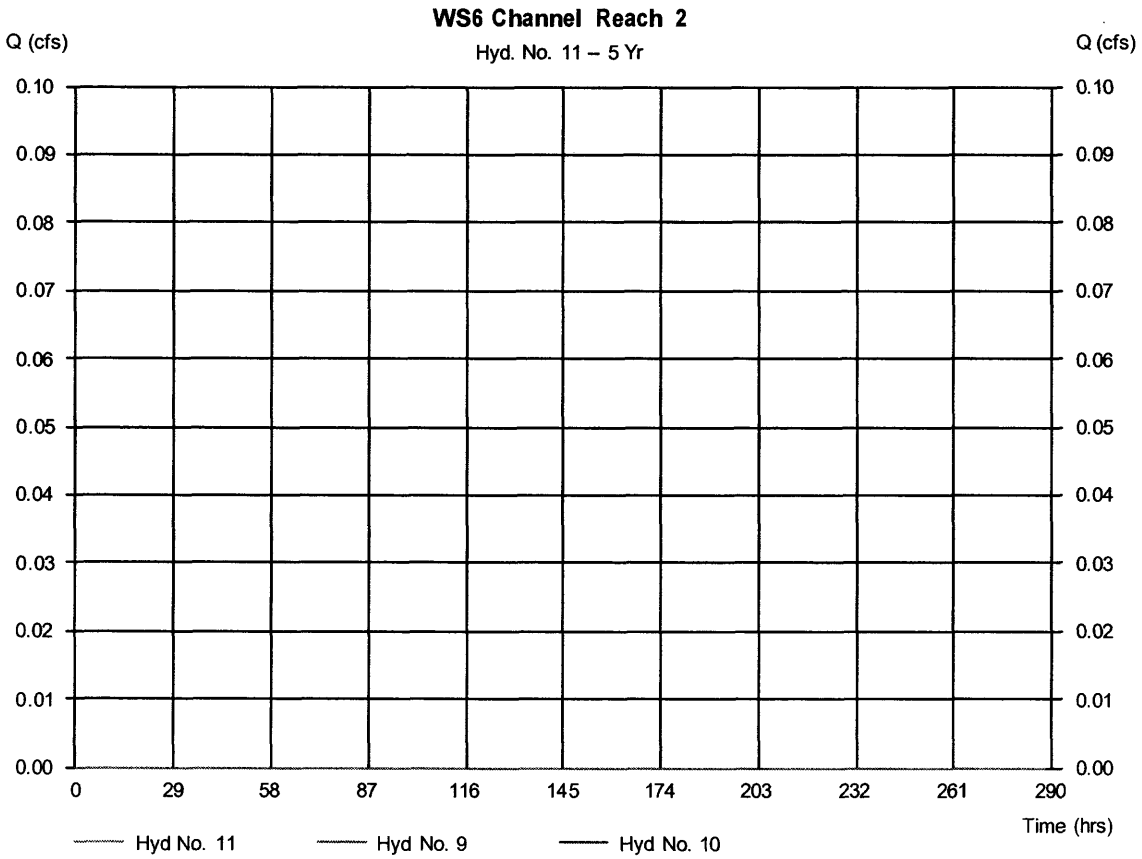

Hydrograph Plot

Hydraflow Hydrographs by Intelisolve — Wednesday, Nov 30 2005, 7:57 AM

Hyd. No. 12

Channel Through 6.4

Hydrograph type	= Reach	Peak discharge	= 0.00 cfs
Storm frequency	= 5 yrs	Time interval	= 6 min
Inflow hyd. No.	= 11	Section type	= Trapezoidal
Reach length	= 2370.0 ft	Channel slope	= 4.2 %
Manning's n	= 0.030	Bottom width	= 8.0 ft
Side slope	= 2.0:1	Max. depth	= 4.0 ft
Rating curve x	= 2.549	Rating curve m	= 1.427
Ave. velocity	= 0.00 ft/s	Routing coeff.	= 0.5679

Modified Att-Kin routing method used. — Hydrograph Volume = 0 cuft

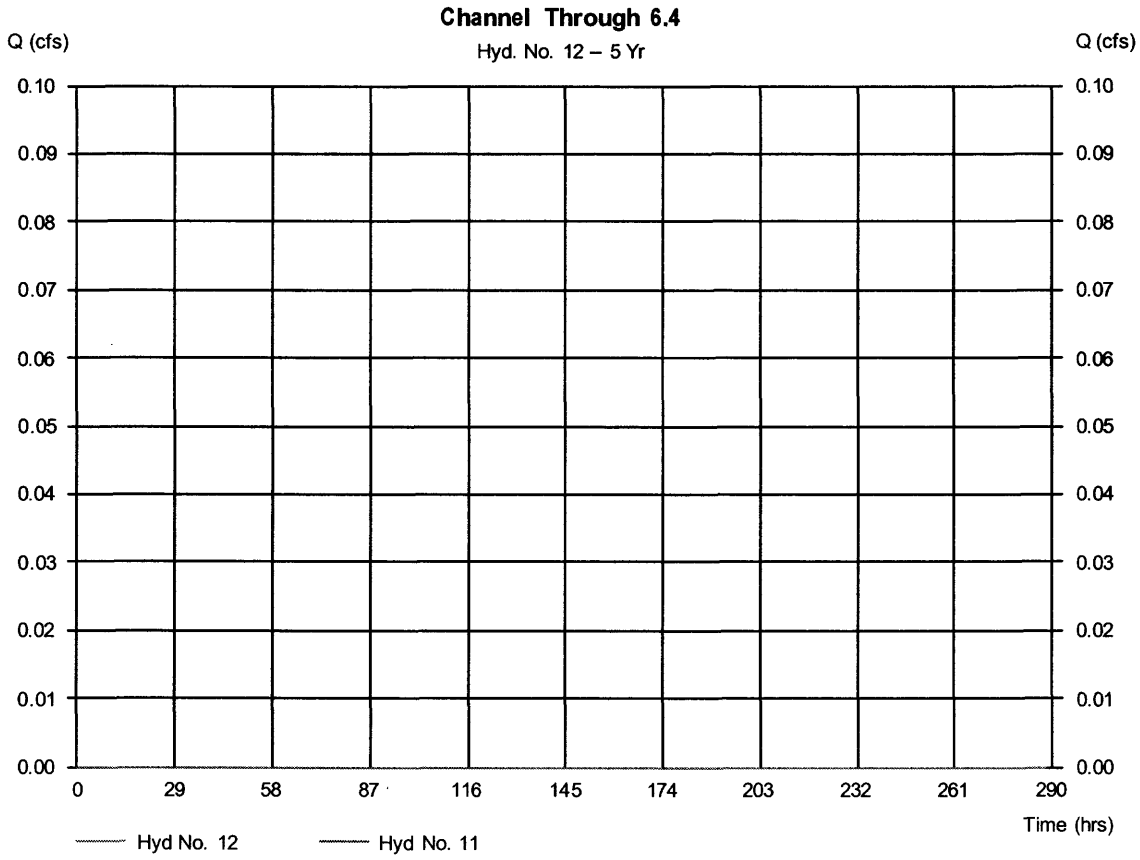

Hydrograph Plot

Hydraflow Hydrographs by Intelisolve Wednesday, Nov 30 2005, 7:57 AM

Hyd. No. 13

WS6.4

Hydrograph type	= SCS Runoff	Peak discharge	= 0.00 cfs
Storm frequency	= 5 yrs	Time interval	= 6 min
Drainage area	= 67.000 ac	Curve number	= 65
Basin Slope	= 4.2 %	Hydraulic length	= 2370 ft
Tc method	= LAG	Time of conc. (Tc)	= 47.00 min
Total precip.	= 1.04 in	Distribution	= SCS 6-Hr
Storm duration	= 6 hrs	Shape factor	= 484

Hydrograph Volume = 0 cuft

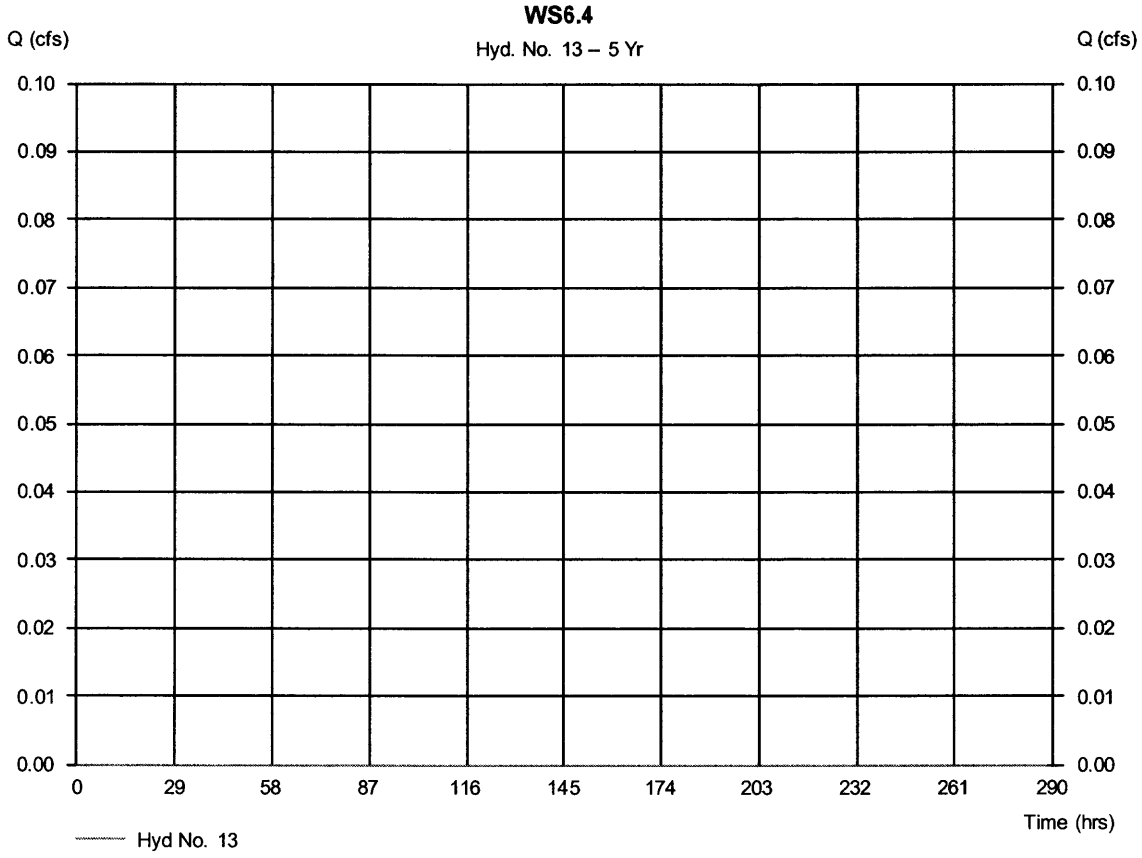

Hydrograph Plot

Hydraflow Hydrographs by Intelisolve Wednesday, Nov 30 2005, 7:57 AM

Hyd. No. 14

WS6.5

Hydrograph type	= SCS Runoff	Peak discharge	= 0.00 cfs
Storm frequency	= 5 yrs	Time interval	= 6 min
Drainage area	= 276.000 ac	Curve number	= 65
Basin Slope	= 17.5 %	Hydraulic length	= 6770 ft
Tc method	= LAG	Time of conc. (Tc)	= 53.50 min
Total precip.	= 1.04 in	Distribution	= SCS 6-Hr
Storm duration	= 6 hrs	Shape factor	= 484

Hydrograph Volume = 0 cuft

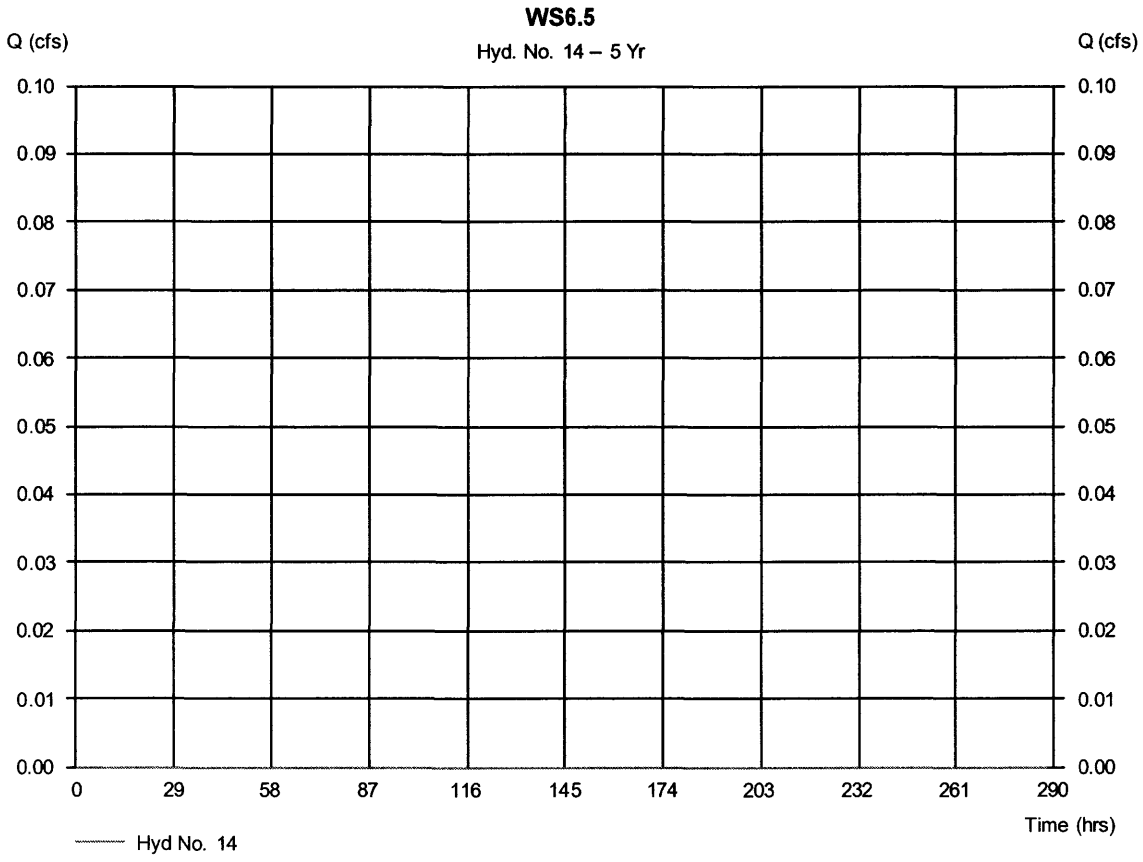

Hydrograph Plot

Hydraflow Hydrographs by Intelisolve Wednesday, Nov 30 2005, 7:57 AM

Hyd. No. 15

WS4.1

Hydrograph type	= SCS Runoff	Peak discharge	= 0.00 cfs
Storm frequency	= 5 yrs	Time interval	= 6 min
Drainage area	= 189.000 ac	Curve number	= 65
Basin Slope	= 31.3 %	Hydraulic length	= 3850 ft
Tc method	= LAG	Time of conc. (Tc)	= 25.40 min
Total precip.	= 1.04 in	Distribution	= SCS 6-Hr
Storm duration	= 6 hrs	Shape factor	= 484

Hydrograph Volume = 0 cuft

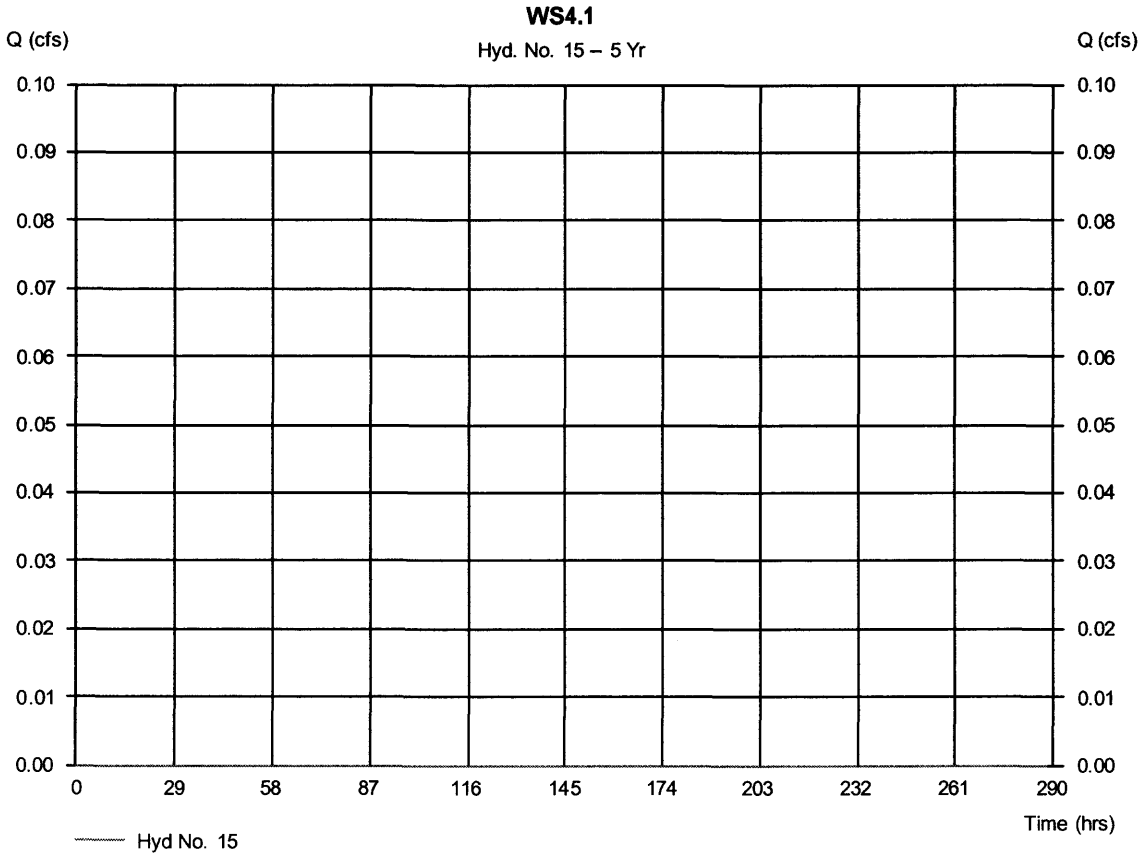

Hydrograph Plot

Hydraflow Hydrographs by Intelisolve — Wednesday, Nov 30 2005, 7:57 AM

Hyd. No. 16

Channel Through 4.2

Hydrograph type	= Reach	Peak discharge	= 0.00 cfs
Storm frequency	= 5 yrs	Time interval	= 6 min
Inflow hyd. No.	= 15	Section type	= Trapezoidal
Reach length	= 5010.0 ft	Channel slope	= 10.4 %
Manning's n	= 0.030	Bottom width	= 8.0 ft
Side slope	= 2.0:1	Max. depth	= 4.0 ft
Rating curve x	= 3.998	Rating curve m	= 1.427
Ave. velocity	= 0.00 ft/s	Routing coeff.	= 0.2646

Modified Att-Kin routing method used. — Hydrograph Volume = 0 cuft

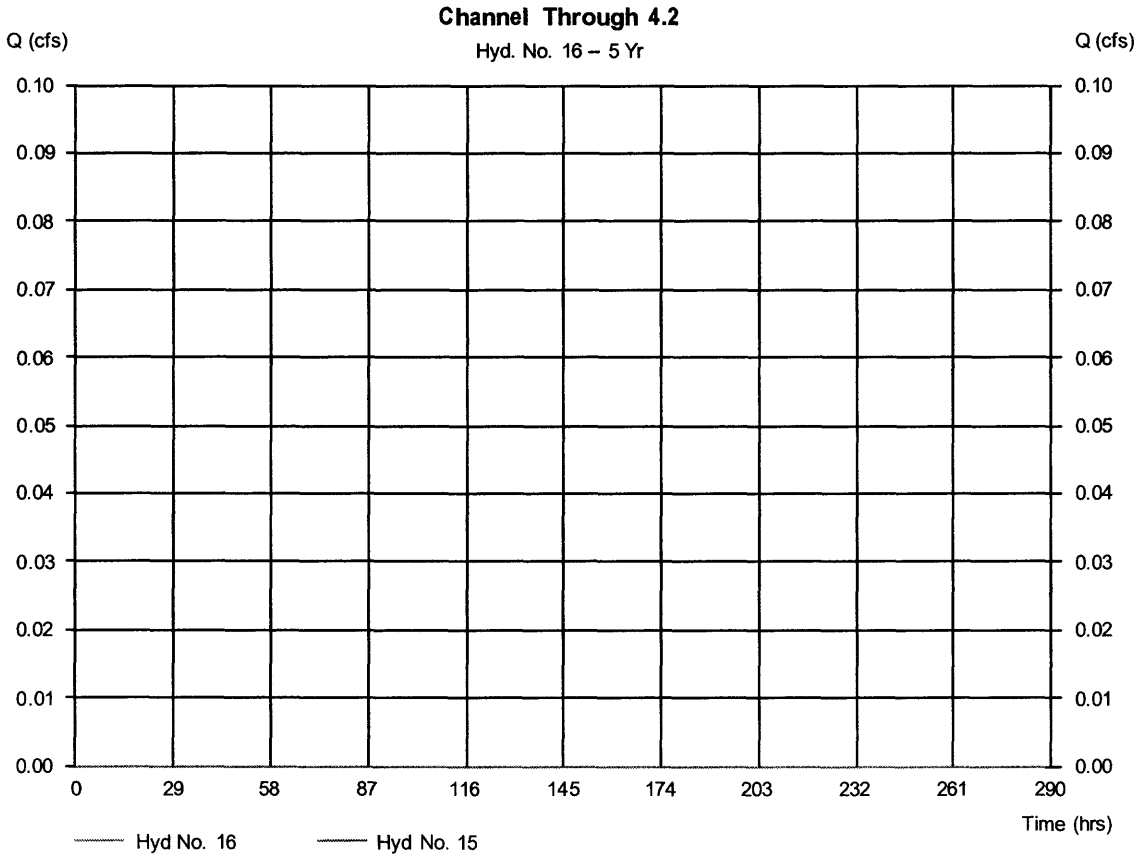

Hydrograph Plot

Hydraflow Hydrographs by Intelisolve Wednesday, Nov 30 2005, 7:57 AM

Hyd. No. 17

WS4.2

Hydrograph type	= SCS Runoff	Peak discharge	= 0.00 cfs
Storm frequency	= 5 yrs	Time interval	= 6 min
Drainage area	= 232.000 ac	Curve number	= 65
Basin Slope	= 10.4 %	Hydraulic length	= 5010 ft
Tc method	= LAG	Time of conc. (Tc)	= 54.60 min
Total precip.	= 1.04 in	Distribution	= SCS 6-Hr
Storm duration	= 6 hrs	Shape factor	= 484

Hydrograph Volume = 0 cuft

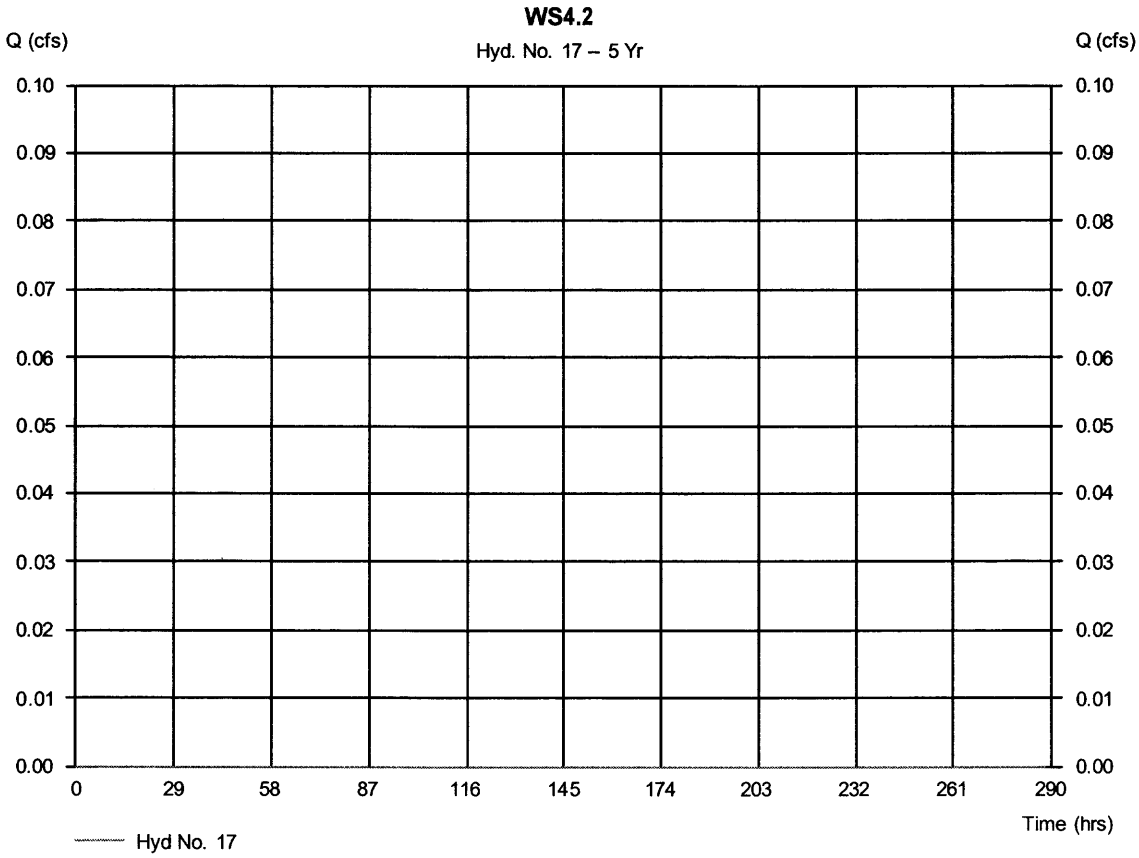

Hydrograph Plot

Hydraflow Hydrographs by Intelisolve Wednesday, Nov 30 2005, 7:57 AM

Hyd. No. 18

WS4

Hydrograph type	= Combine	Peak discharge	= 0.00 cfs
Storm frequency	= 5 yrs	Time interval	= 6 min
Inflow hyds.	= 16, 17		

Hydrograph Volume = 0 cuft

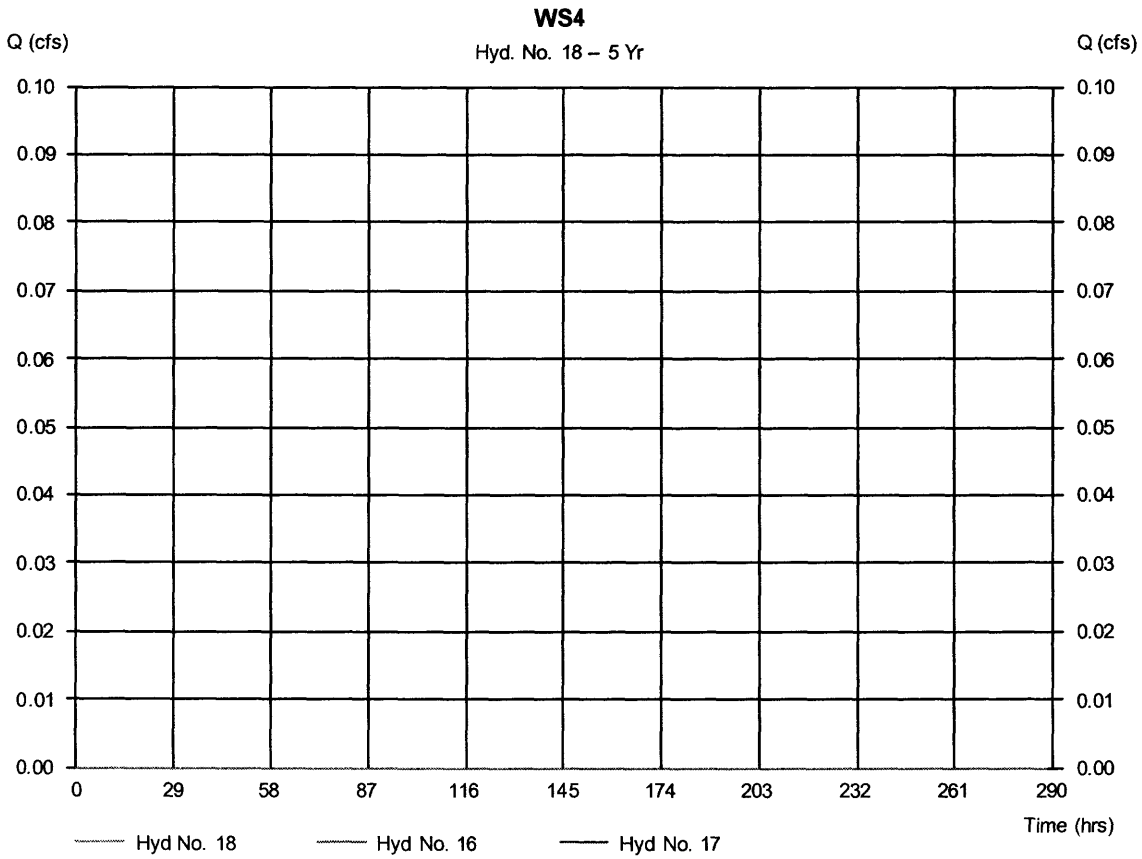

Hydrograph Plot

Hydraflow Hydrographs by Intelisolve Wednesday, Nov 30 2005, 7:57 AM

Hyd. No. 19

WS6 Below 6.4

Hydrograph type	= Combine	Peak discharge	= 0.00 cfs
Storm frequency	= 5 yrs	Time interval	= 6 min
Inflow hyds.	= 12, 13, 14, 18		

Hydrograph Volume = 0 cuft

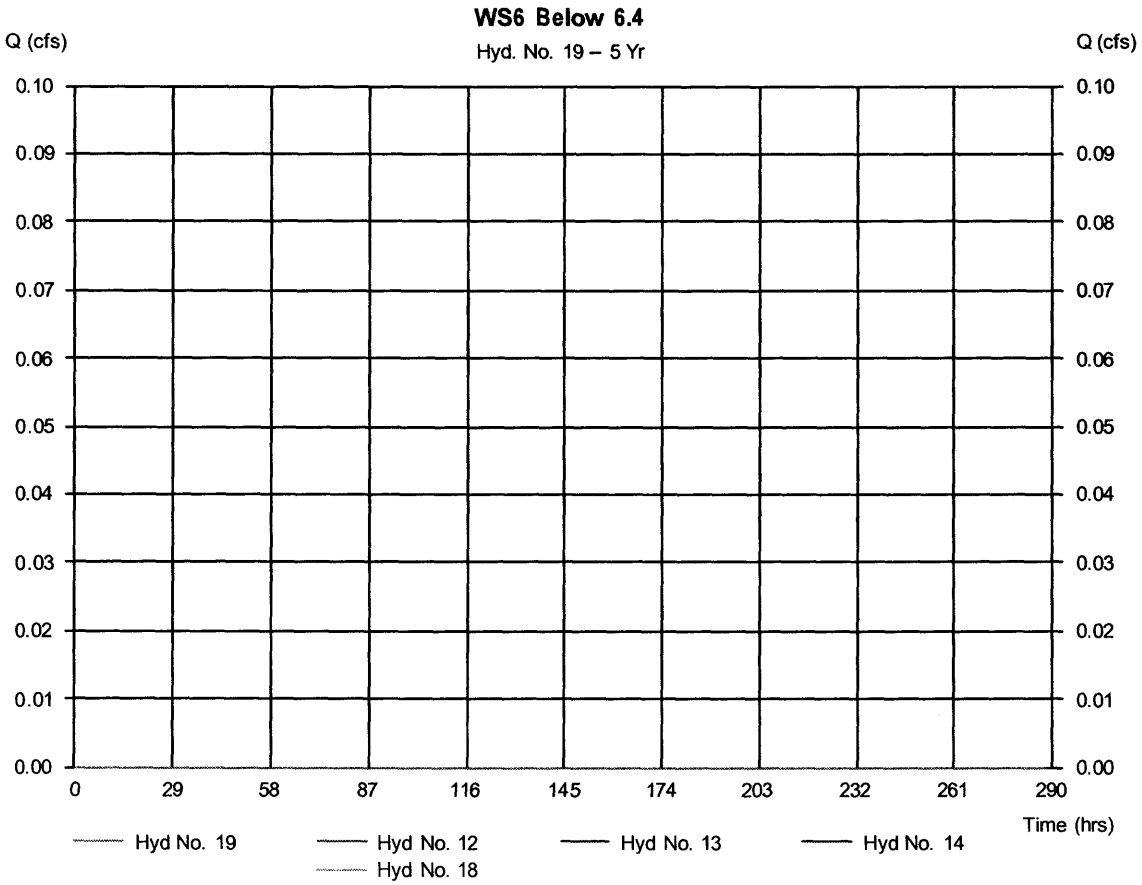

Hydrograph Plot

Hydraflow Hydrographs by Intelisolve — Wednesday, Nov 30 2005, 7:57 AM

Hyd. No. 20

Channel through 6.6

Hydrograph type	= Reach	Peak discharge	= 0.00 cfs
Storm frequency	= 5 yrs	Time interval	= 6 min
Inflow hyd. No.	= 19	Section type	= Trapezoidal
Reach length	= 5730.0 ft	Channel slope	= 3.3 %
Manning's n	= 0.030	Bottom width	= 8.0 ft
Side slope	= 2.0:1	Max. depth	= 5.0 ft
Rating curve x	= 2.261	Rating curve m	= 1.428
Ave. velocity	= 0.00 ft/s	Routing coeff.	= 0.2980

Modified Att-Kin routing method used. — Hydrograph Volume = 0 cuft

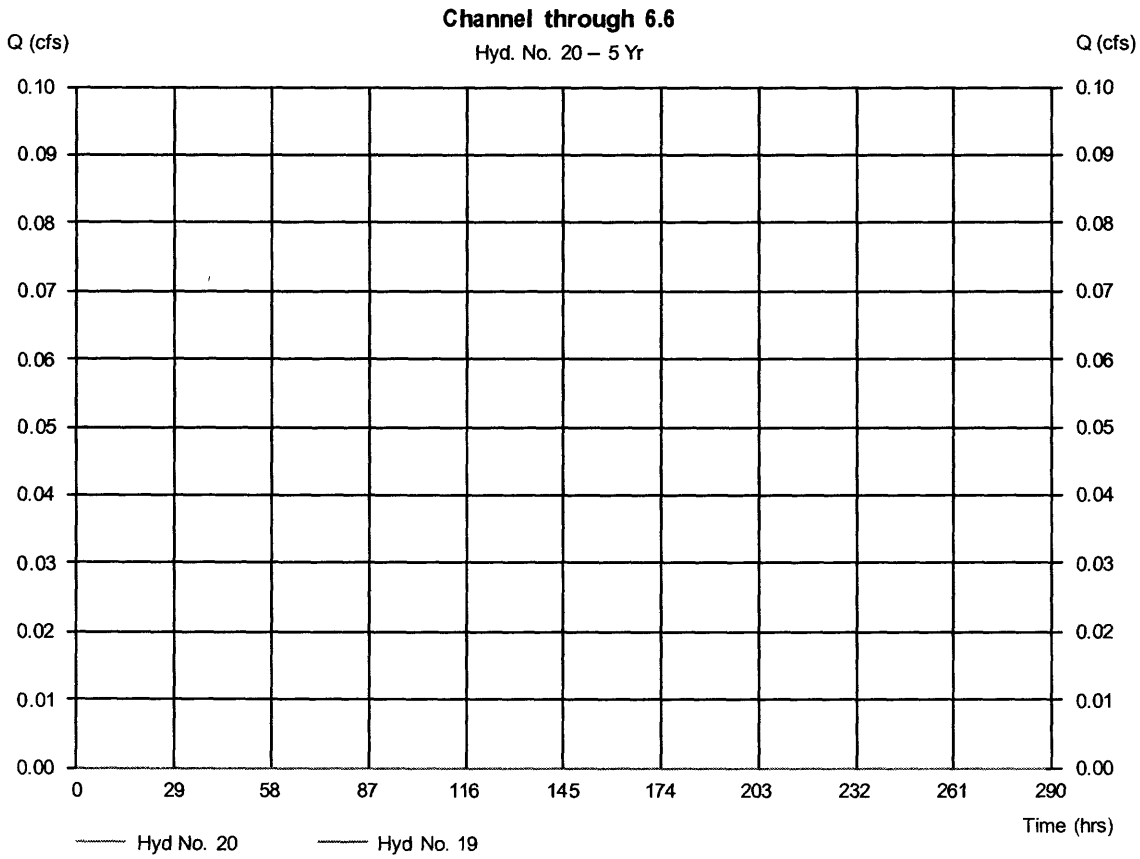

Hydrograph Plot

Hydraflow Hydrographs by Intelisolve

Wednesday, Nov 30 2005, 7:57 AM

Hyd. No. 21

WS6.6

Hydrograph type	= SCS Runoff	Peak discharge	= 0.00 cfs
Storm frequency	= 5 yrs	Time interval	= 6 min
Drainage area	= 383.000 ac	Curve number	= 65
Basin Slope	= 3.3 %	Hydraulic length	= 5730 ft
Tc method	= LAG	Time of conc. (Tc)	= 107.50 min
Total precip.	= 1.04 in	Distribution	= SCS 6-Hr
Storm duration	= 6 hrs	Shape factor	= 484

Hydrograph Volume = 0 cuft

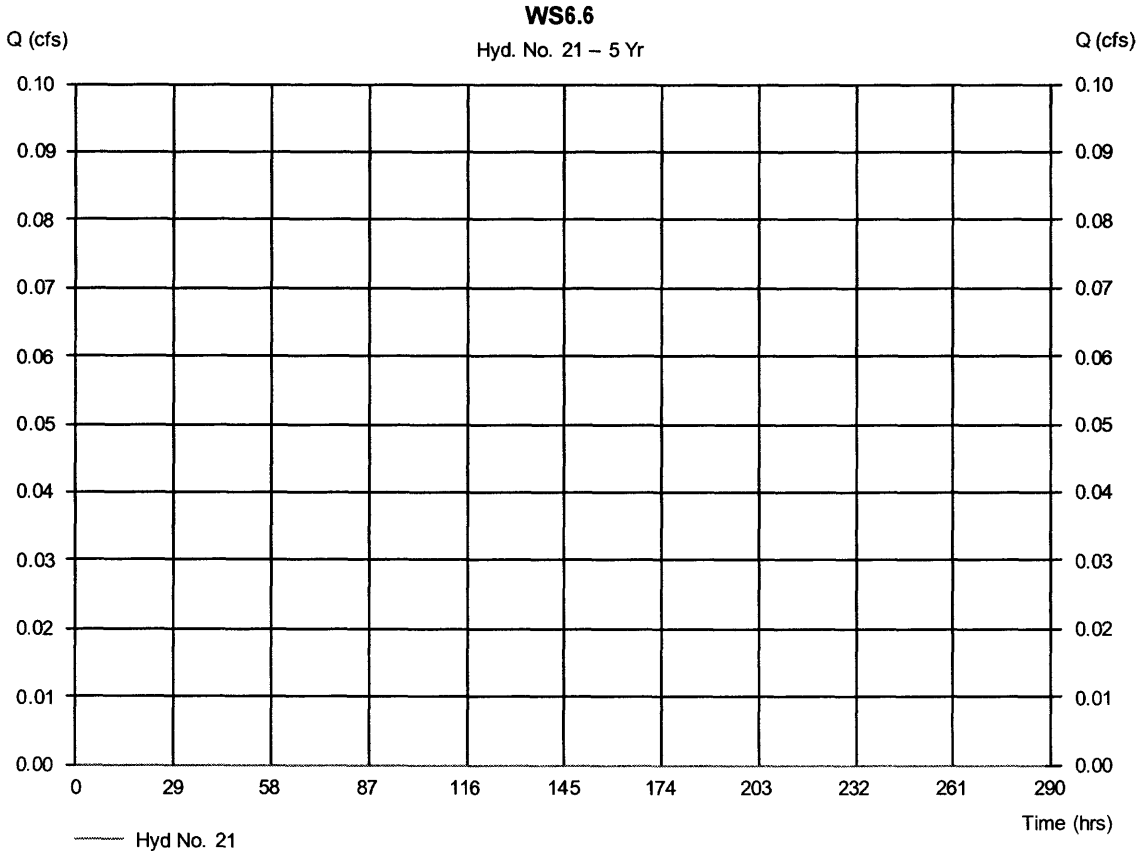

Hydrograph Plot

Hydraflow Hydrographs by Intelisolve Wednesday, Nov 30 2005, 7:57 AM

Hyd. No. 22

WS3.1

Hydrograph type	= SCS Runoff	Peak discharge	= 0.00 cfs
Storm frequency	= 5 yrs	Time interval	= 6 min
Drainage area	= 687.000 ac	Curve number	= 65
Basin Slope	= 24.2 %	Hydraulic length	= 7090 ft
Tc method	= LAG	Time of conc. (Tc)	= 47.20 min
Total precip.	= 1.04 in	Distribution	= SCS 6-Hr
Storm duration	= 6 hrs	Shape factor	= 484

Hydrograph Volume = 0 cuft

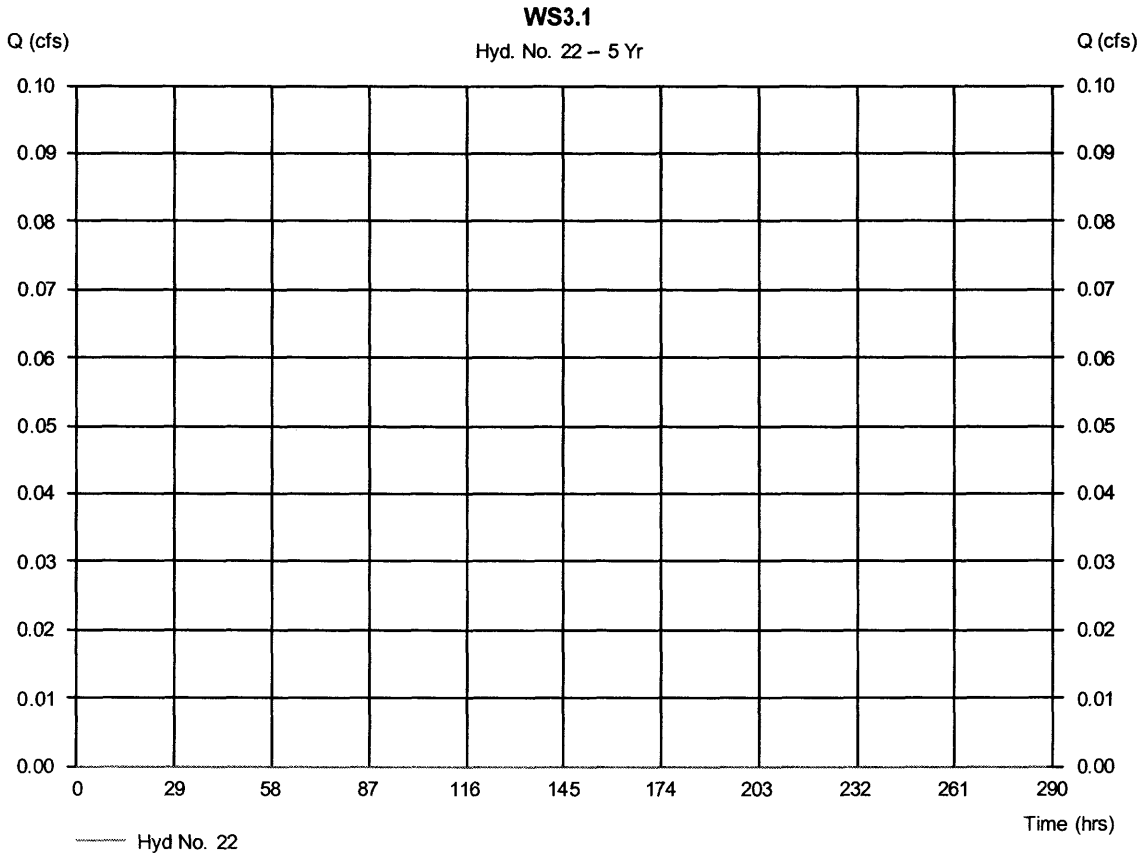

Hydrograph Plot

Hydraflow Hydrographs by Intelisolve — Wednesday, Nov 30 2005, 7:57 AM

Hyd. No. 23

Channel through WS3.2

Hydrograph type	= Reach	Peak discharge	= 0.00 cfs
Storm frequency	= 5 yrs	Time interval	= 6 min
Inflow hyd. No.	= 22	Section type	= Trapezoidal
Reach length	= 4980.0 ft	Channel slope	= 4.4 %
Manning's n	= 0.030	Bottom width	= 8.0 ft
Side slope	= 2.0:1	Max. depth	= 5.0 ft
Rating curve x	= 2.609	Rating curve m	= 1.428
Ave. velocity	= 0.00 ft/s	Routing coeff.	= 0.2830

Modified Att-Kin routing method used. — Hydrograph Volume = 0 cuft

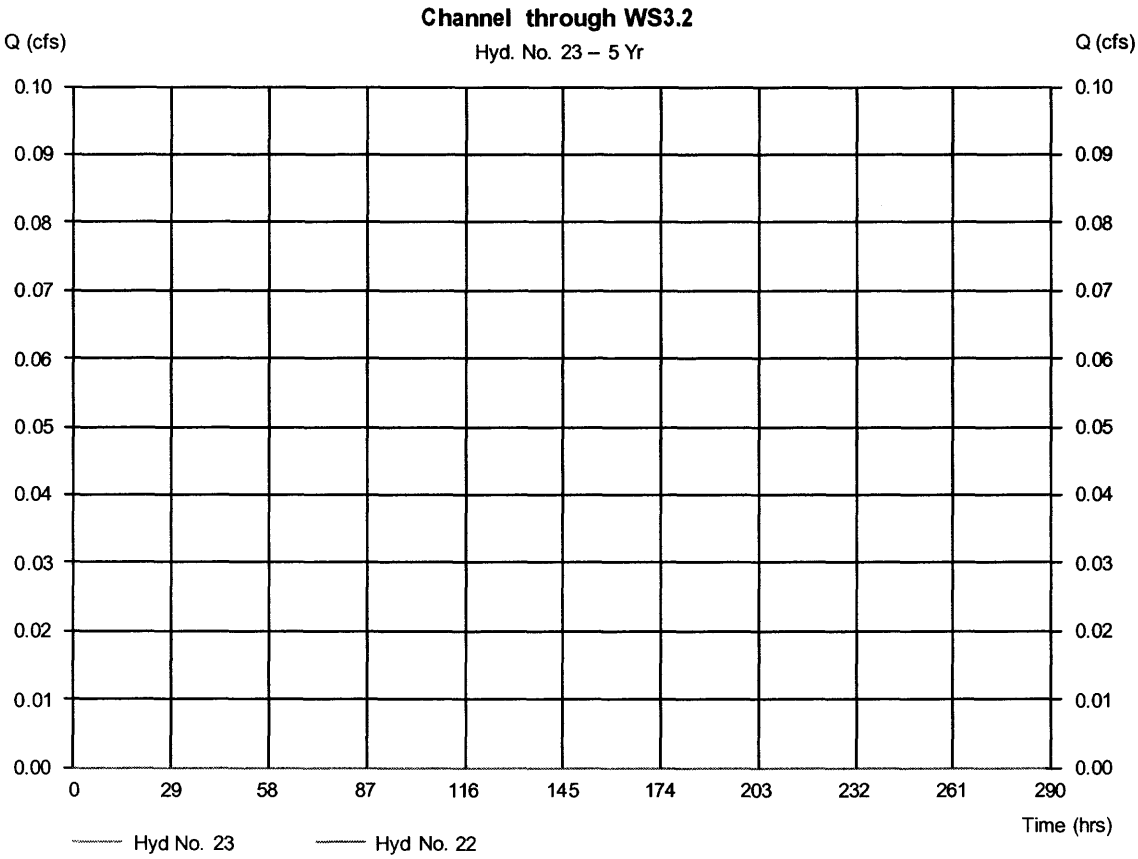

Hydrograph Plot

Hydraflow Hydrographs by Intelisolve — Wednesday, Nov 30 2005, 7:57 AM

Hyd. No. 24

WS3.2

Hydrograph type	= SCS Runoff	Peak discharge	= 0.00 cfs
Storm frequency	= 5 yrs	Time interval	= 6 min
Drainage area	= 379.000 ac	Curve number	= 65
Basin Slope	= 4.4 %	Hydraulic length	= 4980 ft
Tc method	= LAG	Time of conc. (Tc)	= 83.30 min
Total precip.	= 1.04 in	Distribution	= SCS 6-Hr
Storm duration	= 6 hrs	Shape factor	= 484

Hydrograph Volume = 0 cuft

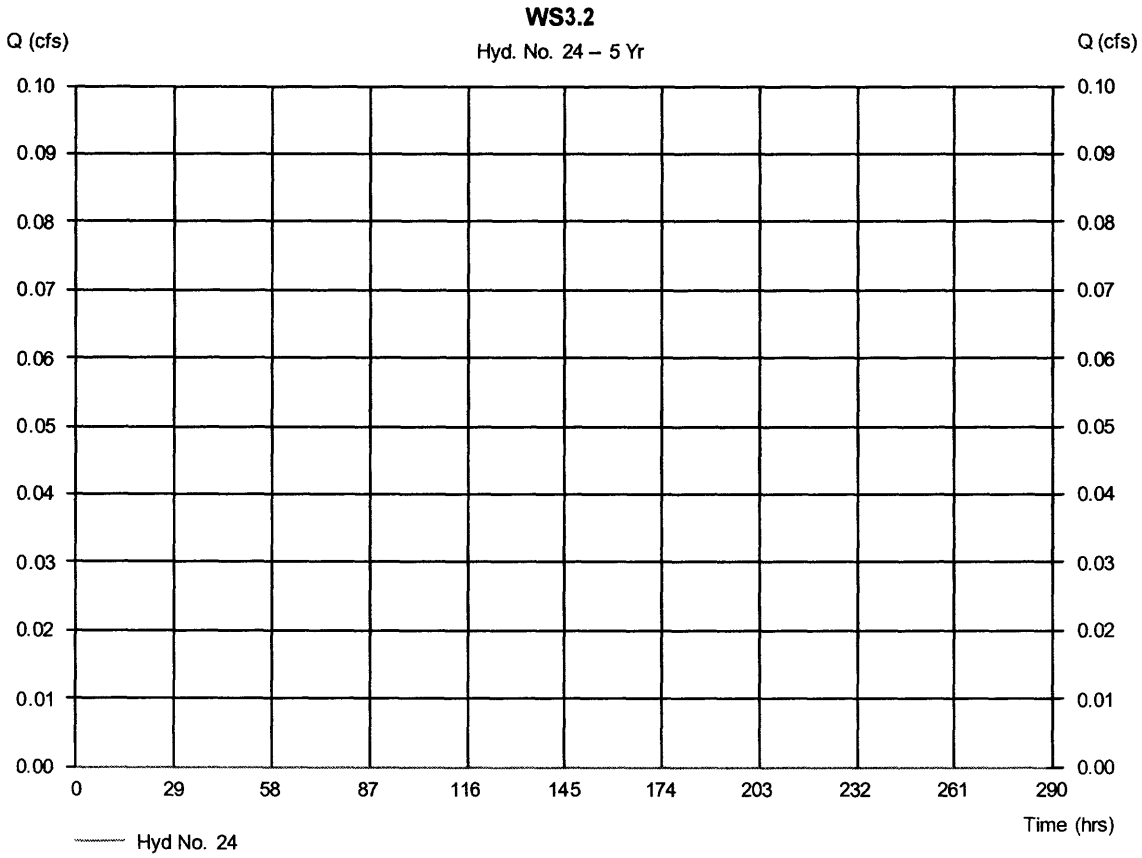

Hydrograph Plot

Hydraflow Hydrographs by Intelisolve

Wednesday, Nov 30 2005, 7:57 AM

Hyd. No. 25

WS3

Hydrograph type	= Combine	Peak discharge	= 0.00 cfs
Storm frequency	= 5 yrs	Time interval	= 6 min
Inflow hyds.	= 23, 24		

Hydrograph Volume = 0 cuft

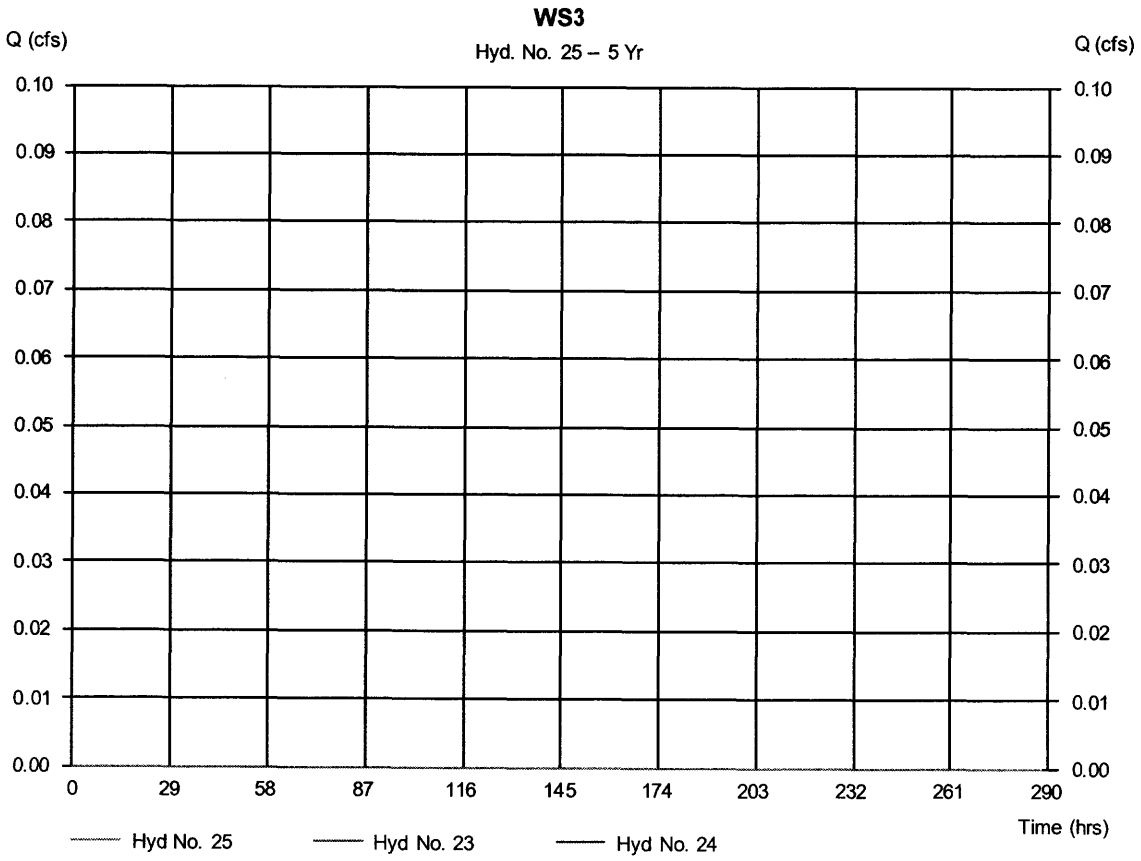

Hydrograph Plot

Hydraflow Hydrographs by Intelisolve Wednesday, Nov 30 2005, 7:57 AM

Hyd. No. 26

WS6 Below 6.6

Hydrograph type	= Combine	Peak discharge	= 0.00 cfs
Storm frequency	= 5 yrs	Time interval	= 6 min
Inflow hyds.	= 20, 21, 25		

Hydrograph Volume = 0 cuft

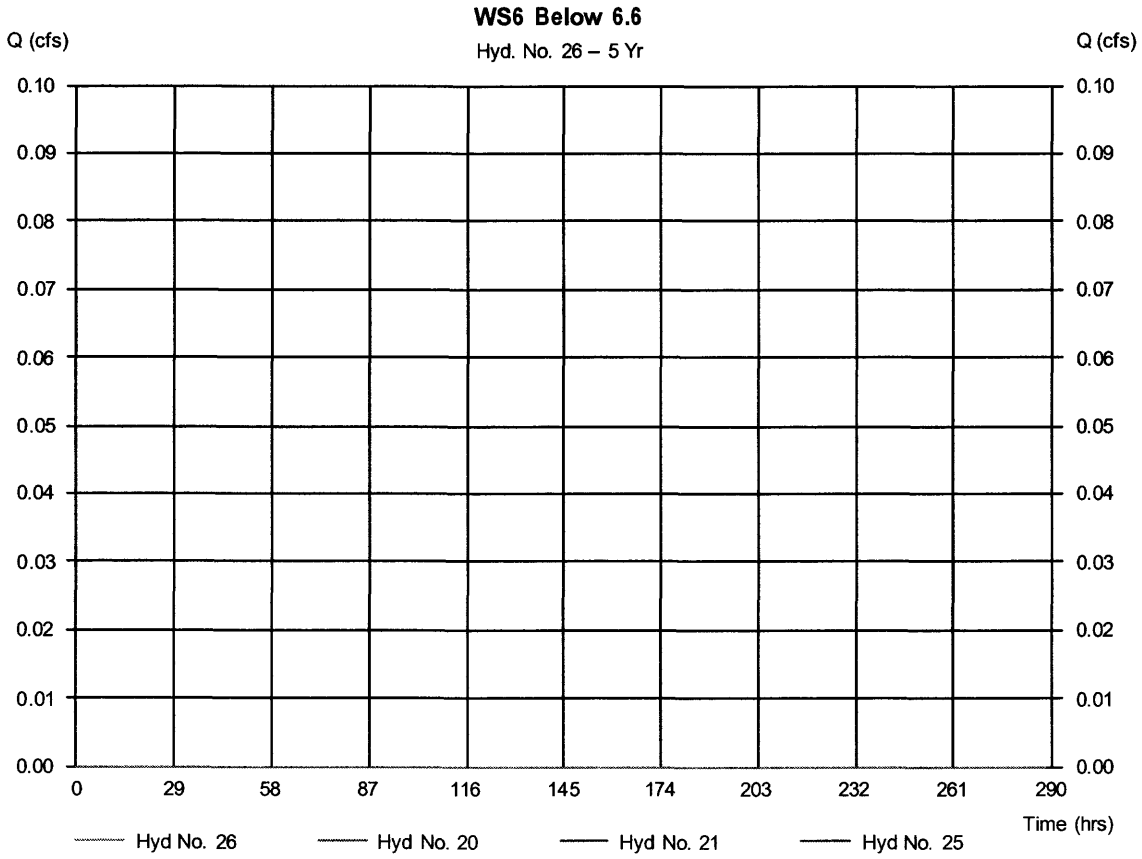

Hydrograph Plot

Hydraflow Hydrographs by Intelisolve Wednesday, Nov 30 2005, 7:57 AM

Hyd. No. 27

WS6.7

Hydrograph type	= SCS Runoff	Peak discharge	= 0.00 cfs
Storm frequency	= 5 yrs	Time interval	= 6 min
Drainage area	= 760.000 ac	Curve number	= 65
Basin Slope	= 2.9 %	Hydraulic length	= 10770 ft
Tc method	= LAG	Time of conc. (Tc)	= 191.30 min
Total precip.	= 1.04 in	Distribution	= SCS 6-Hr
Storm duration	= 6 hrs	Shape factor	= 484

Hydrograph Volume = 0 cuft

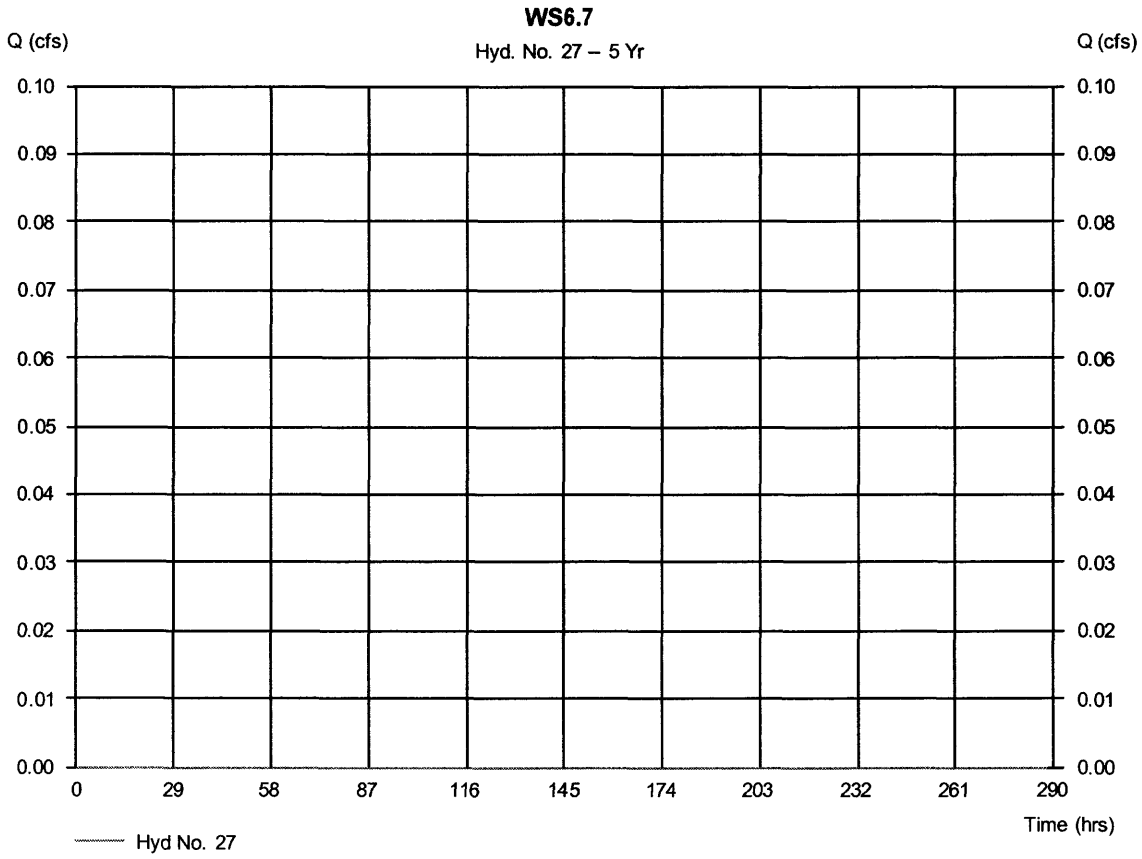

Hydrograph Plot

Hydraflow Hydrographs by Intelisolve Wednesday, Nov 30 2005, 7:57 AM

Hyd. No. 28

Little Park

Hydrograph type	= Combine	Peak discharge	= 0.00 cfs
Storm frequency	= 5 yrs	Time interval	= 6 min
Inflow hyds.	= 26, 27		

Hydrograph Volume = 0 cuft

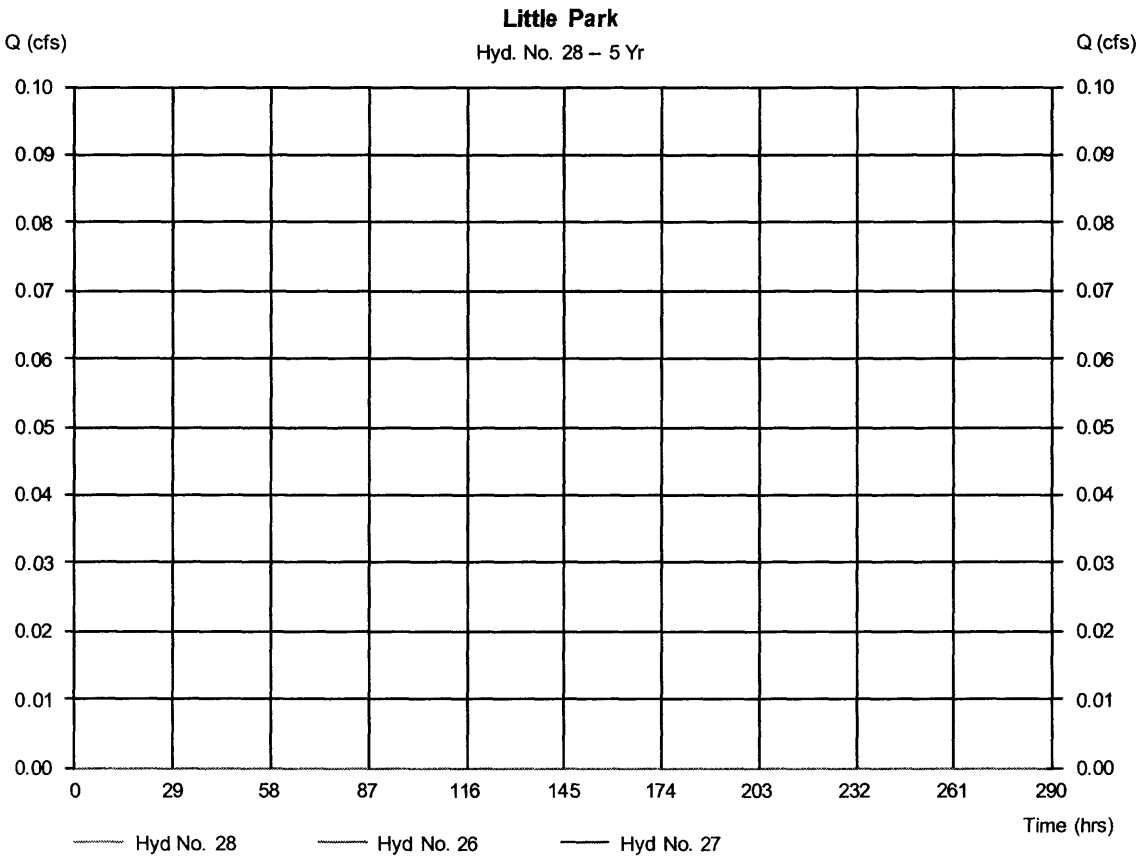

Hydrograph Plot

Hydraflow Hydrographs by Intelisolve Wednesday, Nov 30 2005, 7:57 AM

Hyd. No. 1

WS6.1

Hydrogra ph type	= SCS Runoff	Peak discharge	= 1.63 cfs
Storm frequency	= 10 yrs	Time interval	= 6 min
Drainage area	= 499.000 ac	Curve number	= 65
Basin Slope	= 20.8 %	Hydraulic length	= 7930 ft
Tc method	= LAG	Time of conc. (Tc)	= 55.70 min
Total precip.	= 1.23 in	Distribution	= SCS 6-Hr
Storm duration	= 6 hrs	Shape factor	= 484

Hydrograph Volume = 7,665 cuft

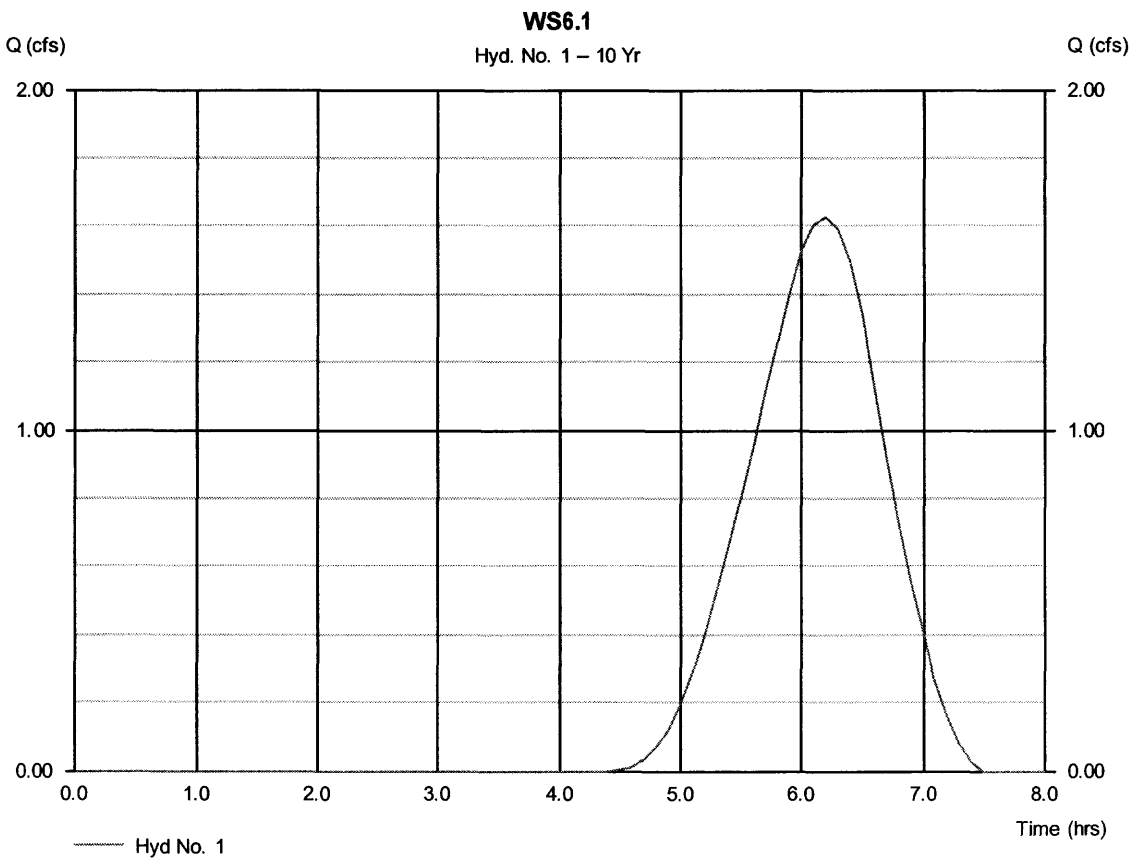

Hydrograph Plot

Hydraflow Hydrographs by Intelisolve Wednesday, Nov 30 2005, 7:57 AM

Hyd. No. 2

WS6.2

Hydrogra ph type	= SCS Runoff	Peak discharge	= 0.93 cfs
Storm frequency	= 10 yrs	Time interval	= 6 min
Drainage area	= 285.000 ac	Curve number	= 65
Basin Slope	= 19.3 %	Hydraulic length	= 6790 ft
Tc method	= LAG	Time of conc. (Tc)	= 51.10 min
Total precip.	= 1.23 in	Distribution	= SCS 6-Hr
Storm duration	= 6 hrs	Shape factor	= 484

Hydrograph Volume = 4,378 cuft

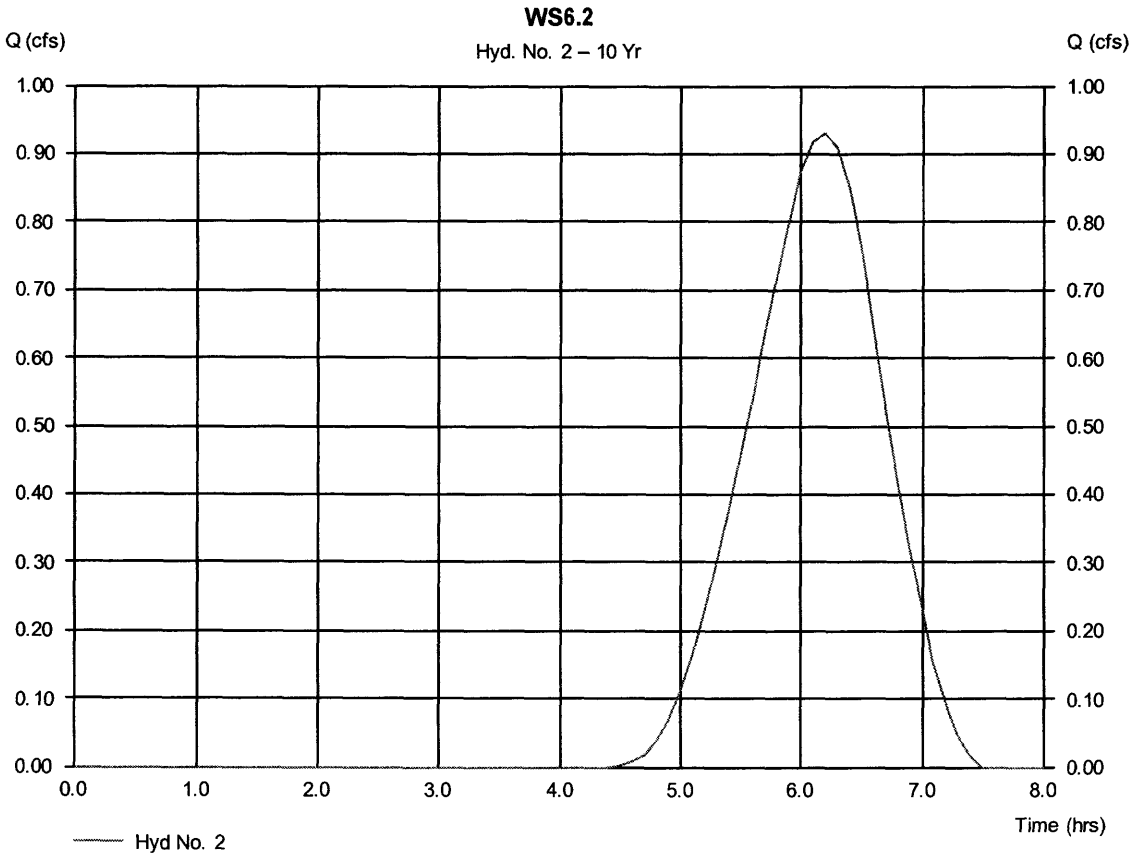

Hydrograph Plot

Hydraflow Hydrographs by Intelisolve

Wednesday, Nov 30 2005, 7:57 AM

Hyd. No. 3

Combine 6.1 and 6.2

Hydrograph type	= Combine	Peak discharge	= 2.56 cfs
Storm frequency	= 10 yrs	Time interval	= 6 min
Inflow hyds.	= 1, 2		

Hydrograph Volume = 12,042 cuft

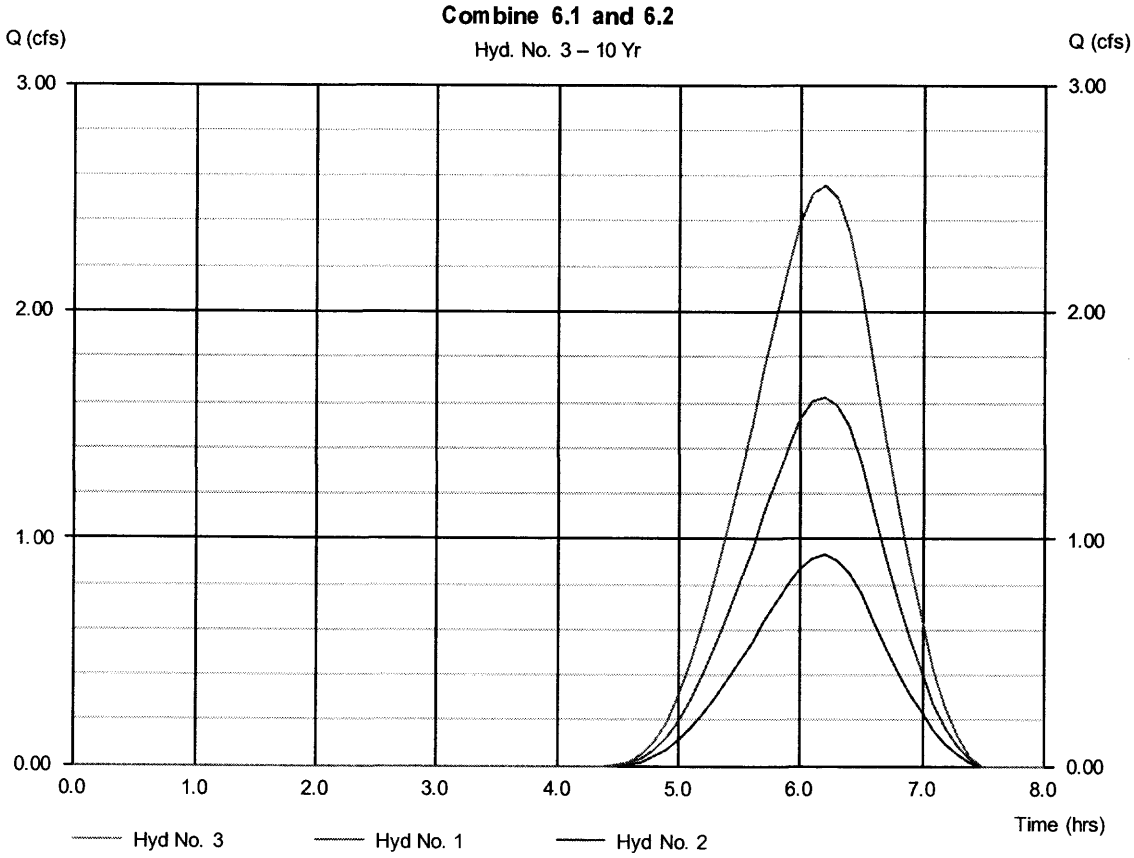

Hydrograph Plot

Hydraflow Hydrographs by Intelisolve — Wednesday, Nov 30 2005, 7:57 AM

Hyd. No. 4

Channel Through 6.3

Hydrograph type	= Reach	Peak discharge	= 2.52 cfs
Storm frequency	= 10 yrs	Time interval	= 6 min
Inflow hyd. No.	= 3	Section type	= Trapezoidal
Reach length	= 2170.0 ft	Channel slope	= 4.2 %
Manning's n	= 0.030	Bottom width	= 8.0 ft
Side slope	= 2.0:1	Max. depth	= 4.0 ft
Rating curve x	= 2.528	Rating curve m	= 1.427
Ave. velocity	= 0.00 ft/s	Routing coeff.	= 0.6927

Modified Att-Kin routing method used. — Hydrograph Volume = 12,038 cuft

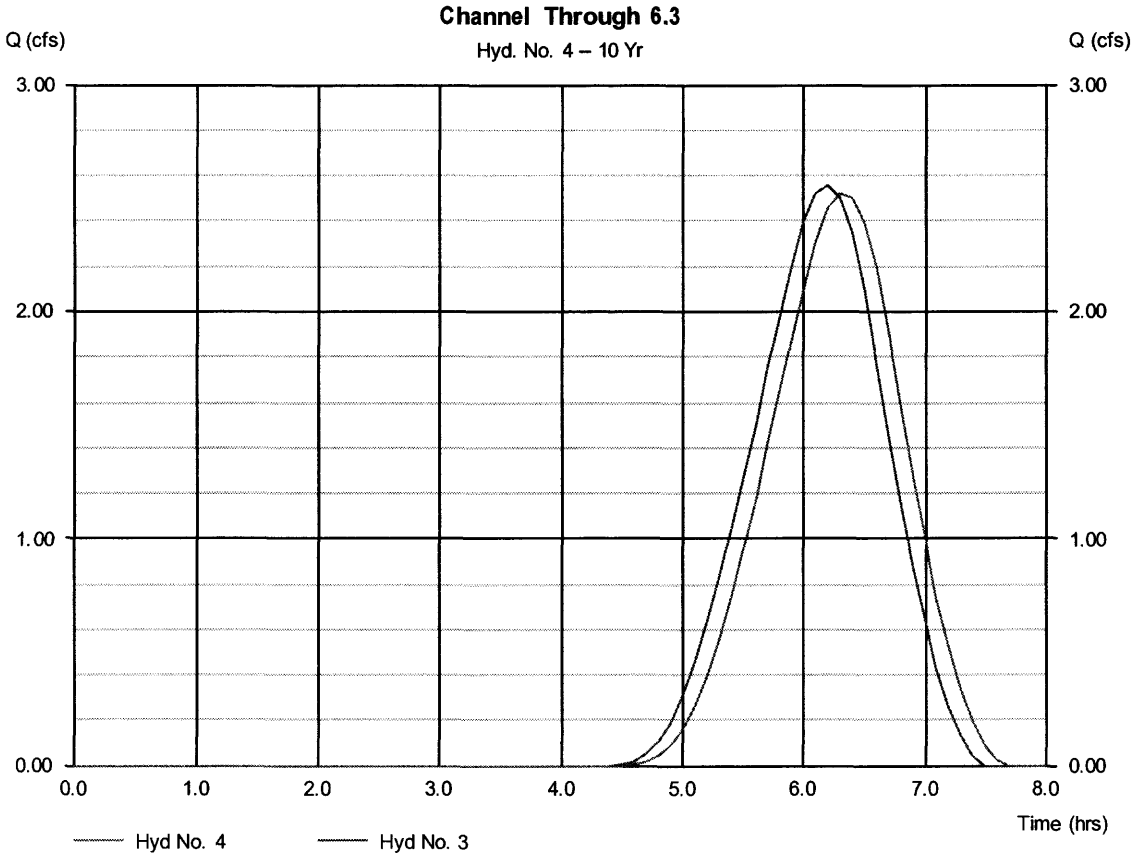

Hydrograph Plot

Hydraflow Hydrographs by Intelisolve Wednesday, Nov 30 2005, 7:57 AM

Hyd. No. 5

WS6.3

Hydrogra ph type	= SCS Runoff	Peak discharge	= 0.32 cfs
Storm frequency	= 10 yrs	Time interval	= 6 min
Drainage area	= 94.000 ac	Curve number	= 65
Basin Slope	= 4.2 %	Hydraulic length	= 2170 ft
Tc method	= LAG	Time of conc. (Tc)	= 44.20 min
Total precip.	= 1.23 in	Distribution	= SCS 6-Hr
Storm duration	= 6 hrs	Shape factor	= 484

Hydrograph Volume = 1,408 cuft

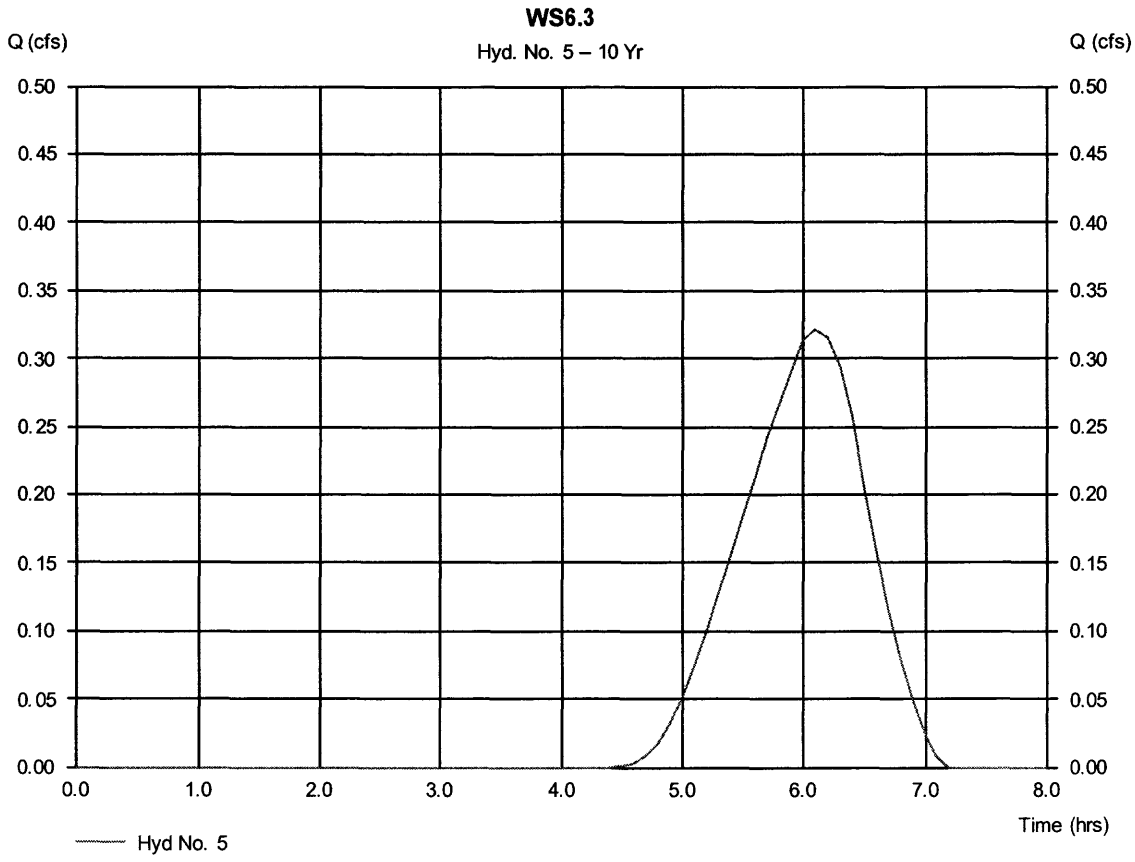

Hydrograph Plot

Hydraflow Hydrographs by Intelisolve

Wednesday, Nov 30 2005, 7:57 AM

Hyd. No. 6

WS5.1

Hydrogra ph type	= SCS Runoff	Peak discharge	= 0.31 cfs
Storm frequency	= 10 yrs	Time interval	= 6 min
Drainage area	= 77.000 ac	Curve number	= 65
Basin Slope	= 44.8 %	Hydraulic length	= 2230 ft
Tc method	= LAG	Time of conc. (Tc)	= 13.70 min
Total precip.	= 1.23 in	Distribution	= SCS 6-Hr
Storm duration	= 6 hrs	Shape factor	= 484

Hydrograph Volume = 1,109 cuft

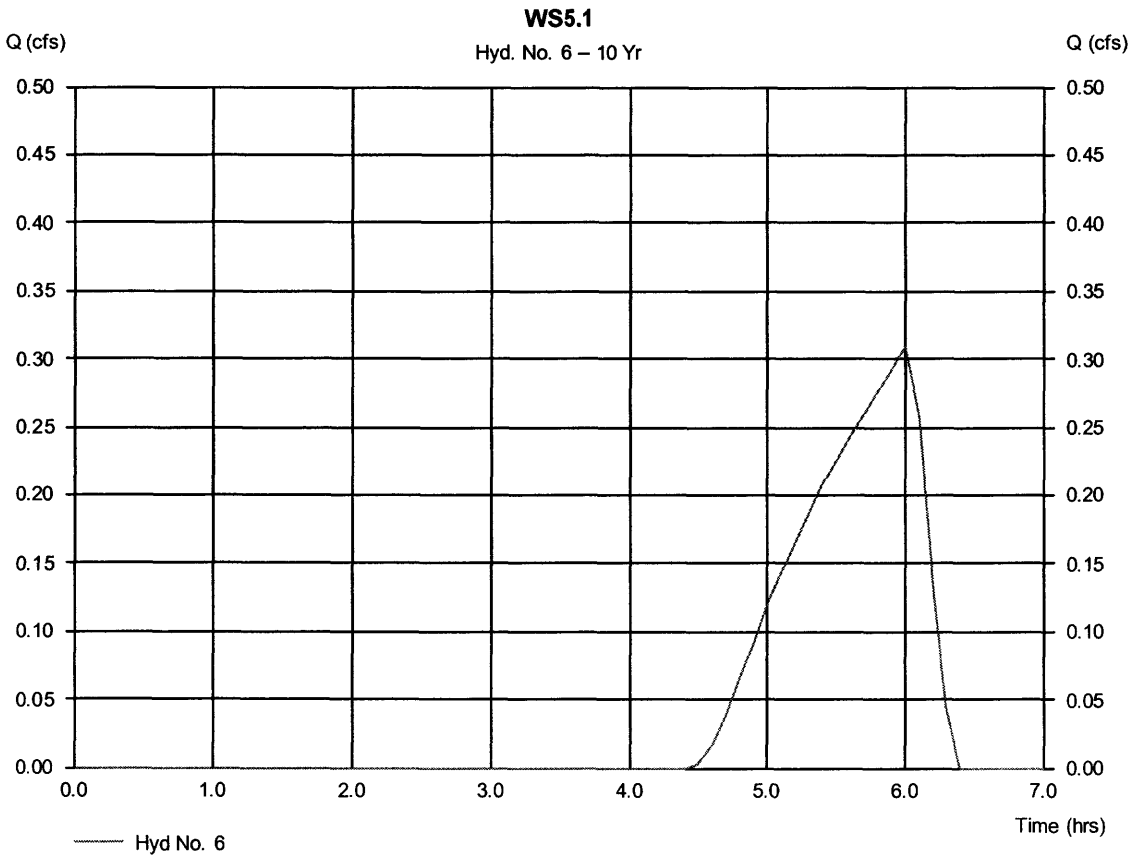

Hydrograph Plot

Hydraflow Hydrographs by Intelisolve — Wednesday, Nov 30 2005, 7:57 AM

Hyd. No. 7

Channel through 5.2

Hydrograph type	= Reach	Peak discharge	= 0.28 cfs
Storm frequency	= 10 yrs	Time interval	= 6 min
Inflow hyd. No.	= 6	Section type	= Trapezoidal
Reach length	= 4550.0 ft	Channel slope	= 13.2 %
Manning's n	= 0.030	Bottom width	= 8.0 ft
Side slope	= 2.0:1	Max. depth	= 4.0 ft
Rating curve x	= 4.506	Rating curve m	= 1.427
Ave. velocity	= 0.00 ft/s	Routing coeff.	= 0.3482

Modified Att-Kin routing method used. — Hydrograph Volume = 1,101 cuft

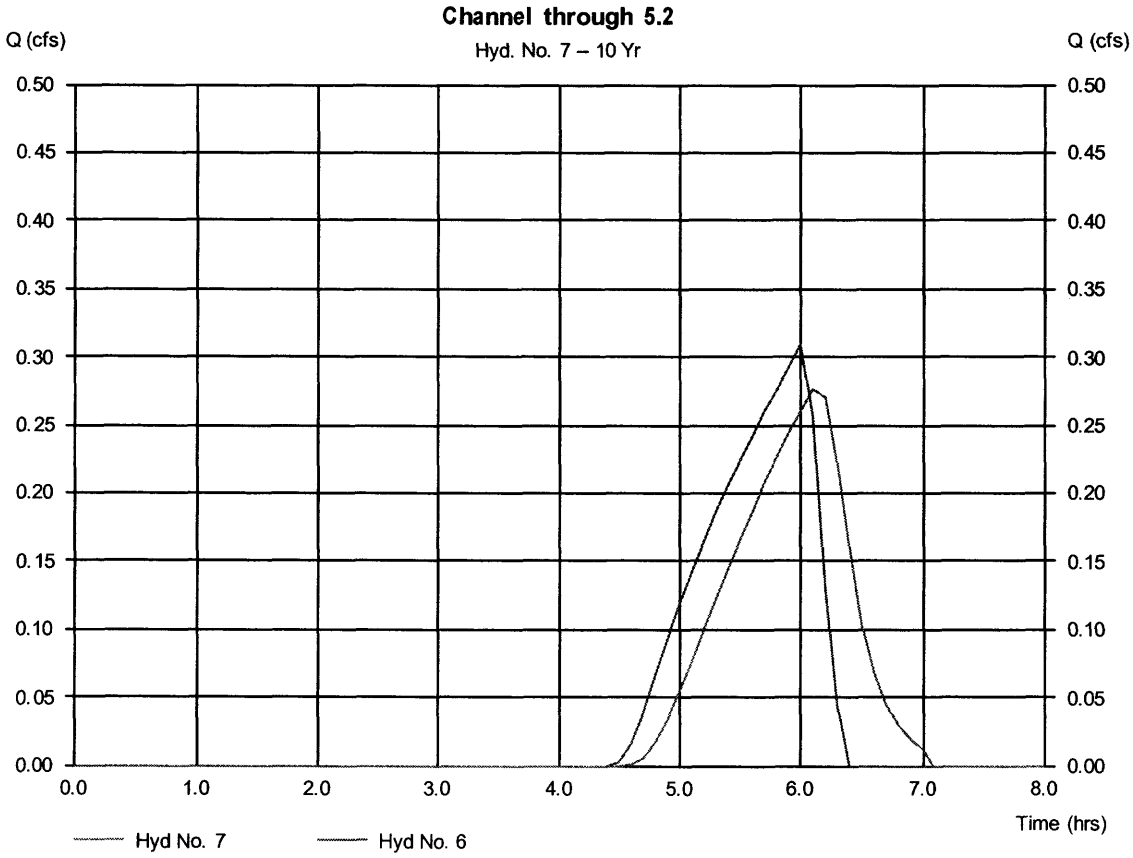

Hydrograph Plot

Hydraflow Hydrographs by Intelisolve

Wednesday, Nov 30 2005, 7:57 AM

Hyd. No. 8

WS5.2

Hydrogra ph type	= SCS Runoff	Peak discharge	= 0.73 cfs
Storm frequency	= 10 yrs	Time interval	= 6 min
Drainage area	= 213.000 ac	Curve number	= 65
Basin Slope	= 13.2 %	Hydraulic length	= 4550 ft
Tc method	= LAG	Time of conc. (Tc)	= 44.80 min
Total precip.	= 1.23 in	Distribution	= SCS 6-Hr
Storm duration	= 6 hrs	Shape factor	= 484

Hydrograph Volume = 3,190 cuft

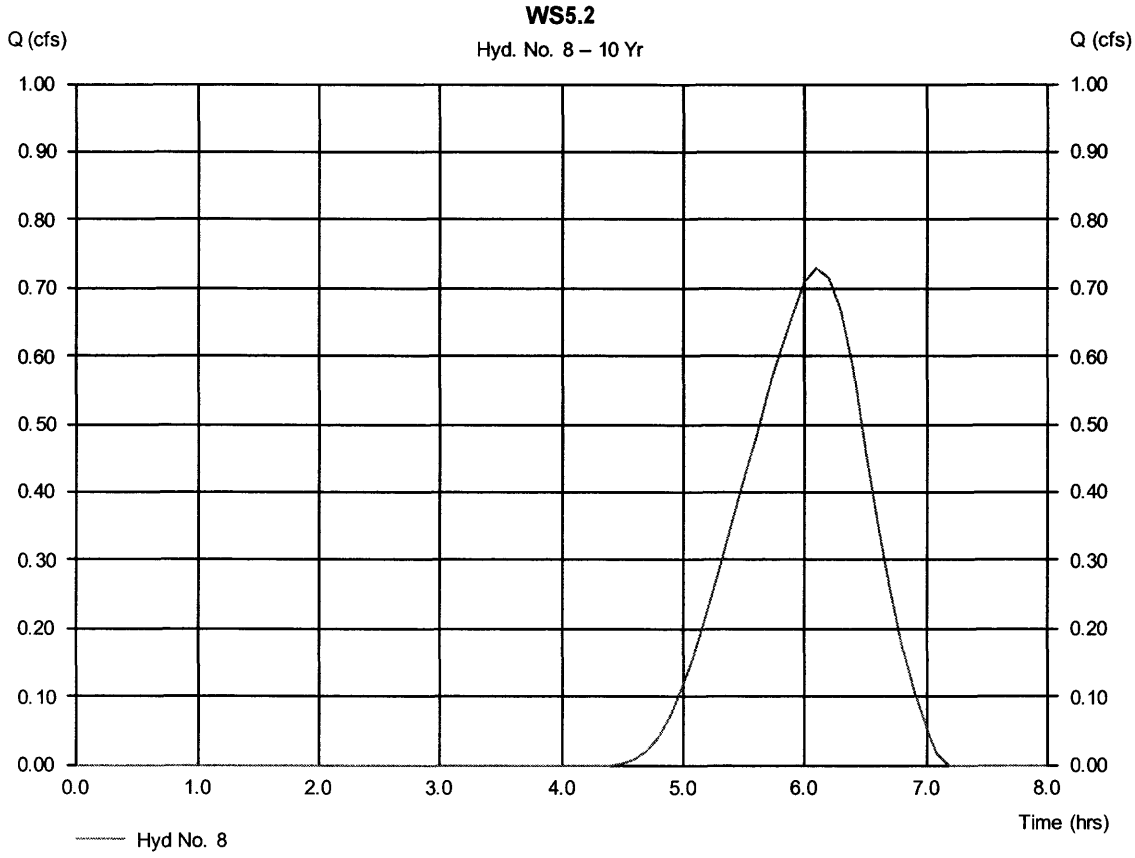

Hydrograph Plot

Hydraflow Hydrographs by Intelisolve

Wednesday, Nov 30 2005, 7:57 AM

Hyd. No. 9

WS5 Channel

Hydrograp h type	= Combine	Peak discharge	= 1.01 cfs
Storm frequency	= 10 yrs	Time interval	= 6 min
Inflow hyds.	= 7, 8		

Hydrograph Volume = 4,290 cuft

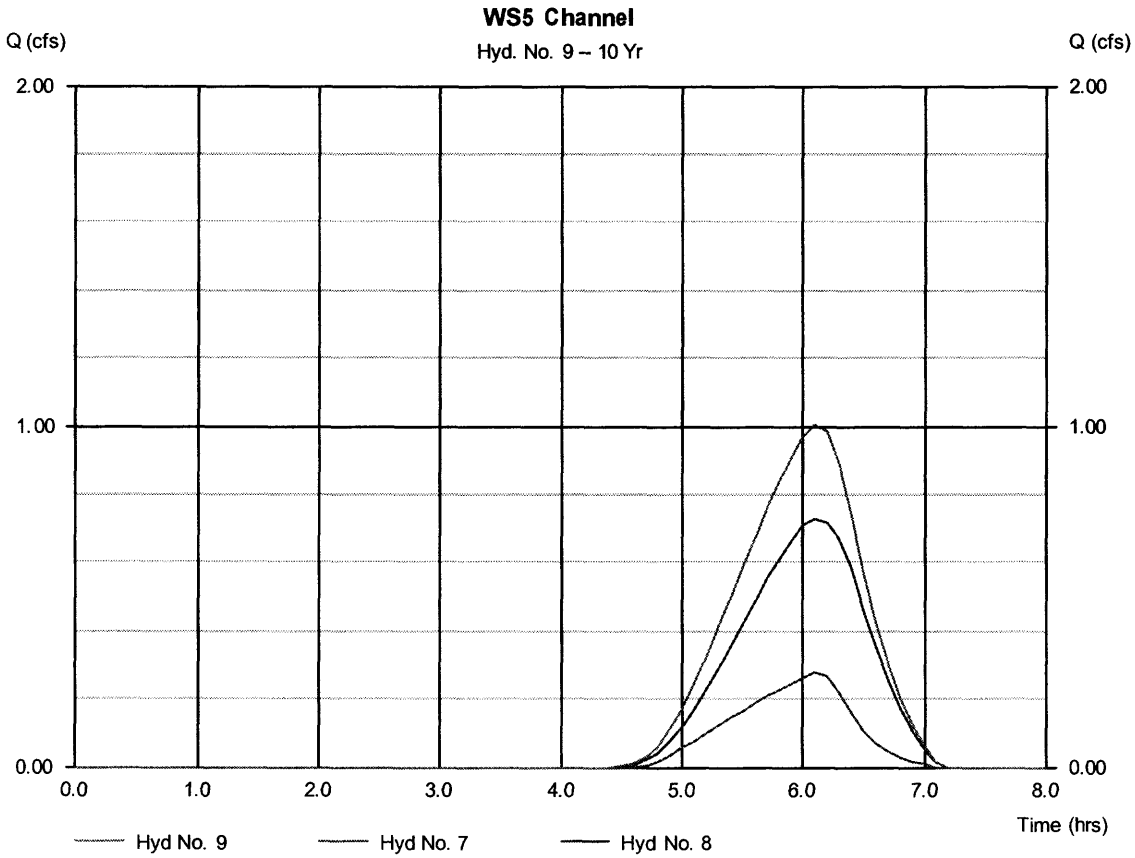

Hydrograph Plot

Hydraflow Hydrographs by Intelisolve Wednesday, Nov 30 2005, 7:57 AM

Hyd. No. 10

WS6 Channel Below 6.3

Hydrograph type	= Combine	Peak discharge	= 2.82 cfs
Storm frequency	= 10 yrs	Time interval	= 6 min
Inflow hyds.	= 4, 5		

Hydrograph Volume = 13,446 cuft

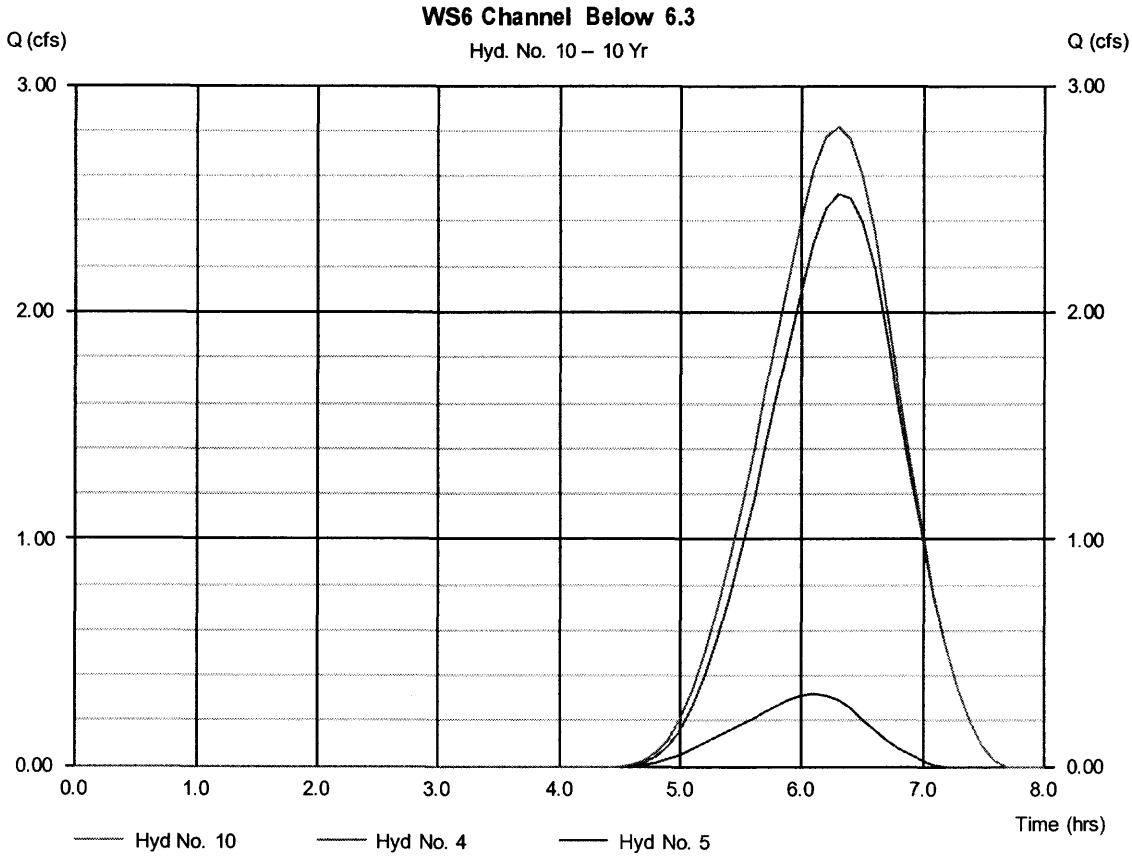

Hydrograph Plot

Hydraflow Hydrographs by Intelisolve Wednesday, Nov 30 2005, 7:57 AM

Hyd. No. 11

WS6 Channel Reach 2

Hydrograph type	= Combine	Peak discharge	= 3.75 cfs
Storm frequency	= 10 yrs	Time interval	= 6 min
Inflow hyds.	= 9, 10		

Hydrograph Volume = 17,736 cuft

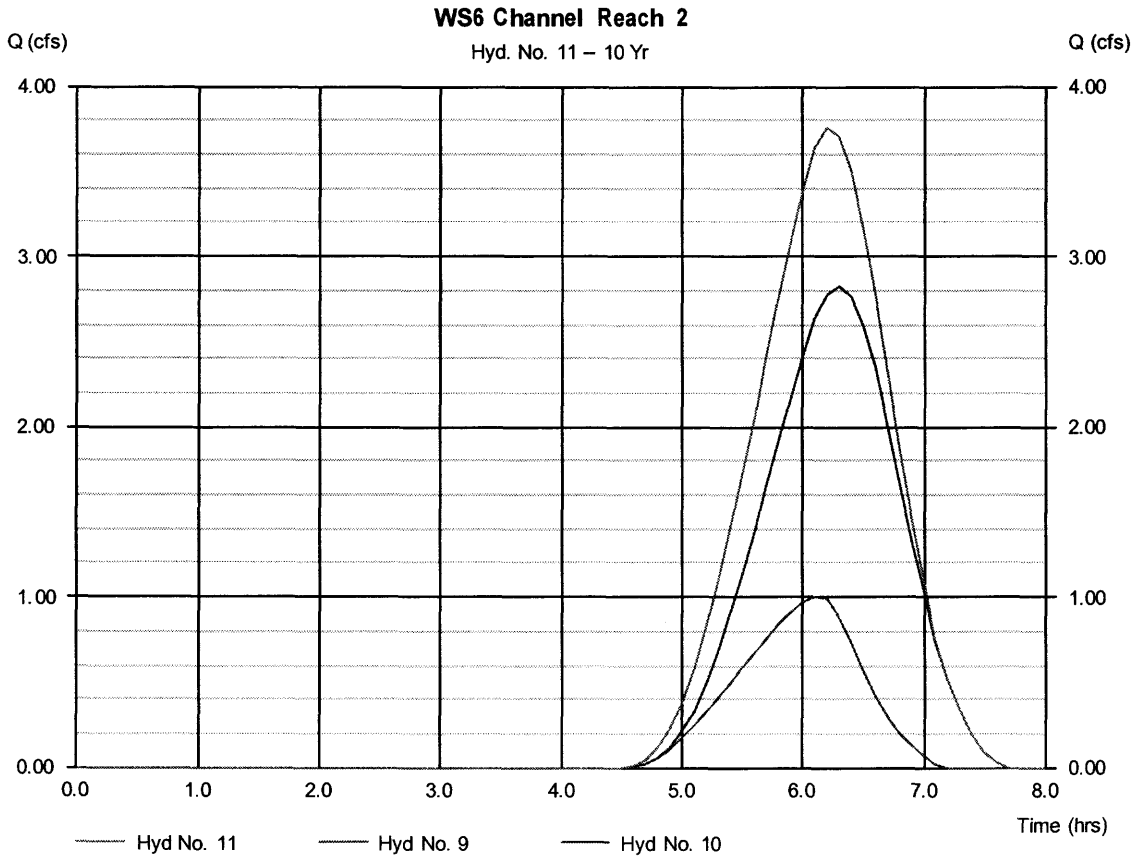

Hydrograph Plot

Hydraflow Hydrographs by Intelisolve — Wednesday, Nov 30 2005, 7:57 AM

Hyd. No. 12

Channel Through 6.4

Hydrograph type	= Reach	Peak discharge	= 3.70 cfs
Storm frequency	= 10 yrs	Time interval	= 6 min
Inflow hyd. No.	= 11	Section type	= Trapezoidal
Reach length	= 2370.0 ft	Channel slope	= 4.2 %
Manning's n	= 0.030	Bottom width	= 8.0 ft
Side slope	= 2.0:1	Max. depth	= 4.0 ft
Rating curve x	= 2.549	Rating curve m	= 1.427
Ave. velocity	= 0.00 ft/s	Routing coeff.	= 0.7059

Modified Att-Kin routing method used. — Hydrograph Volume = 17,733 cuft

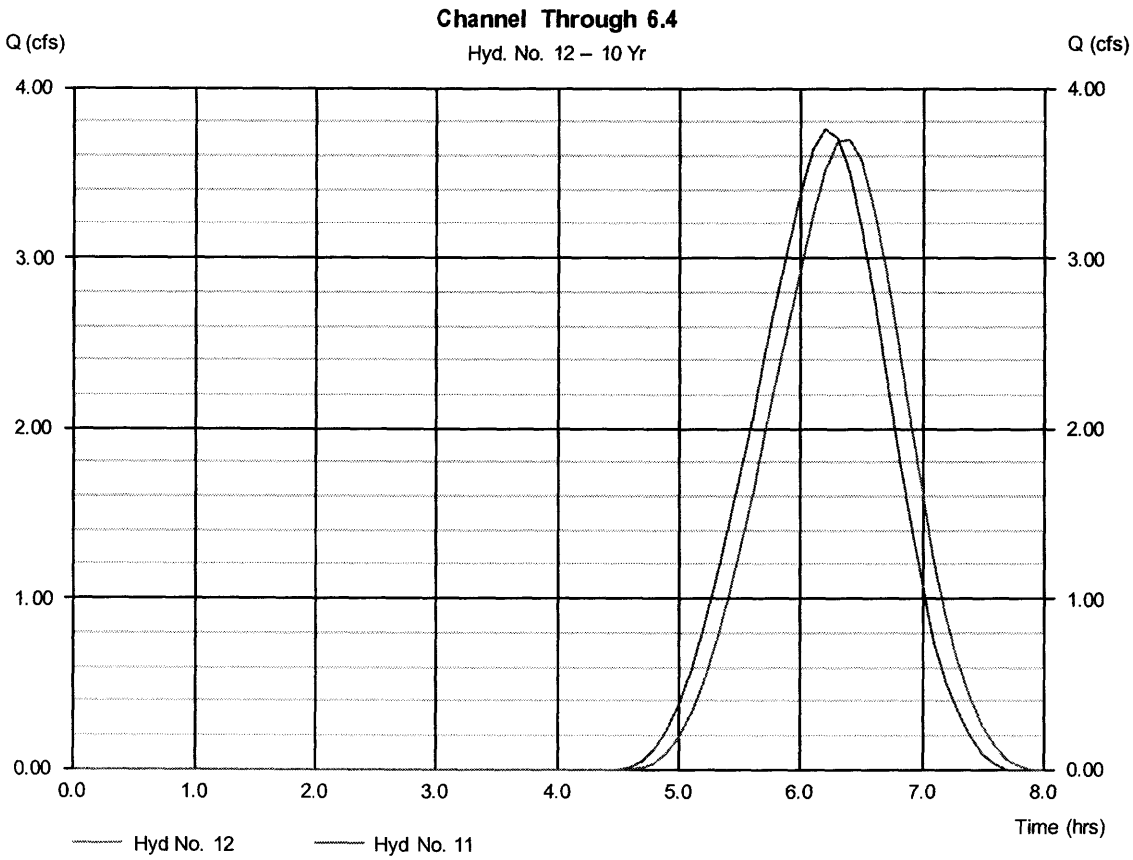

Hydrograph Plot

Hydraflow Hydrographs by Intelisolve Wednesday, Nov 30 2005, 7:57 AM

Hyd. No. 13

WS6.4

Hydrograph type	= SCS Runoff	Peak discharge	= 0.23 cfs
Storm frequency	= 10 yrs	Time interval	= 6 min
Drainage area	= 67.000 ac	Curve number	= 65
Basin Slope	= 4.2 %	Hydraulic length	= 2370 ft
Tc method	= LAG	Time of conc. (Tc)	= 47.00 min
Total precip.	= 1.23 in	Distribution	= SCS 6-Hr
Storm duration	= 6 hrs	Shape factor	= 484

Hydrograph Volume = 1,003 cuft

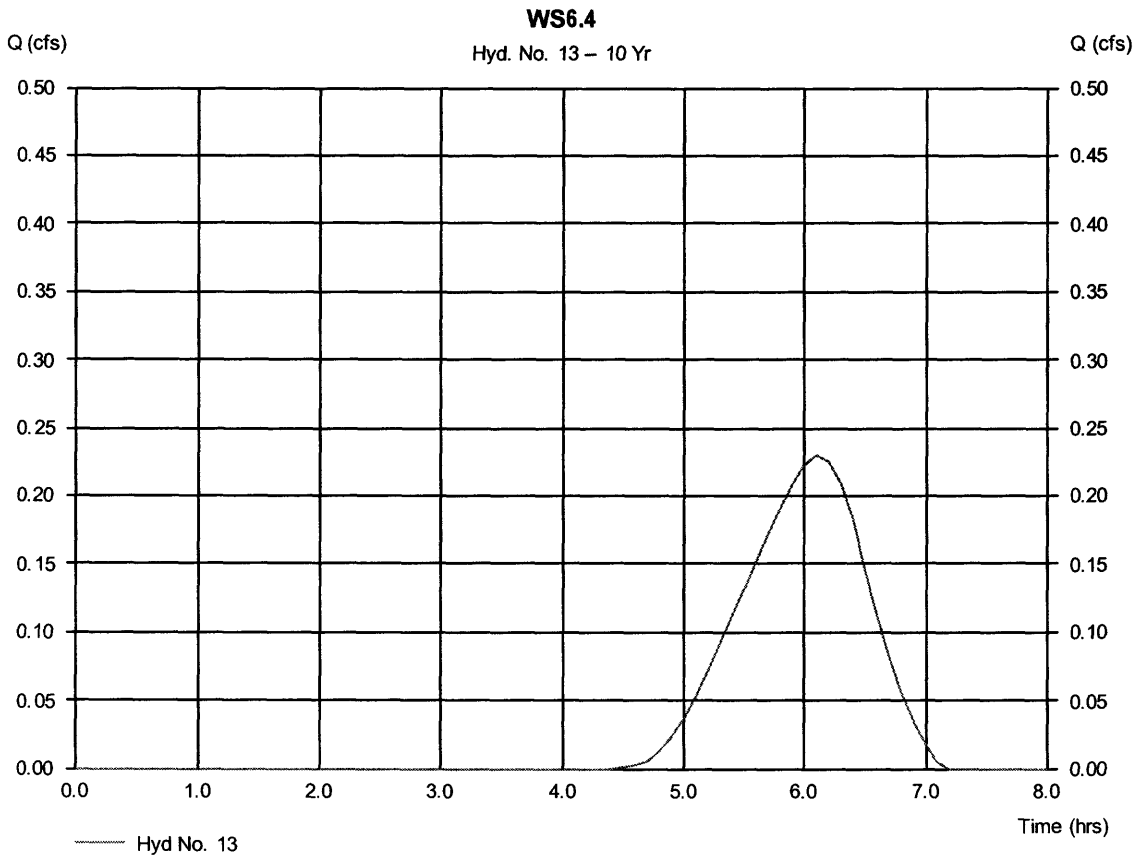

Hydrograph Plot

Hydraflow Hydrographs by Intelisolve Wednesday, Nov 30 2005, 7:57 AM

Hyd. No. 14

WS6.5

Hydrograph type	= SCS Runoff	Peak discharge	= 0.90 cfs
Storm frequency	= 10 yrs	Time interval	= 6 min
Drainage area	= 276.000 ac	Curve number	= 65
Basin Slope	= 17.5 %	Hydraulic length	= 6770 ft
Tc method	= LAG	Time of conc. (Tc)	= 53.50 min
Total precip.	= 1.23 in	Distribution	= SCS 6-Hr
Storm duration	= 6 hrs	Shape factor	= 484

Hydrograph Volume = 4,239 cuft

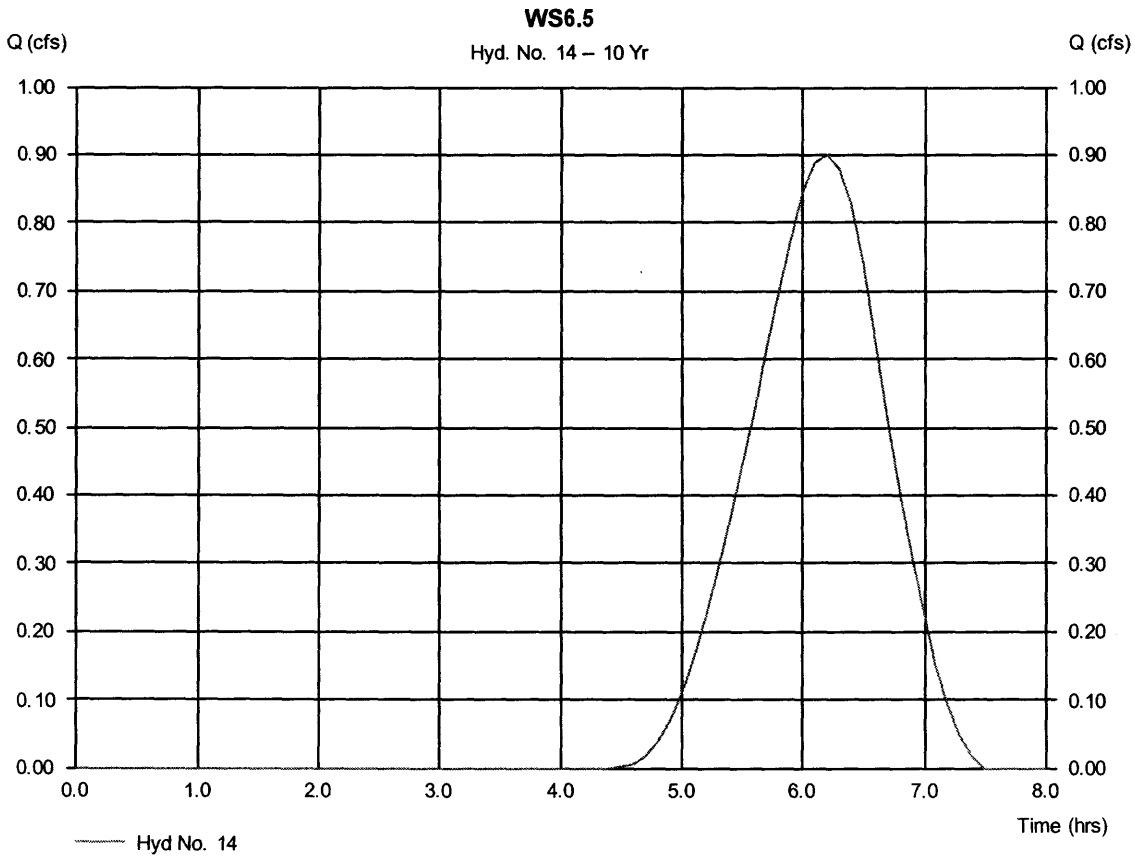

Hydrograph Plot

Hydraflow Hydrographs by Intelisolve Wednesday, Nov 30 2005, 7:57 AM

Hyd. No. 15

WS4.1

Hydrograph type	= SCS Runoff	Peak discharge	= 0.75 cfs
Storm frequency	= 10 yrs	Time interval	= 6 min
Drainage area	= 189.000 ac	Curve number	= 65
Basin Slope	= 31.3 %	Hydraulic length	= 3850 ft
Tc method	= LAG	Time of conc. (Tc)	= 25.40 min
Total precip.	= 1.23 in	Distribution	= SCS 6-Hr
Storm duration	= 6 hrs	Shape factor	= 484

Hydrograph Volume = 2,903 cuft

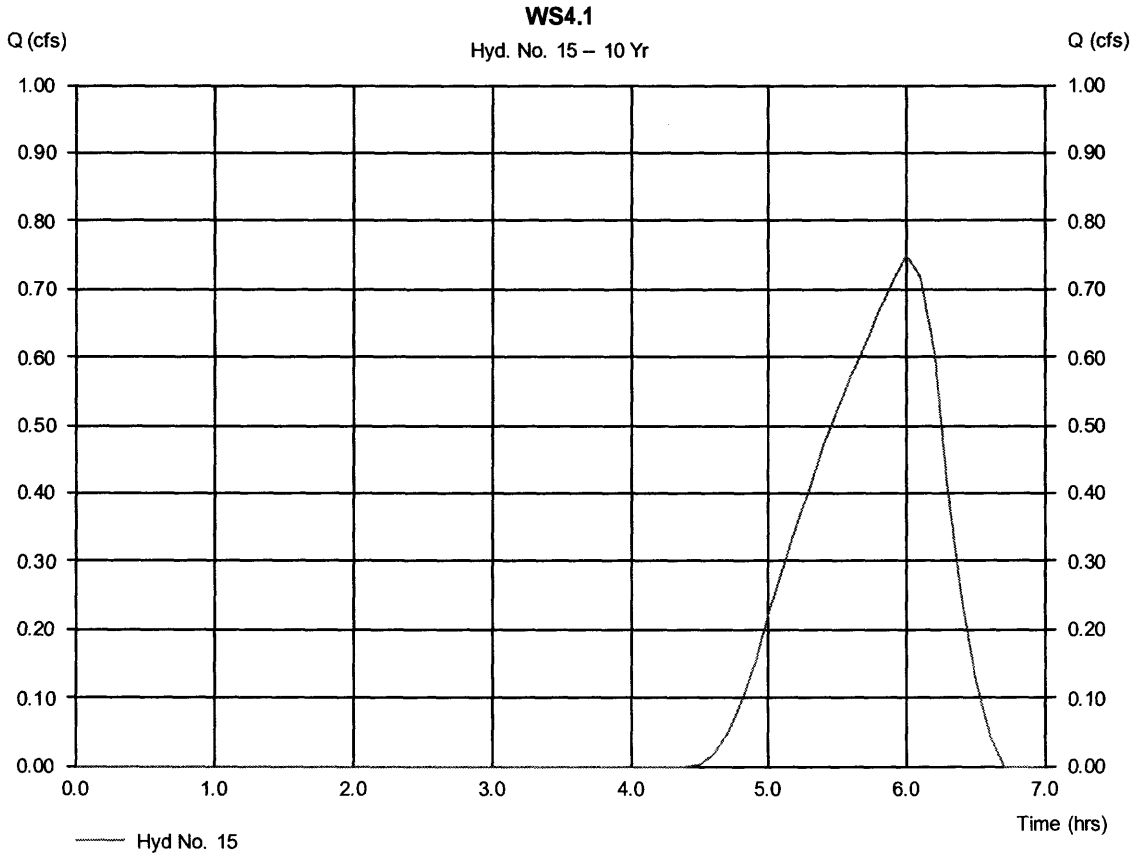

Hydrograph Plot

Hydraflow Hydrographs by Intelisolve — Wednesday, Nov 30 2005, 7:57 AM

Hyd. No. 16

Channel Through 4.2

Hydrograph type	= Reach	Peak discharge	= 0.69 cfs
Storm frequency	= 10 yrs	Time interval	= 6 min
Inflow hyd. No.	= 15	Section type	= Trapezoidal
Reach length	= 5010.0 ft	Channel slope	= 10.4 %
Manning's n	= 0.030	Bottom width	= 8.0 ft
Side slope	= 2.0:1	Max. depth	= 4.0 ft
Rating curve x	= 3.998	Rating curve m	= 1.427
Ave. velocity	= 0.00 ft/s	Routing coeff.	= 0.3648

Modified Att-Kin routing method used. — Hydrograph Volume = 2,894 cuft

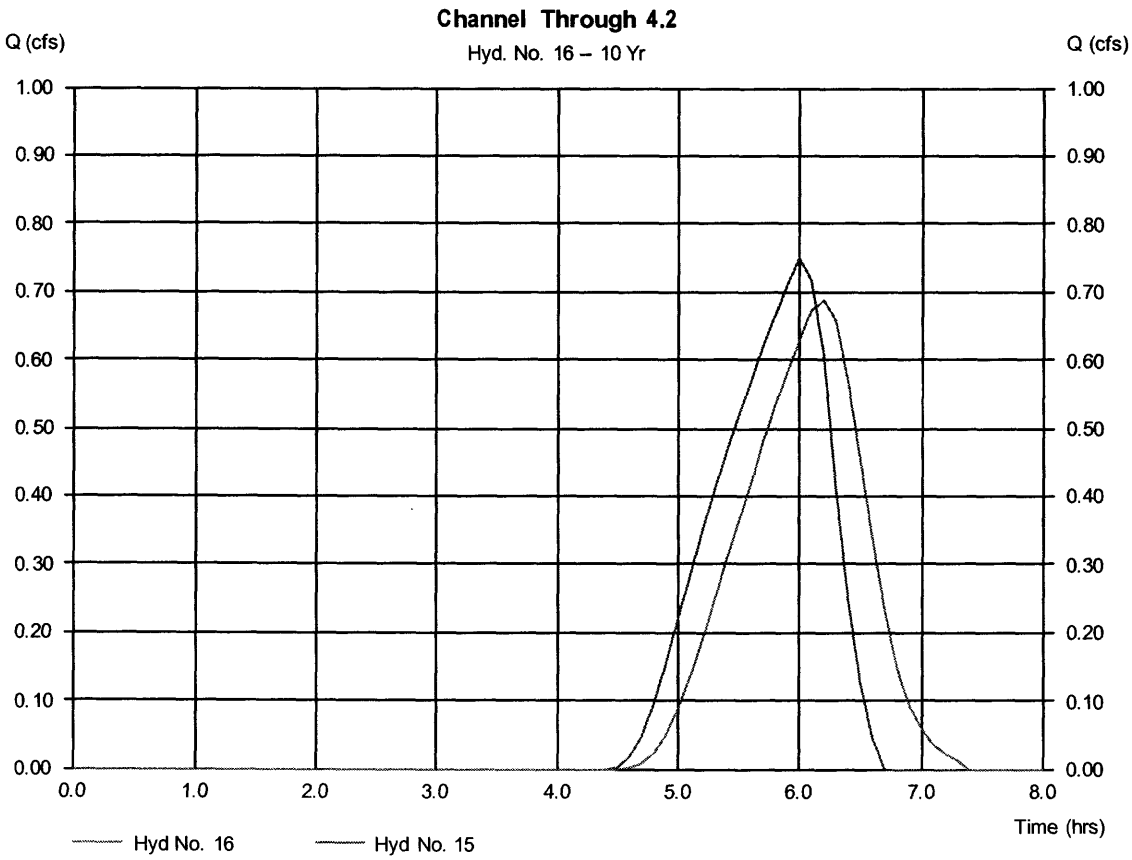

Hydrograph Plot

Hydraflow Hydrographs by Intelisolve Wednesday, Nov 30 2005, 7:57 AM

Hyd. No. 17

WS4.2

Hydrograph type	= SCS Runoff	Peak discharge	= 0.76 cfs
Storm frequency	= 10 yrs	Time interval	= 6 min
Drainage area	= 232.000 ac	Curve number	= 65
Basin Slope	= 10.4 %	Hydraulic length	= 5010 ft
Tc method	= LAG	Time of conc. (Tc)	= 54.60 min
Total precip.	= 1.23 in	Distribution	= SCS 6-Hr
Storm duration	= 6 hrs	Shape factor	= 484

Hydrograph Volume = 3,564 cuft

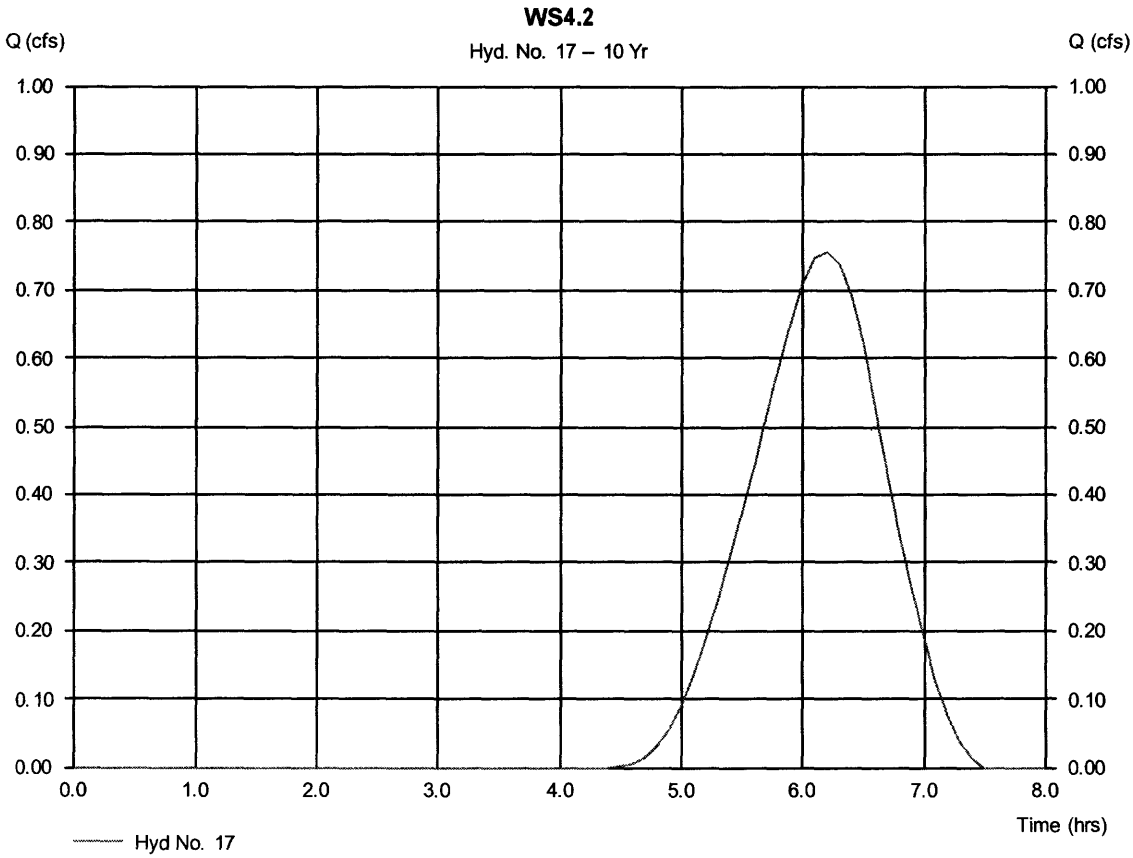

Hydrograph Plot

Hydraflow Hydrographs by Intelisolve Wednesday, Nov 30 2005, 7:57 AM

Hyd. No. 18

WS4

Hydrograph type	= Combine	Peak discharge	= 1.44 cfs
Storm frequency	= 10 yrs	Time interval	= 6 min
Inflow hyds.	= 16, 17		

Hydrograph Volume = 6,457 cuft

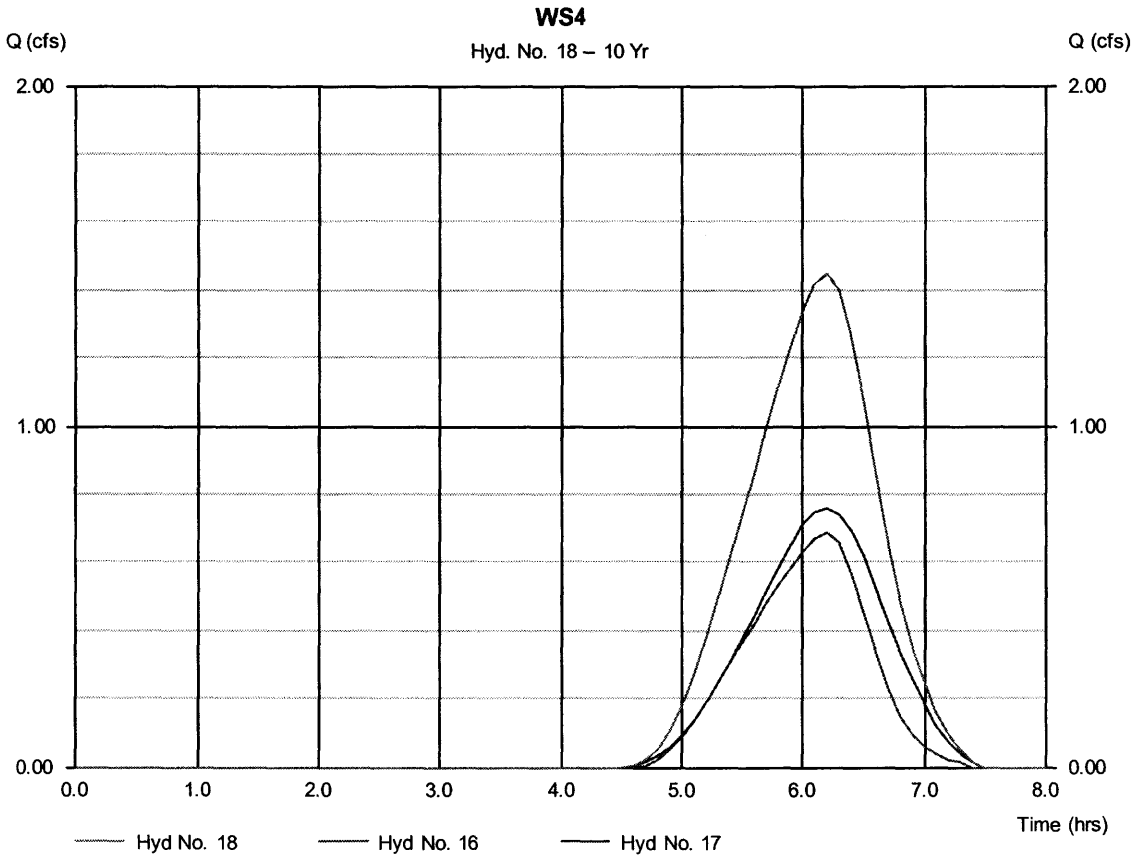

Hydrograph Plot

Hydraflow Hydrographs by Intelisolve Wednesday, Nov 30 2005, 7:57 AM

Hyd. No. 19

WS6 Below 6.4

Hydrograph type	= Combine	Peak discharge	= 6.17 cfs
Storm frequency	= 10 yrs	Time interval	= 6 min
Inflow hyds.	= 12, 13, 14, 18		

Hydrograph Volume = 29,433 cuft

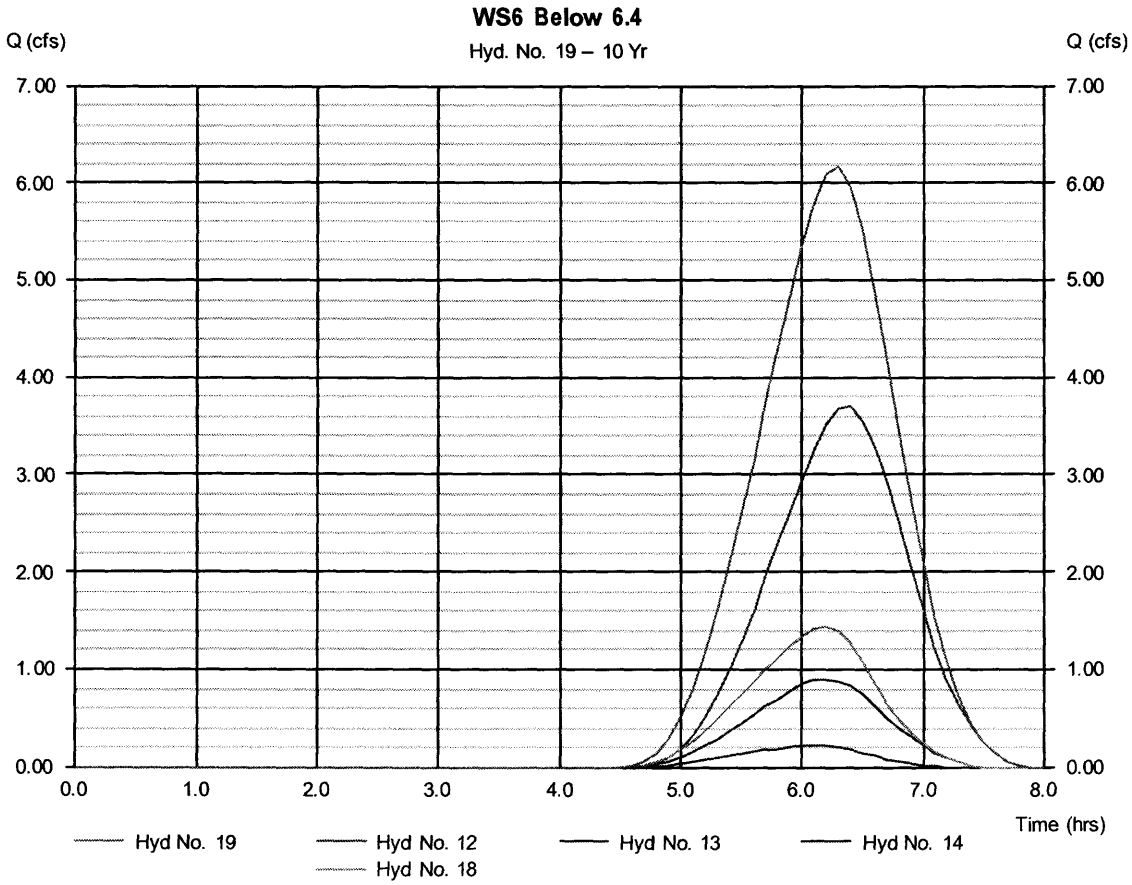

Hydrograph Plot

Hydraflow Hydrographs by Intelisolve

Wednesday, Nov 30 2005, 7:57 AM

Hyd. No. 20

Channel through 6.6

Hydrograph type	= Reach	Peak discharge	= 5.81 cfs
Storm frequency	= 10 yrs	Time interval	= 6 min
Inflow hyd. No.	= 19	Section type	= Trapezoidal
Reach length	= 5730.0 ft	Channel slope	= 3.3 %
Manning's n	= 0.030	Bottom width	= 8.0 ft
Side slope	= 2.0:1	Max. depth	= 5.0 ft
Rating curve x	= 2.261	Rating curve m	= 1.428
Ave. velocity	= 0.00 ft/s	Routing coeff.	= 0.3884

Modified Att-Kin routing method used.

Hydrograph Volume = 29,427 cuft

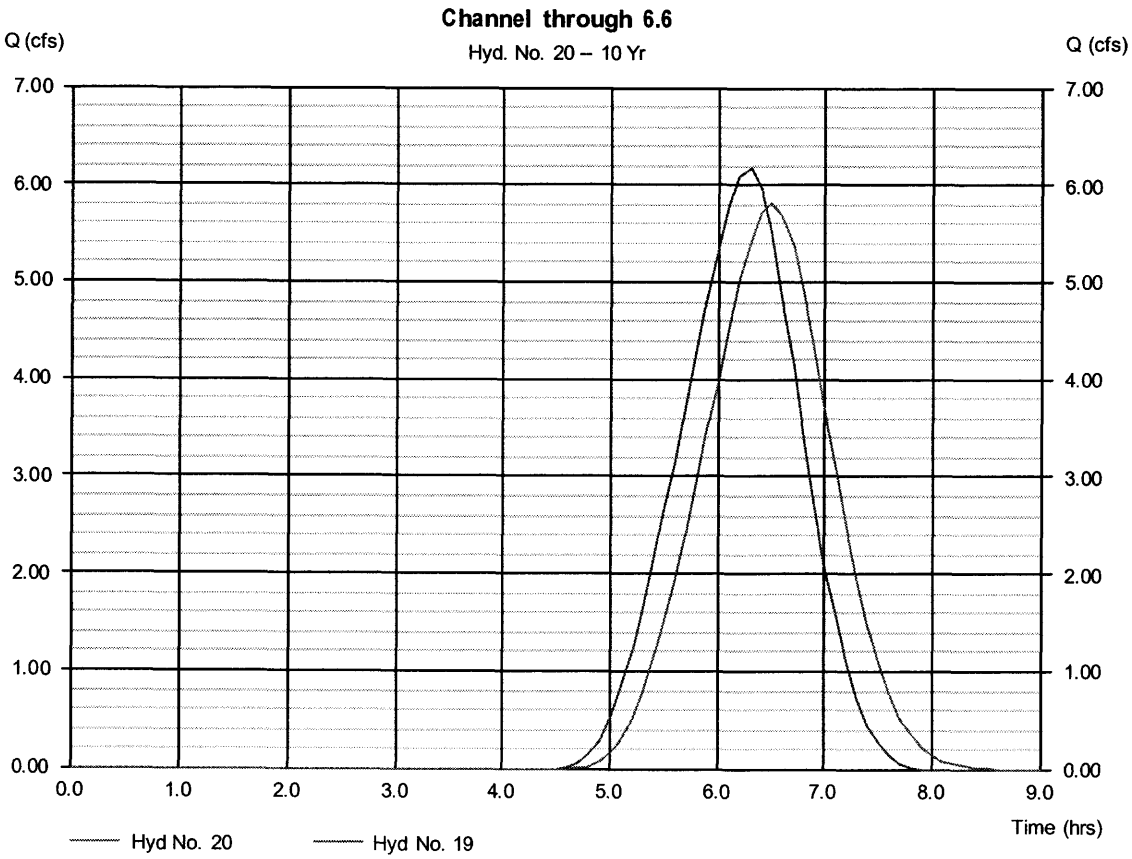

Hydrograph Plot

Hydraflow Hydrographs by Intelisolve

Wednesday, Nov 30 2005, 7:57 AM

Hyd. No. 21

WS6.6

Hydrograph type	= SCS Runoff	Peak discharge	= 0.87 cfs
Storm frequency	= 10 yrs	Time interval	= 6 min
Drainage area	= 383.000 ac	Curve number	= 65
Basin Slope	= 3.3 %	Hydraulic length	= 5730 ft
Tc method	= LAG	Time of conc. (Tc)	= 107.50 min
Total precip.	= 1.23 in	Distribution	= SCS 6-Hr
Storm duration	= 6 hrs	Shape factor	= 484

Hydrograph Volume = 5,816 cuft

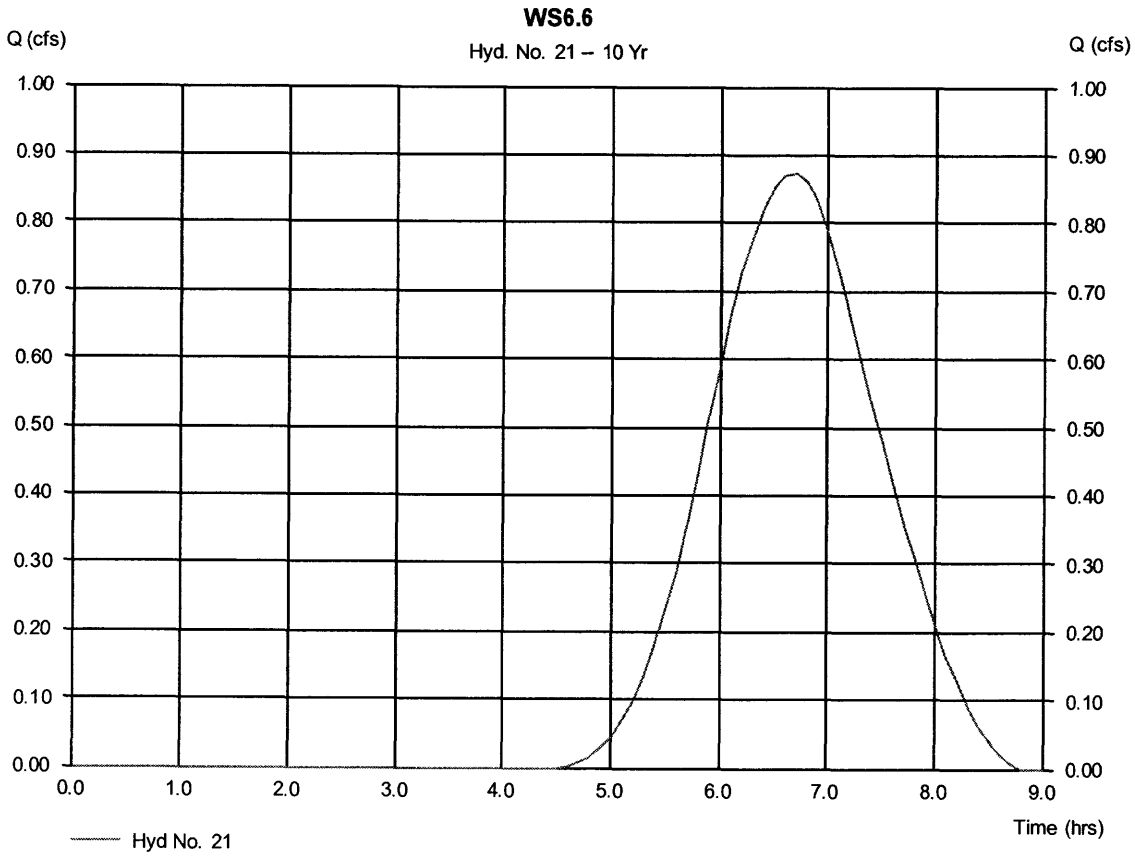

Hydrograph Plot

Hydraflow Hydrographs by Intelisolve

Wednesday, Nov 30 2005, 7:57 AM

Hyd. No. 22

WS3.1

Hydrograph type	= SCS Runoff	Peak discharge	= 2.35 cfs
Storm frequency	= 10 yrs	Time interval	= 6 min
Drainage area	= 687.000 ac	Curve number	= 65
Basin Slope	= 24.2 %	Hydraulic length	= 7090 ft
Tc method	= LAG	Time of conc. (Tc)	= 47.20 min
Total precip.	= 1.23 in	Distribution	= SCS 6-Hr
Storm duration	= 6 hrs	Shape factor	= 484

Hydrograph Volume = 10,289 cuft

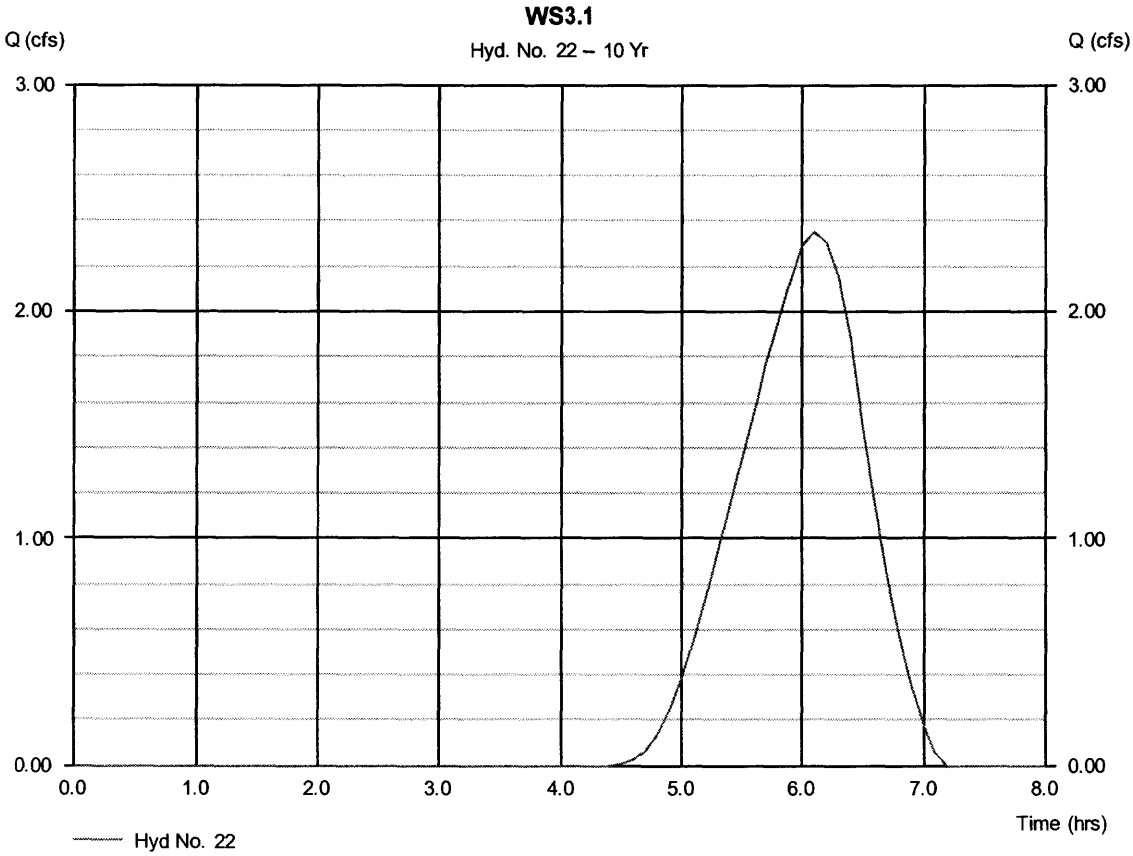

Hydrograph Plot

Hydraflow Hydrographs by Intelisolve — Wednesday, Nov 30 2005, 7:57 AM

Hyd. No. 23

Channel through WS3.2

Hydrograph type	= Reach	Peak discharge	= 2.19 cfs
Storm frequency	= 10 yrs	Time interval	= 6 min
Inflow hyd. No.	= 22	Section type	= Trapezoidal
Reach length	= 4980.0 ft	Channel slope	= 4.4 %
Manning's n	= 0.030	Bottom width	= 8.0 ft
Side slope	= 2.0:1	Max. depth	= 5.0 ft
Rating curve x	= 2.609	Rating curve m	= 1.428
Ave. velocity	= 0.00 ft/s	Routing coeff.	= 0.3755

Modified Att-Kin routing method used. — Hydrograph Volume = 10,281 cuft

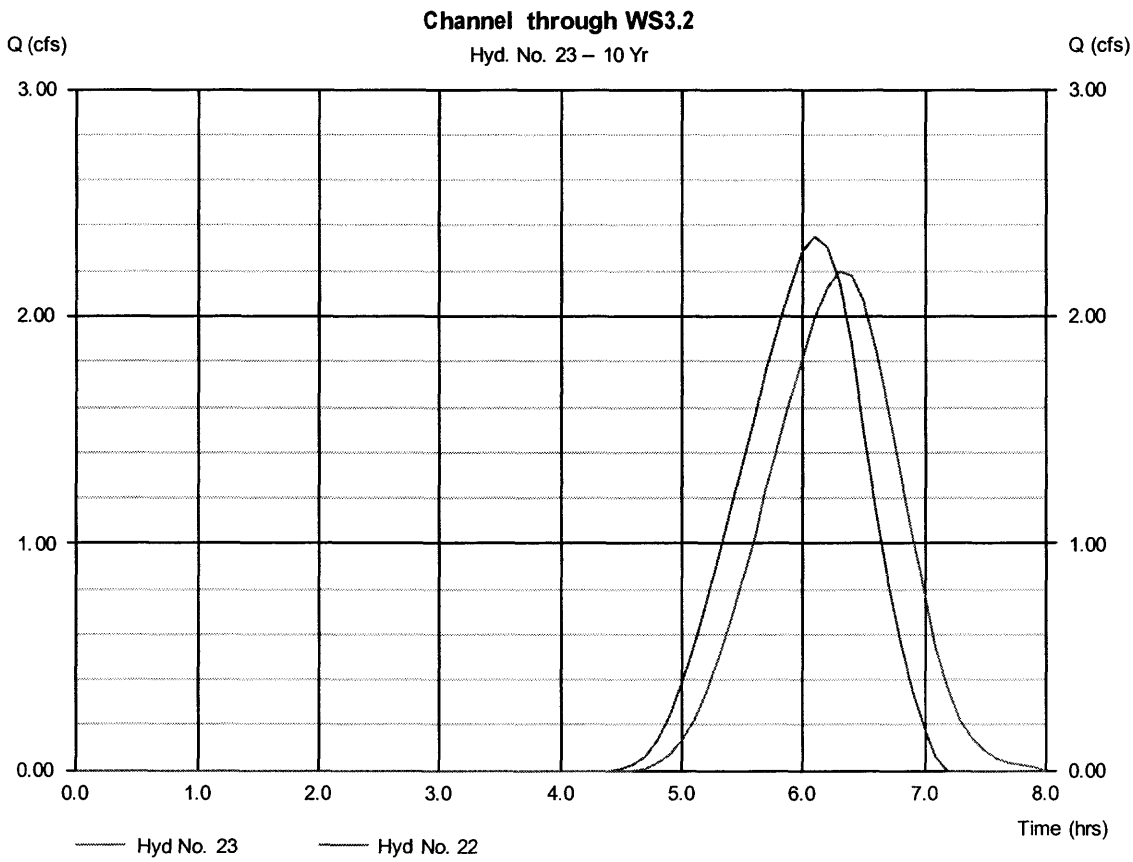

Hydrograph Plot

Hydraflow Hydrographs by Intelisolve Wednesday, Nov 30 2005, 7:57 AM

Hyd. No. 24

WS3.2

Hydrograph type	= SCS Runoff	Peak discharge	= 1.00 cfs
Storm frequency	= 10 yrs	Time interval	= 6 min
Drainage area	= 379.000 ac	Curve number	= 65
Basin Slope	= 4.4 %	Hydraulic length	= 4980 ft
Tc method	= LAG	Time of conc. (Tc)	= 83.30 min
Total precip.	= 1.23 in	Distribution	= SCS 6-Hr
Storm duration	= 6 hrs	Shape factor	= 484

Hydrograph Volume = 5,821 cuft

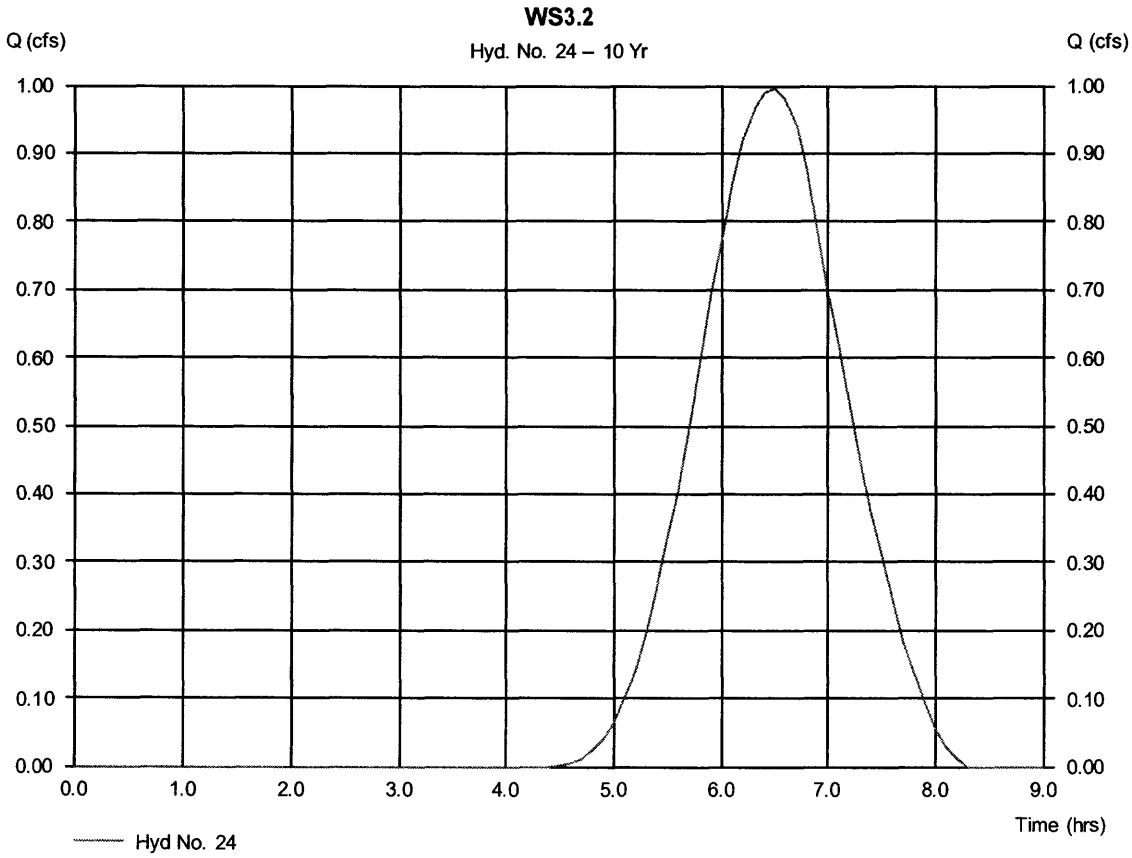

Hydrograph Plot

Hydraflow Hydrographs by Intelisolve

Wednesday, Nov 30 2005, 7:57 AM

Hyd. No. 25

WS3

Hydrograph type	= Combine	Peak discharge	= 3.17 cfs
Storm frequency	= 10 yrs	Time interval	= 6 min
Inflow hyds.	= 23, 24		

Hydrograph Volume = 16,102 cuft

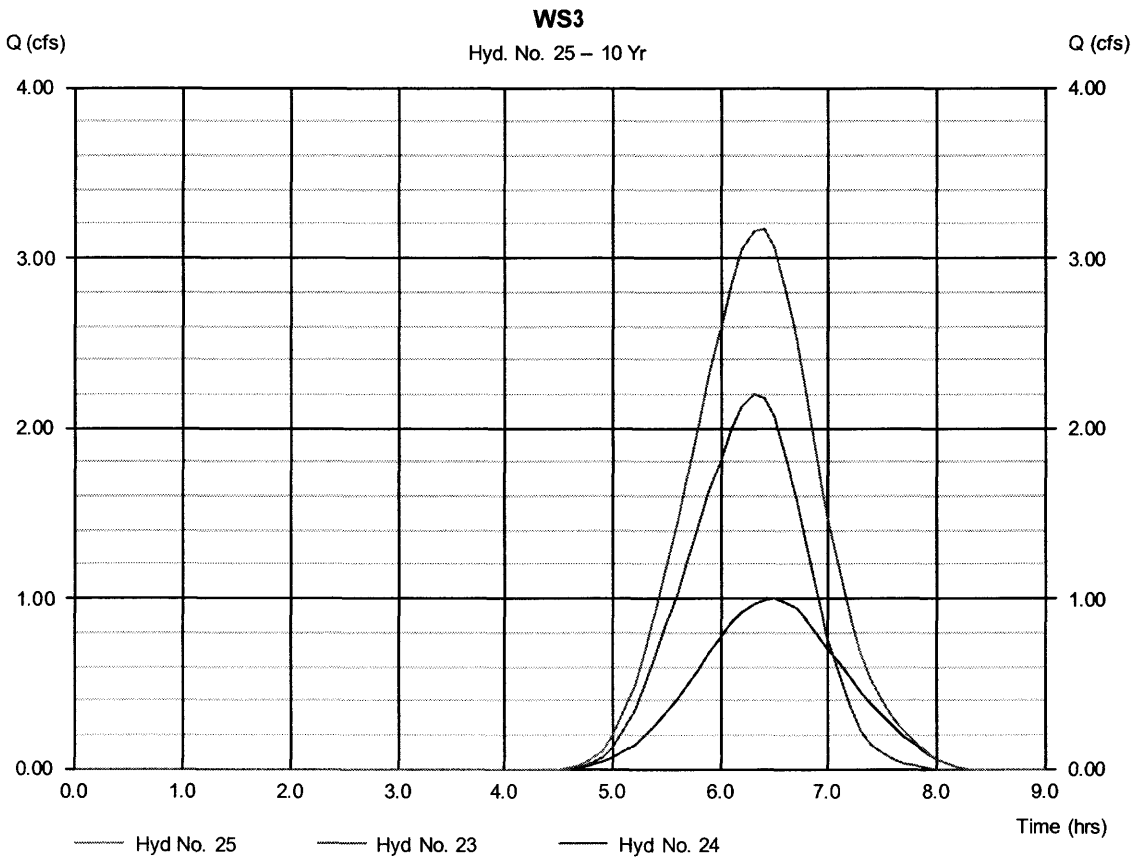

Hydrograph Plot

Hydraflow Hydrographs by Intelisolve

Wednesday, Nov 30 2005, 7:57 AM

Hyd. No. 26

WS6 Below 6.6

Hydrograph type	= Combine	Peak discharge	= 9.73 cfs
Storm frequency	= 10 yrs	Time interval	= 6 min
Inflow hyds.	= 20, 21, 25		

Hydrograph Volume = 51,345 cuft

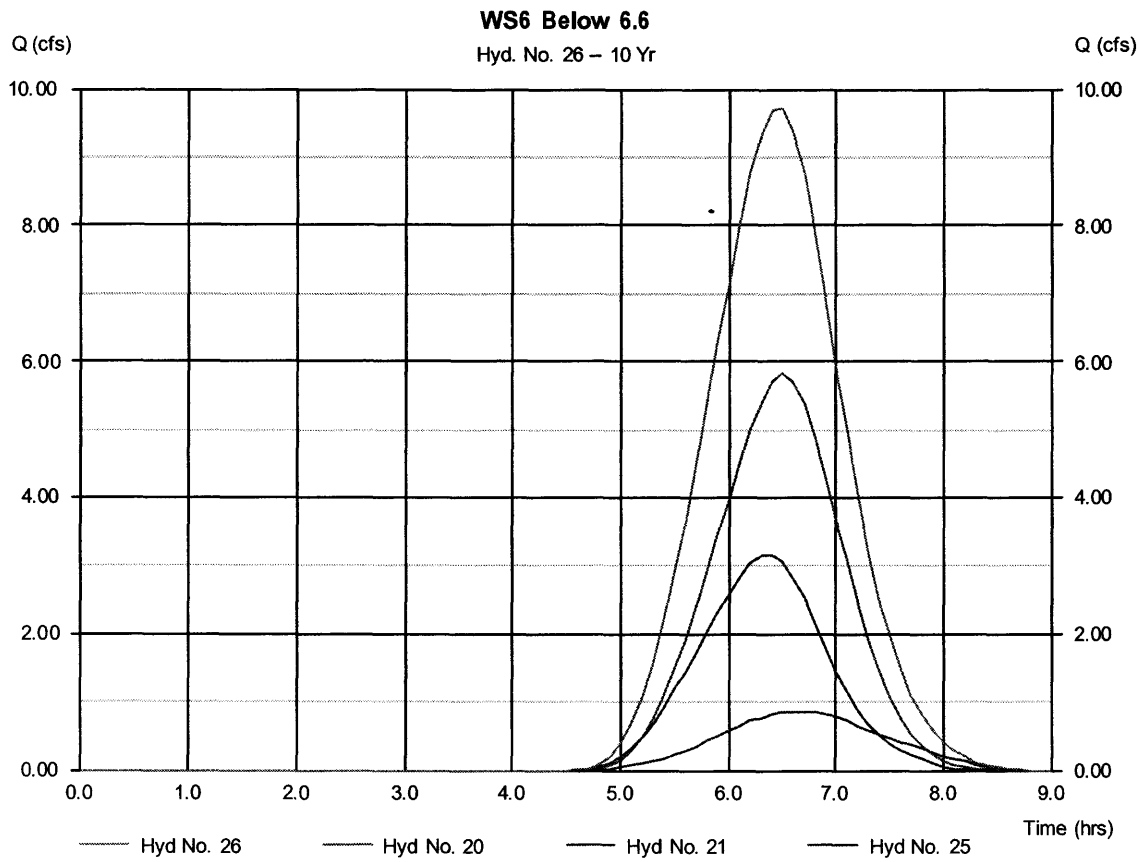

Hydrograph Plot

Hydraflow Hydrographs by Intelisolve

Wednesday, Nov 30 2005, 7:57 AM

Hyd. No. 27

WS6.7

Hydrograph type	= SCS Runoff	Peak discharge	= 1.12 cfs
Storm frequency	= 10 yrs	Time interval	= 6 min
Drainage area	= 760.000 ac	Curve number	= 65
Basin Slope	= 2.9 %	Hydraulic length	= 10770 ft
Tc method	= LAG	Time of conc. (Tc)	= 191.30 min
Total precip.	= 1.23 in	Distribution	= SCS 6-Hr
Storm duration	= 6 hrs	Shape factor	= 484

Hydrograph Volume = 11,751 cuft

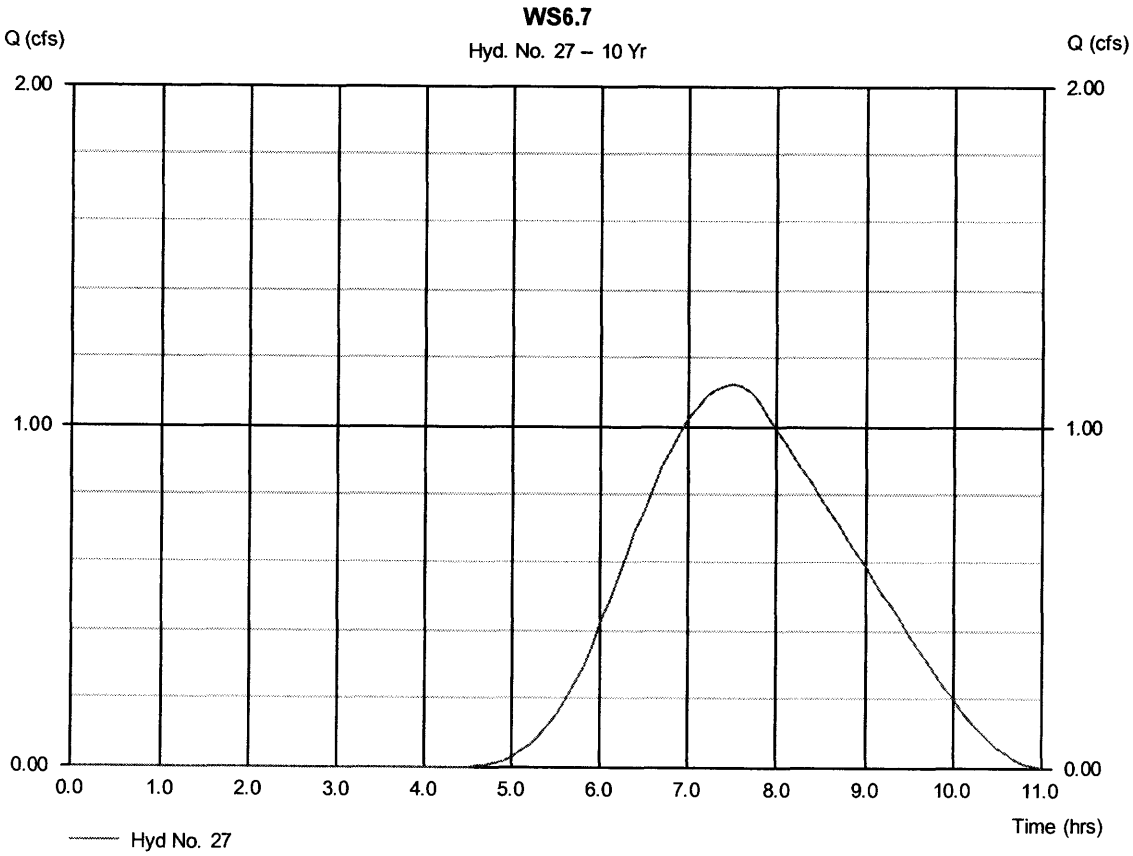

Hydrograph Plot

Hydraflow Hydrographs by Intelisolve Wednesday, Nov 30 2005, 7:57 AM

Hyd. No. 28

Little Park

Hydrograph type	= Combine	Peak discharge	= 10.48 cfs
Storm frequency	= 10 yrs	Time interval	= 6 min
Inflow hyds.	= 26, 27		

Hydrograph Volume = 63,096 cuft

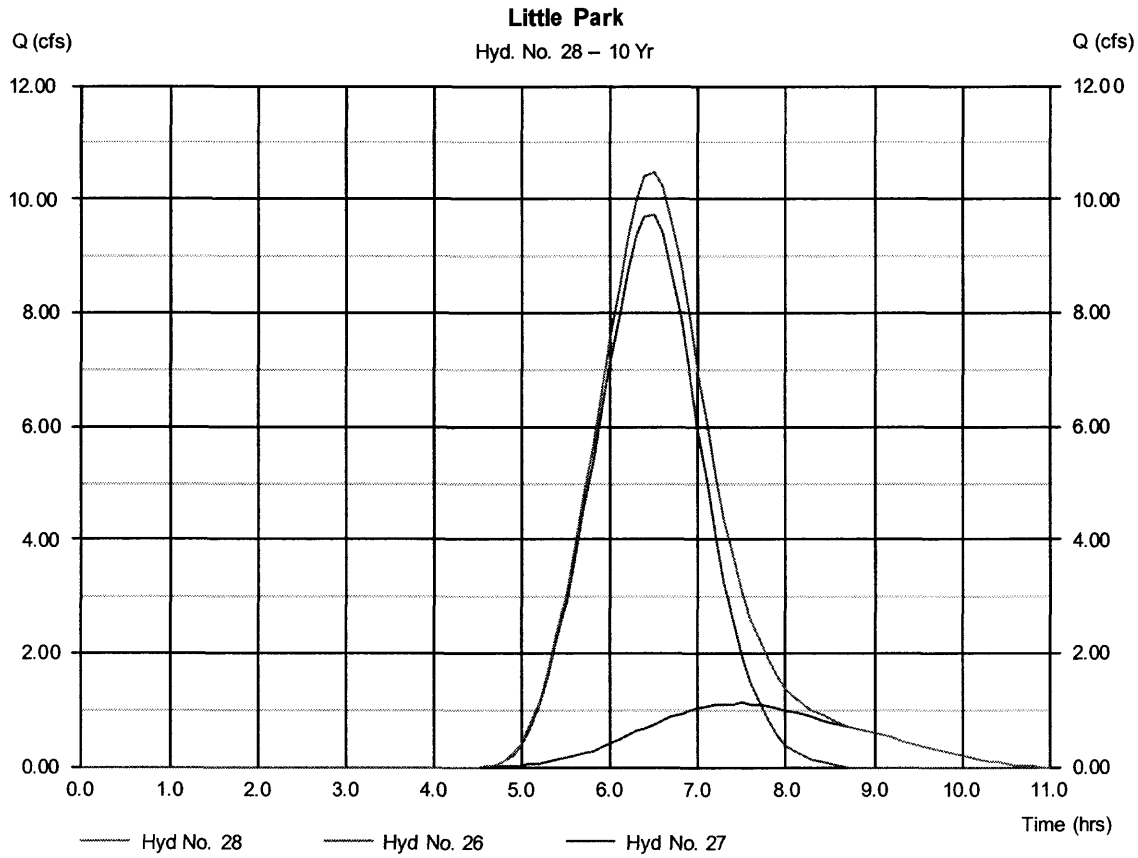

Hydrograph Plot

Hydraflow Hydrographs by Intelisolve Wednesday, Nov 30 2005, 7:58 AM

Hyd. No. 1

WS6.1

Hydrogra ph type	= SCS Runoff	Peak discharge	= 6.48 cfs
Storm frequency	= 25 yrs	Time interval	= 6 min
Drainage area	= 499.000 ac	Curve number	= 65
Basin Slope	= 20.8 %	Hydraulic length	= 7930 ft
Tc method	= LAG	Time of conc. (Tc)	= 55.70 min
Total precip.	= 1.49 in	Distribution	= SCS 6-Hr
Storm duration	= 6 hrs	Shape factor	= 484

Hydrograph Volume = 53,308 cuft

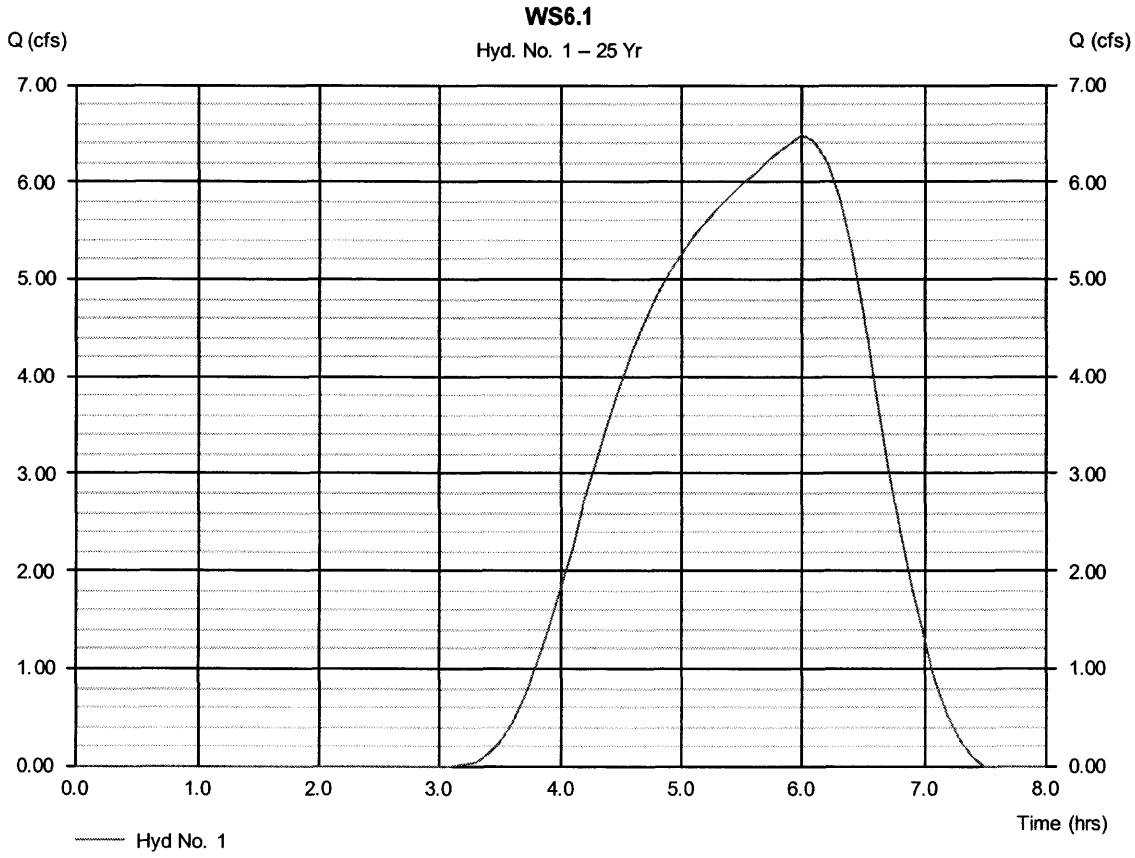

Hydrograph Plot

Hydraflow Hydrographs by Intelisolve

Wednesday, Nov 30 2005, 7:58 AM

Hyd. No. 2

WS6.2

Hydrogra ph type	= SCS Runoff	Peak discharge	= 3.70 cfs
Storm frequency	= 25 yrs	Time interval	= 6 min
Drainage area	= 285.000 ac	Curve number	= 65
Basin Slope	= 19.3 %	Hydraulic length	= 6790 ft
Tc method	= LAG	Time of conc. (Tc)	= 51.10 min
Total precip.	= 1.49 in	Distribution	= SCS 6-Hr
Storm duration	= 6 hrs	Shape factor	= 484

Hydrograph Volume = 30,446 cuft

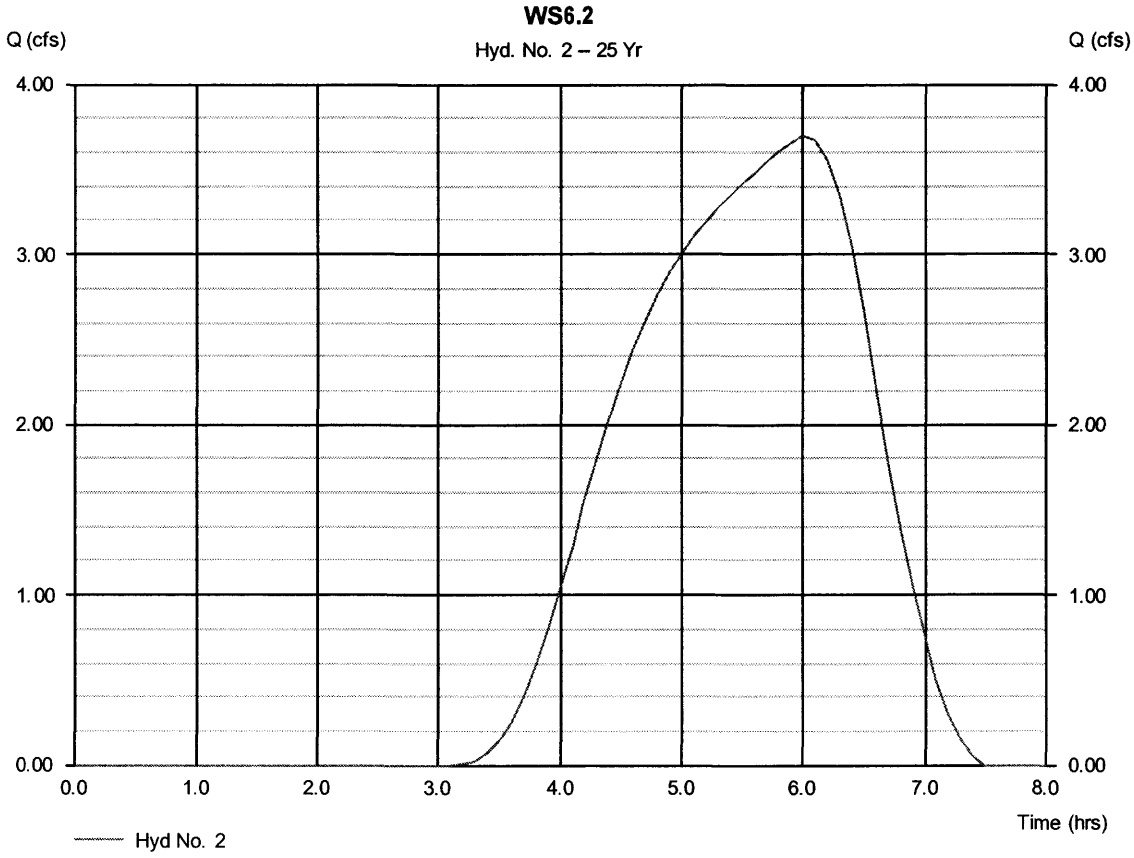

Hydrograph Plot

Hydraflow Hydrographs by Intelisolve Wednesday, Nov 30 2005, 7:58 AM

Hyd. No. 3

Combine 6.1 and 6.2

Hydrograph type	= Combine	Peak discharge	= 10.18 cfs
Storm frequency	= 25 yrs	Time interval	= 6 min
Inflow hyds.	= 1, 2		

Hydrograph Volume = 83,754 cuft

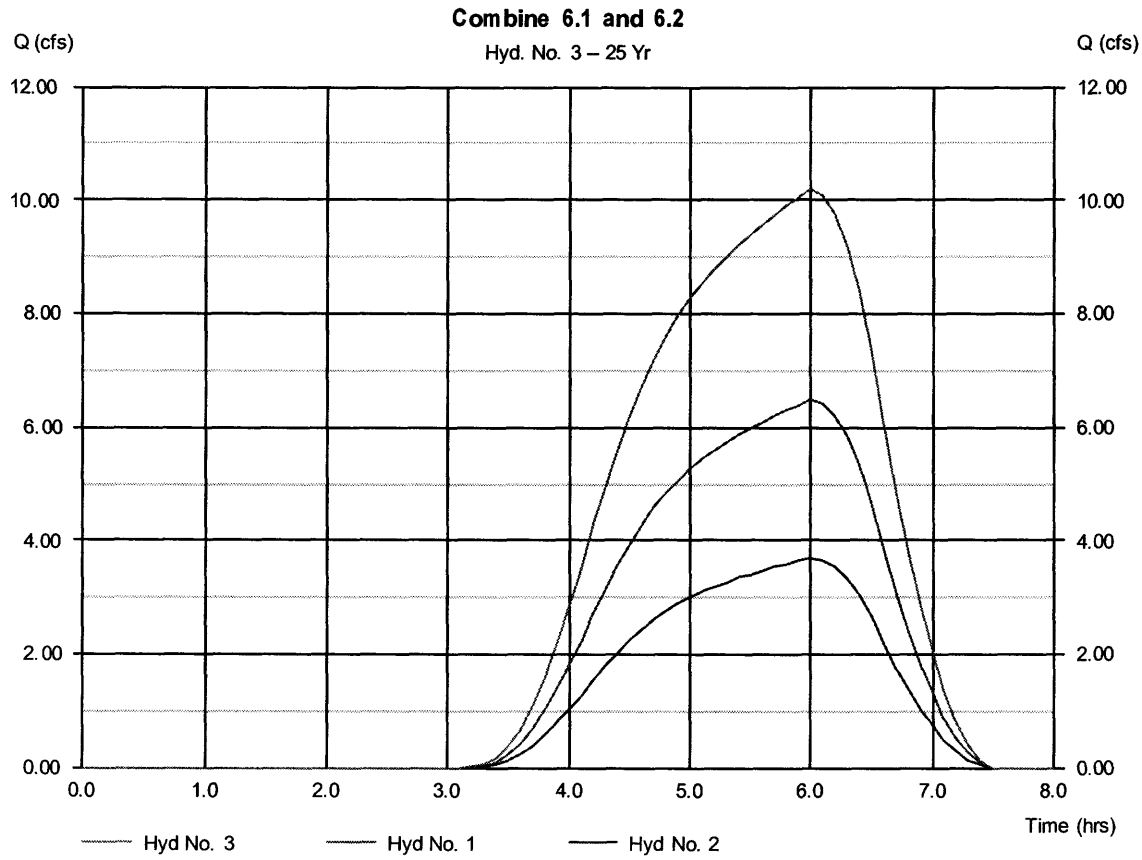

Hydrograph Plot

Hydraflow Hydrographs by Intelisolve — Wednesday, Nov 30 2005, 7:58 AM

Hyd. No. 4

Channel Through 6.3

Hydrograph type	= Reach	Peak discharge	= 10.15 cfs
Storm frequency	= 25 yrs	Time interval	= 6 min
Inflow hyd. No.	= 3	Section type	= Trapezoidal
Reach length	= 2170.0 ft	Channel slope	= 4.2 %
Manning's n	= 0.030	Bottom width	= 8.0 ft
Side slope	= 2.0:1	Max. depth	= 4.0 ft
Rating curve x	= 2.528	Rating curve m	= 1.427
Ave. velocity	= 0.00 ft/s	Routing coeff.	= 0.8177

Modified Att-Kin routing method used. — Hydrograph Volume = 83,751 cuft

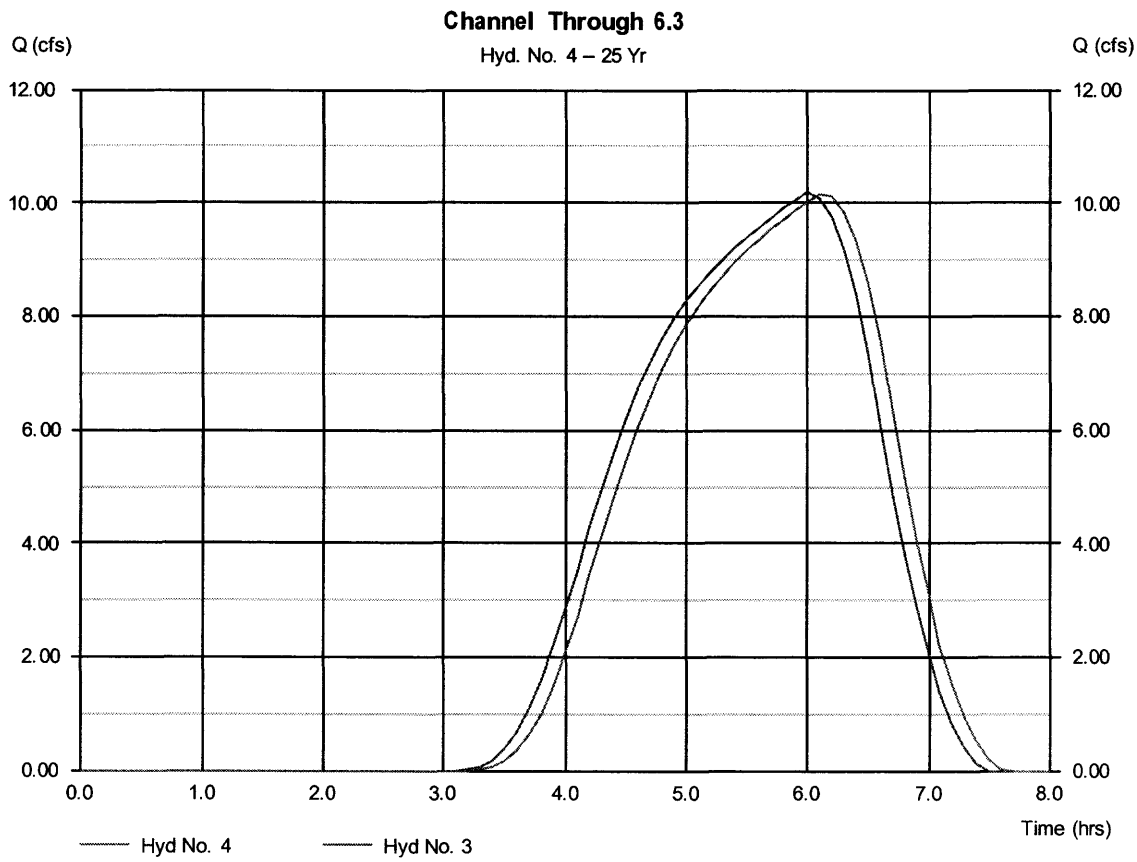

Hydrograph Plot

Hydraflow Hydrographs by Intelisolve Wednesday, Nov 30 2005, 7:58 AM

Hyd. No. 5

WS6.3

Hydrogra ph type	= SCS Runoff	Peak discharge	= 1.21 cfs
Storm frequency	= 25 yrs	Time interval	= 6 min
Drainage area	= 94.000 ac	Curve number	= 65
Basin Slope	= 4.2 %	Hydraulic length	= 2170 ft
Tc method	= LAG	Time of conc. (Tc)	= 44.20 min
Total precip.	= 1.49 in	Distribution	= SCS 6-Hr
Storm duration	= 6 hrs	Shape factor	= 484

Hydrograph Volume = 9,791 cuft

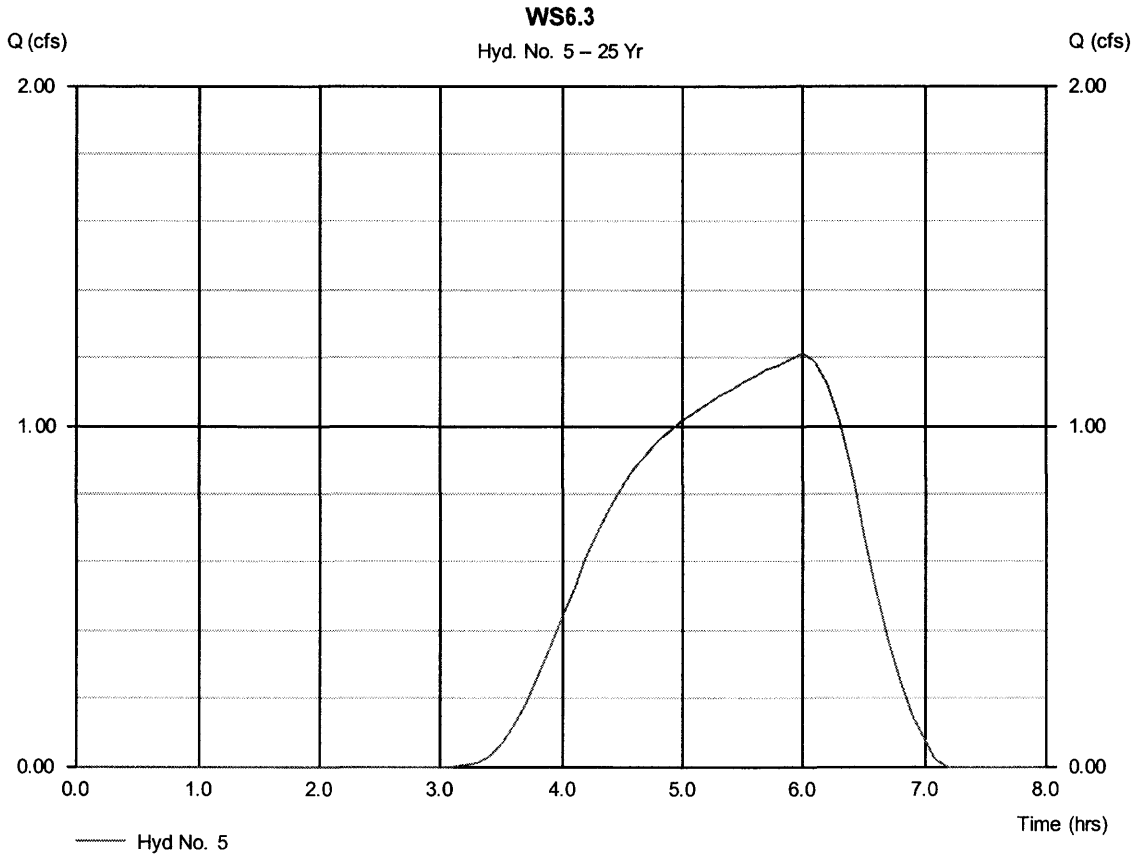

Hydrograph Plot

Hydraflow Hydrographs by Intelisolve

Wednesday, Nov 30 2005, 7:58 AM

Hyd. No. 6

WS5.1

Hydrogra ph type	= SCS Runoff	Peak discharge	= 1.00 cfs
Storm frequency	= 25 yrs	Time interval	= 6 min
Drainage area	= 77.000 ac	Curve number	= 65
Basin Slope	= 44.8 %	Hydraulic length	= 2230 ft
Tc method	= LAG	Time of conc. (Tc)	= 13.70 min
Total precip.	= 1.49 in	Distribution	= SCS 6-Hr
Storm duration	= 6 hrs	Shape factor	= 484

Hydrograph Volume = 7,712 cuft

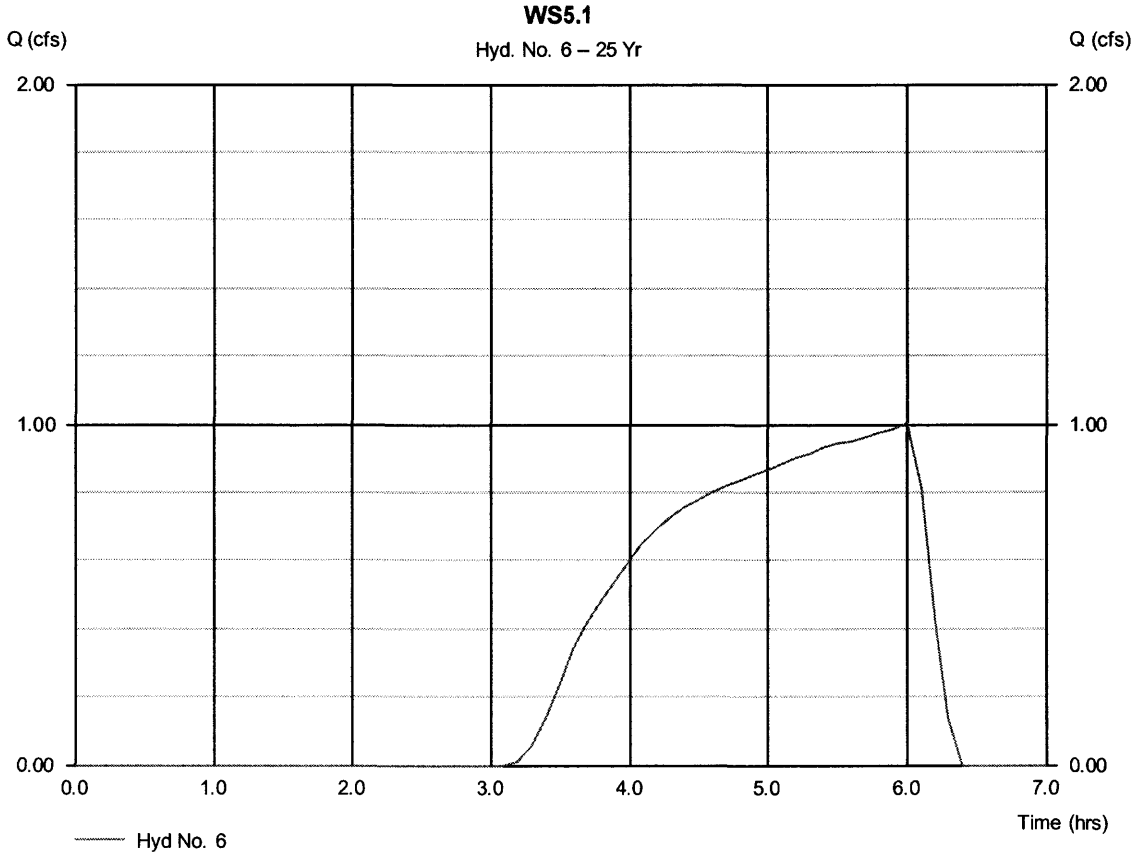

Hydrograph Plot

Hydraflow Hydrographs by Intelisolve — Wednesday, Nov 30 2005, 7:58 AM

Hyd. No. 7

Channel through 5.2

Hydrograph type	= Reach	Peak discharge	= 0.99 cfs
Storm frequency	= 25 yrs	Time interval	= 6 min
Inflow hyd. No.	= 6	Section type	= Trapezoidal
Reach length	= 4550.0 ft	Channel slope	= 13.2 %
Manning's n	= 0.030	Bottom width	= 8.0 ft
Side slope	= 2.0:1	Max. depth	= 4.0 ft
Rating curve x	= 4.506	Rating curve m	= 1.427
Ave. velocity	= 0.00 ft/s	Routing coeff.	= 0.4619

Modified Att-Kin routing method used. — Hydrograph Volume = 7,707 cuft

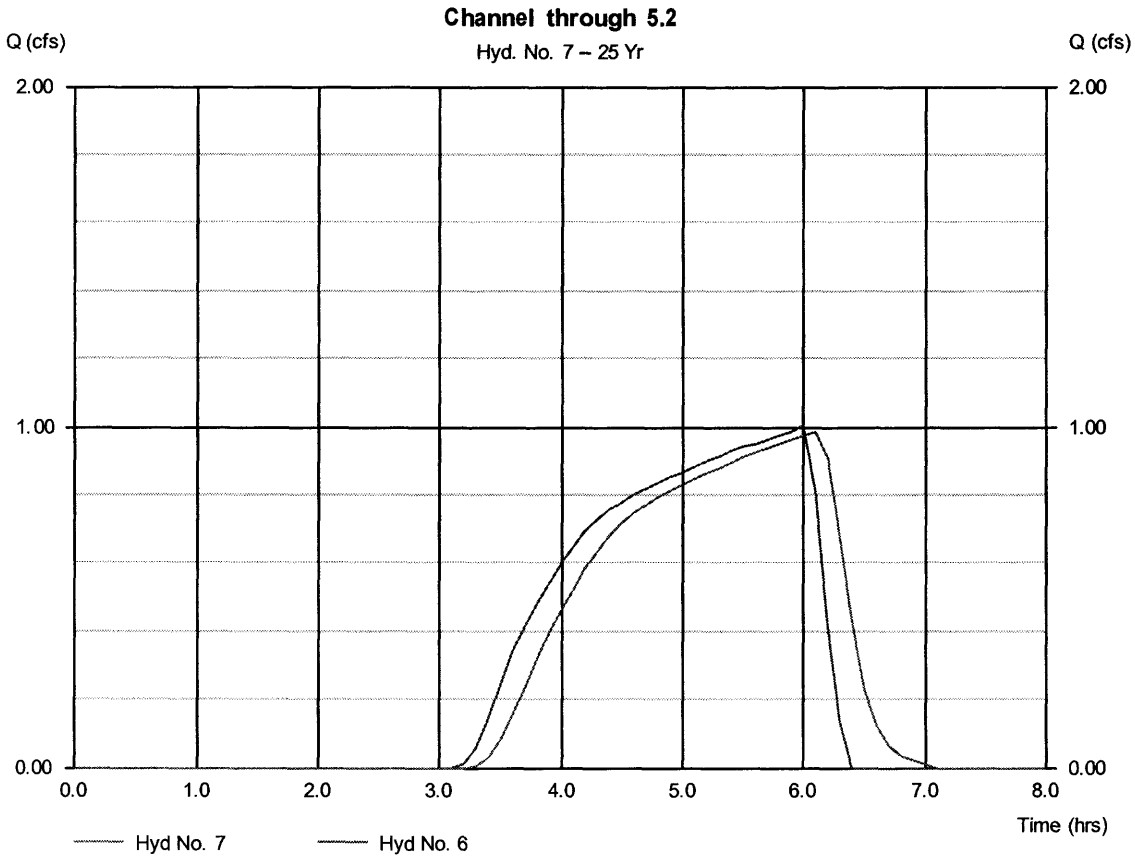

Hydrograph Plot

Hydraflow Hydrographs by Intelisolve Wednesday, Nov 30 2005, 7:58 AM

Hyd. No. 8

WS5.2

Hydrogra ph type	= SCS Runoff	Peak discharge	= 2.75 cfs
Storm frequency	= 25 yrs	Time interval	= 6 min
Drainage area	= 213.000 ac	Curve number	= 65
Basin Slope	= 13.2 %	Hydraulic length	= 4550 ft
Tc method	= LAG	Time of conc. (Tc)	= 44.80 min
Total precip.	= 1.49 in	Distribution	= SCS 6-Hr
Storm duration	= 6 hrs	Shape factor	= 484

Hydrograph Volume = 22,186 cuft

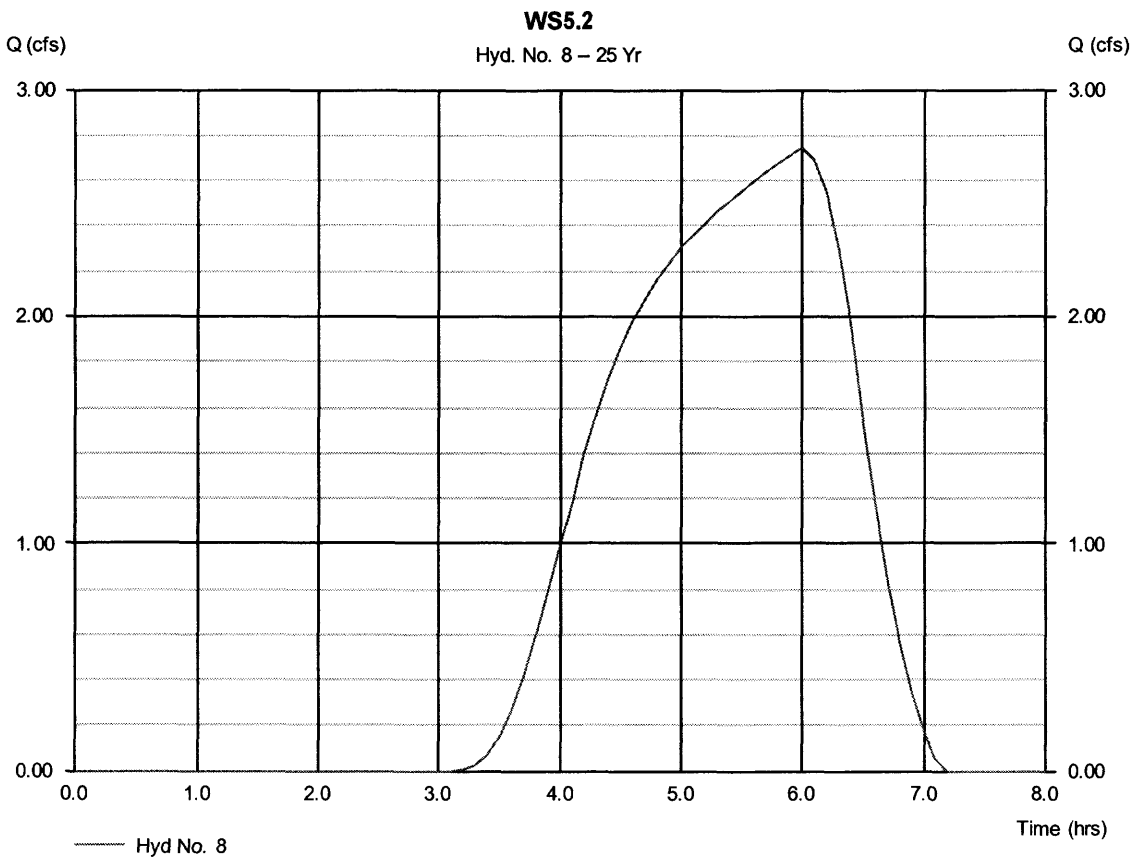

Hydrograph Plot

Hydraflow Hydrographs by Intelisolve Wednesday, Nov 30 2005, 7:58 AM

Hyd. No. 9

WS5 Channel

Hydrograp h type	= Combine	Peak discharge	= 3.72 cfs
Storm frequency	= 25 yrs	Time interval	= 6 min
Inflow hyds.	= 7, 8		

Hydrograph Volume = 29,893 cuft

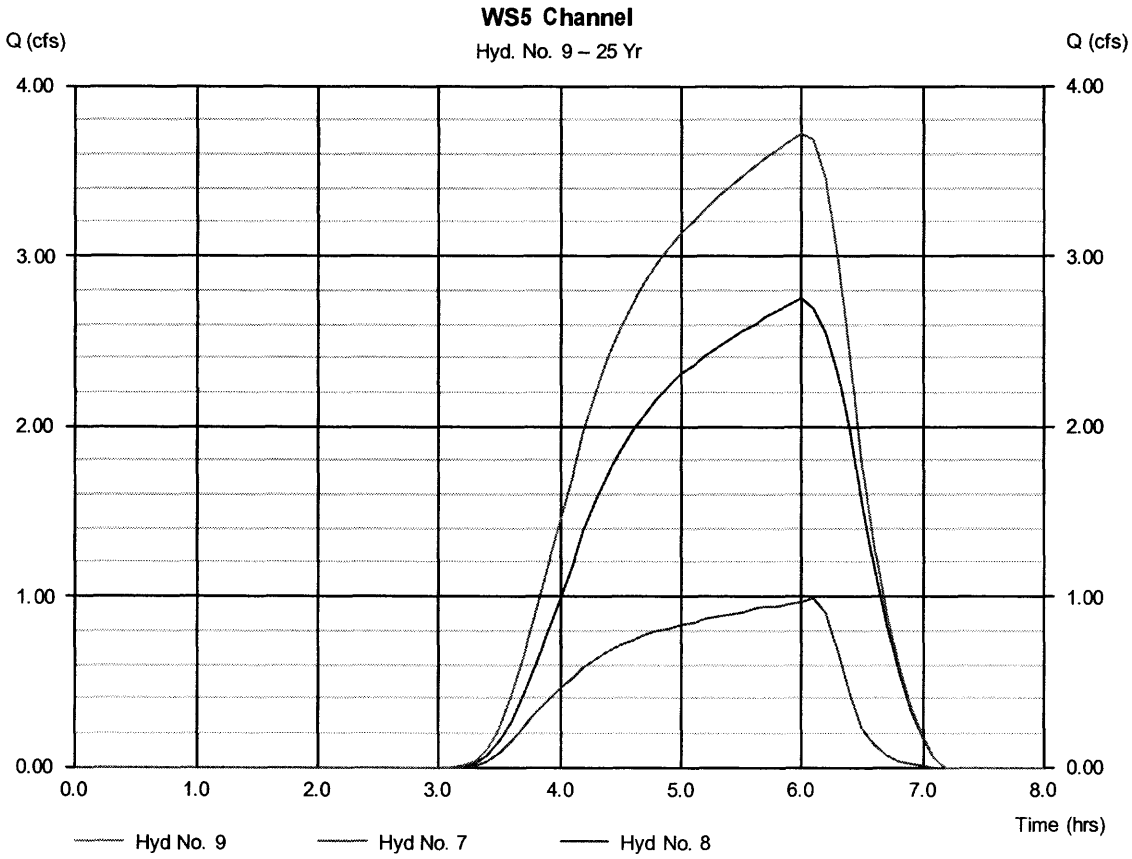

Hydrograph Plot

Hydraflow Hydrographs by Intelisolve Wednesday, Nov 30 2005, 7:58 AM

Hyd. No. 10

WS6 Channel Below 6.3

Hydrograph type	= Combine	Peak discharge	= 11.34 cfs
Storm frequency	= 25 yrs	Time interval	= 6 min
Inflow hyds.	= 4, 5		

Hydrograph Volume = 93,542 cuft

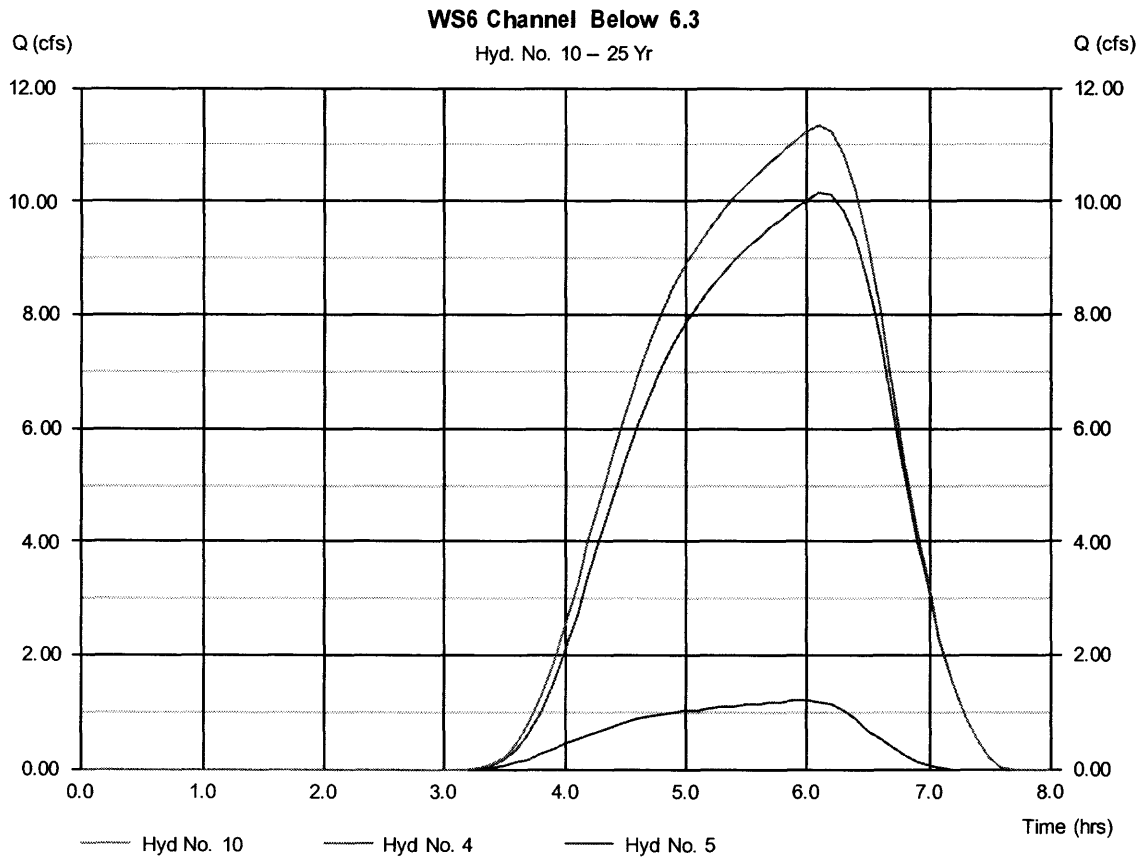

Hydrograph Plot

Hydraflow Hydrographs by Intelisolve Wednesday, Nov 30 2005, 7:58 AM

Hyd. No. 11

WS6 Channel Reach 2

Hydrograph type	= Combine	Peak discharge	= 15.02 cfs
Storm frequency	= 25 yrs	Time interval	= 6 min
Inflow hyds.	= 9, 10		

Hydrograph Volume = 123,435 cuft

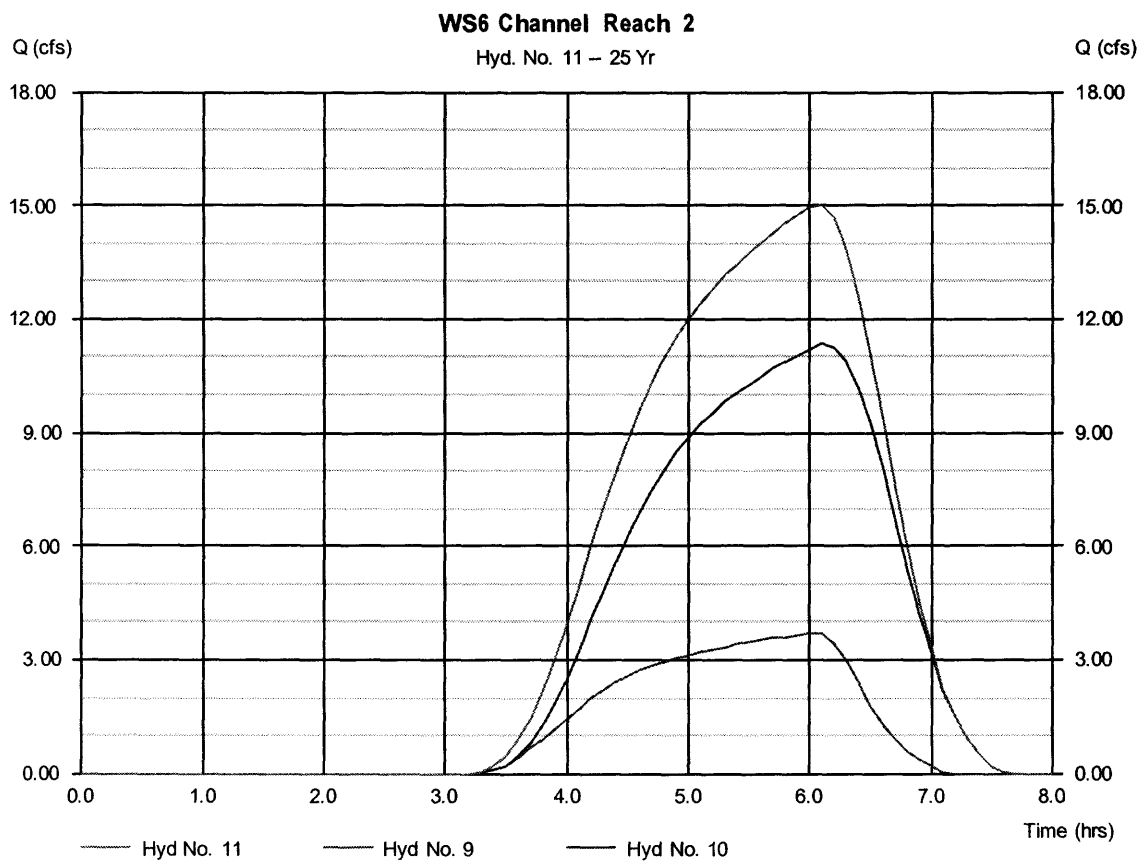

Hydrograph Plot

Hydraflow Hydrographs by Intelisolve — Wednesday, Nov 30 2005, 7:58 AM

Hyd. No. 12

Channel Through 6.4

Hydrograph type	= Reach	Peak discharge	= 15.00 cfs
Storm frequency	= 25 yrs	Time interval	= 6 min
Inflow hyd. No.	= 11	Section type	= Trapezoidal
Reach length	= 2370.0 ft	Channel slope	= 4.2 %
Manning's n	= 0.030	Bottom width	= 8.0 ft
Side slope	= 2.0:1	Max. depth	= 4.0 ft
Rating curve x	= 2.549	Rating curve m	= 1.427
Ave. velocity	= 0.00 ft/s	Routing coeff.	= 0.8335

Modified Att-Kin routing method used. — Hydrograph Volume = 123,434 cuft

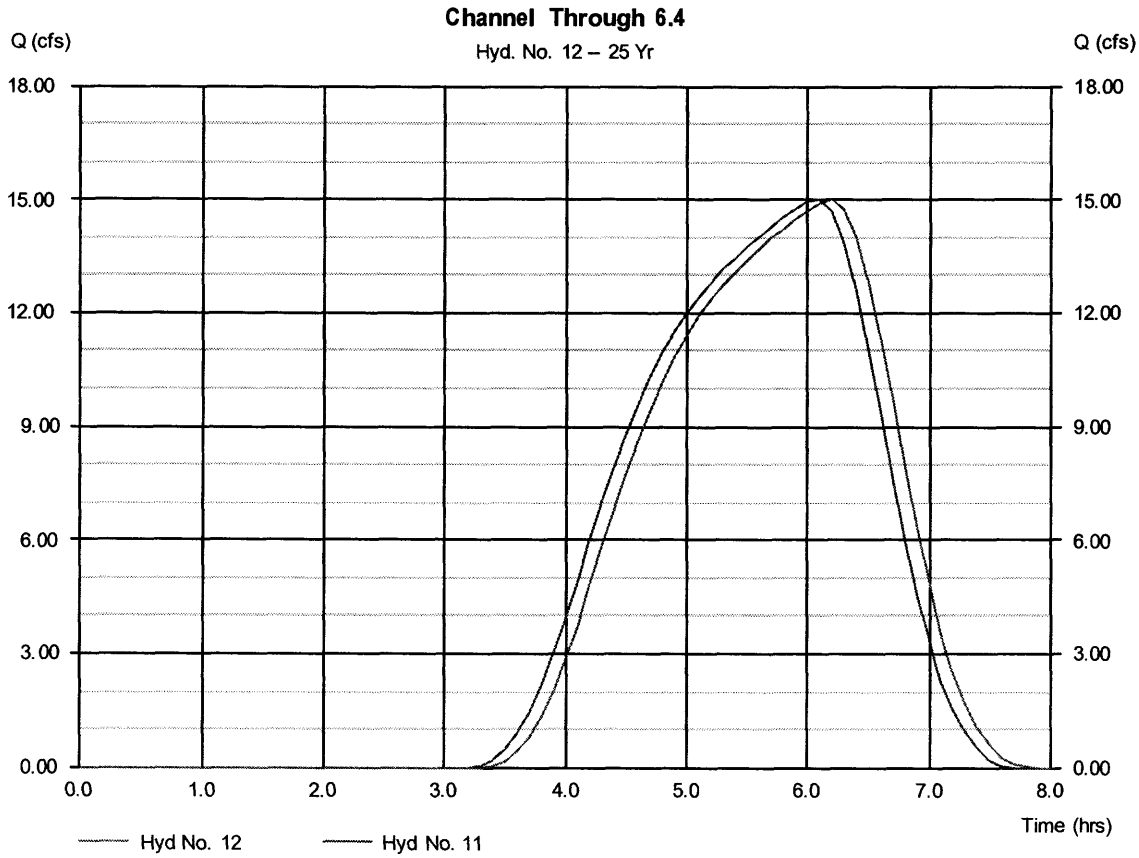

Hydrograph Plot

Hydraflow Hydrographs by Intelisolve Wednesday, Nov 30 2005, 7:58 AM

Hyd. No. 13

WS6.4

Hydrograph type	= SCS Runoff	Peak discharge	= 0.86 cfs
Storm frequency	= 25 yrs	Time interval	= 6 min
Drainage area	= 67.000 ac	Curve number	= 65
Basin Slope	= 4.2 %	Hydraulic length	= 2370 ft
Tc method	= LAG	Time of conc. (Tc)	= 47.00 min
Total precip.	= 1.49 in	Distribution	= SCS 6-Hr
Storm duration	= 6 hrs	Shape factor	= 484

Hydrograph Volume = 6,979 cuft

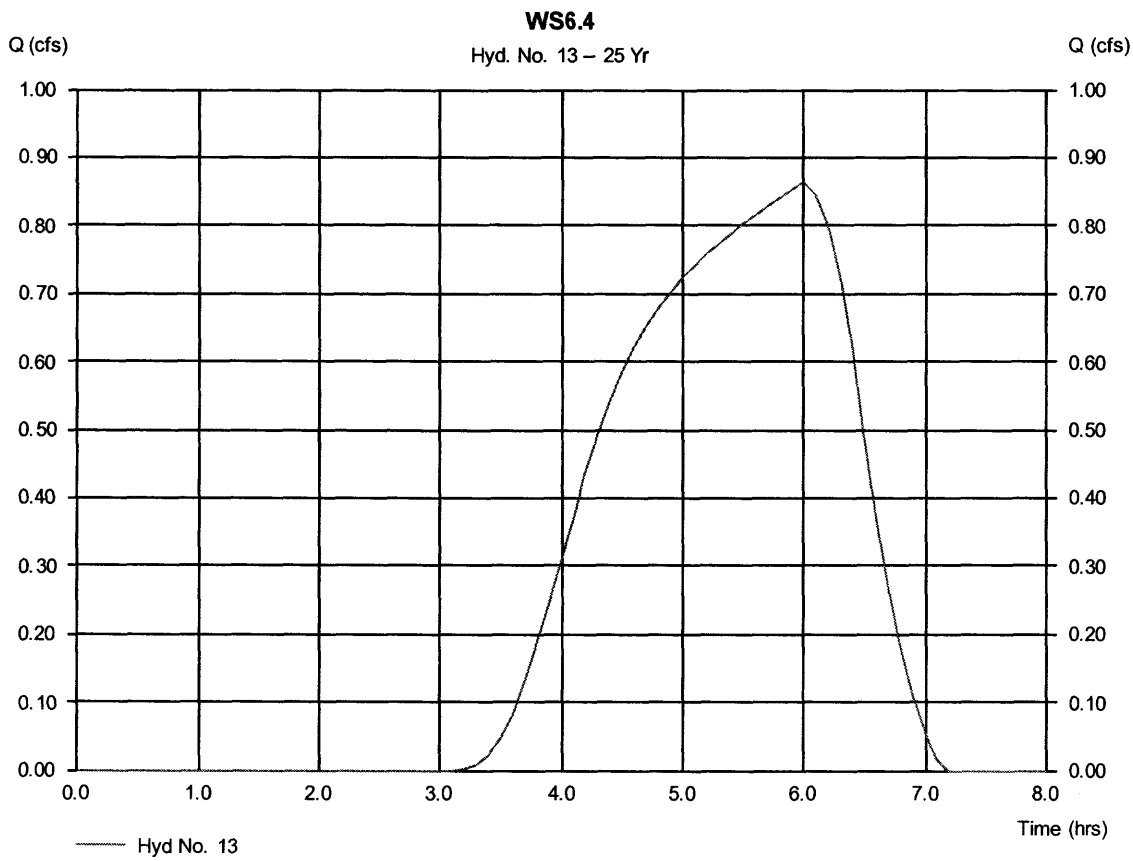

Hydrograph Plot

Hydraflow Hydrographs by Intelisolve Wednesday, Nov 30 2005, 7:58 AM

Hyd. No. 14

WS6.5

Hydrograph type	= SCS Runoff	Peak discharge	= 3.58 cfs
Storm frequency	= 25 yrs	Time interval	= 6 min
Drainage area	= 276.000 ac	Curve number	= 65
Basin Slope	= 17.5 %	Hydraulic length	= 6770 ft
Tc method	= LAG	Time of conc. (Tc)	= 53.50 min
Total precip.	= 1.49 in	Distribution	= SCS 6-Hr
Storm duration	= 6 hrs	Shape factor	= 484

Hydrograph Volume = 29,485 cuft

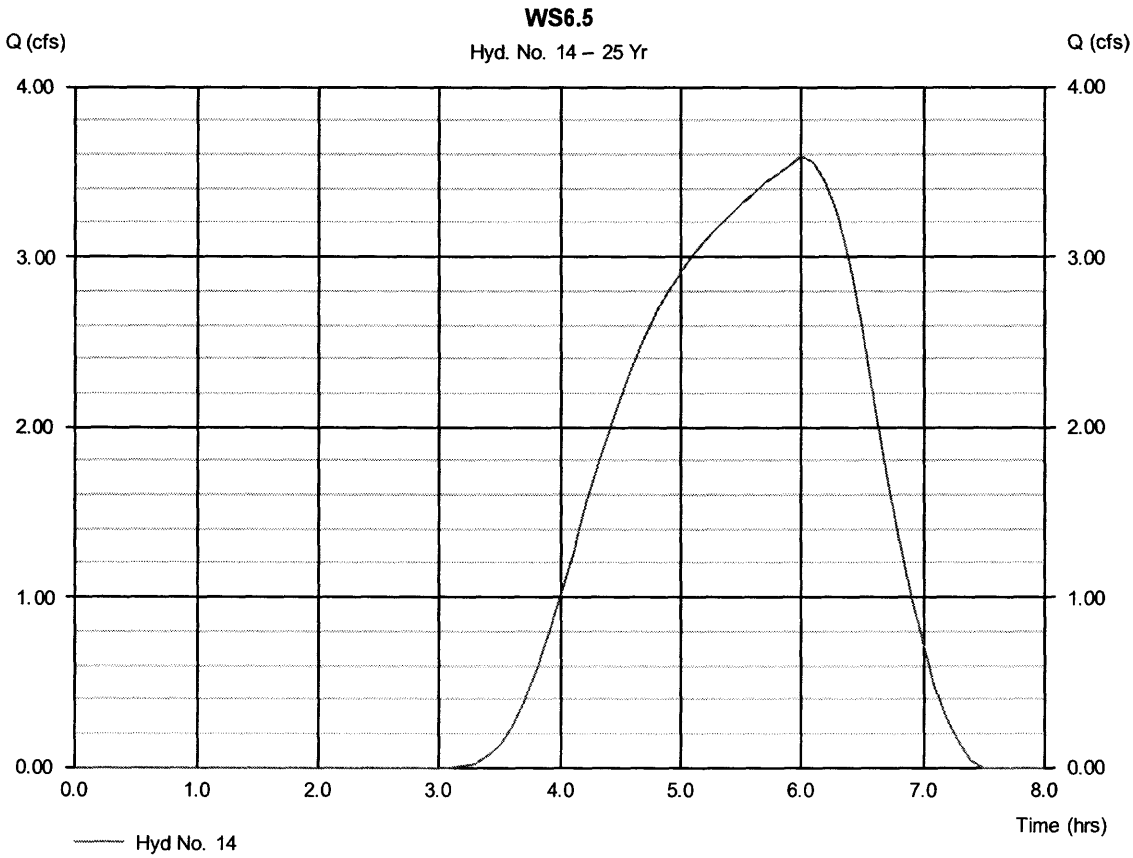

Hydrograph Plot

Hydraflow Hydrographs by Intelisolve Wednesday, Nov 30 2005, 7:58 AM

Hyd. No. 15

WS4.1

Hydrograph type	= SCS Runoff	Peak discharge	= 2.58 cfs
Storm frequency	= 25 yrs	Time interval	= 6 min
Drainage area	= 189.000 ac	Curve number	= 65
Basin Slope	= 31.3 %	Hydraulic length	= 3850 ft
Tc method	= LAG	Time of conc. (Tc)	= 25.40 min
Total precip.	= 1.49 in	Distribution	= SCS 6-Hr
Storm duration	= 6 hrs	Shape factor	= 484

Hydrograph Volume = 20,191 cuft

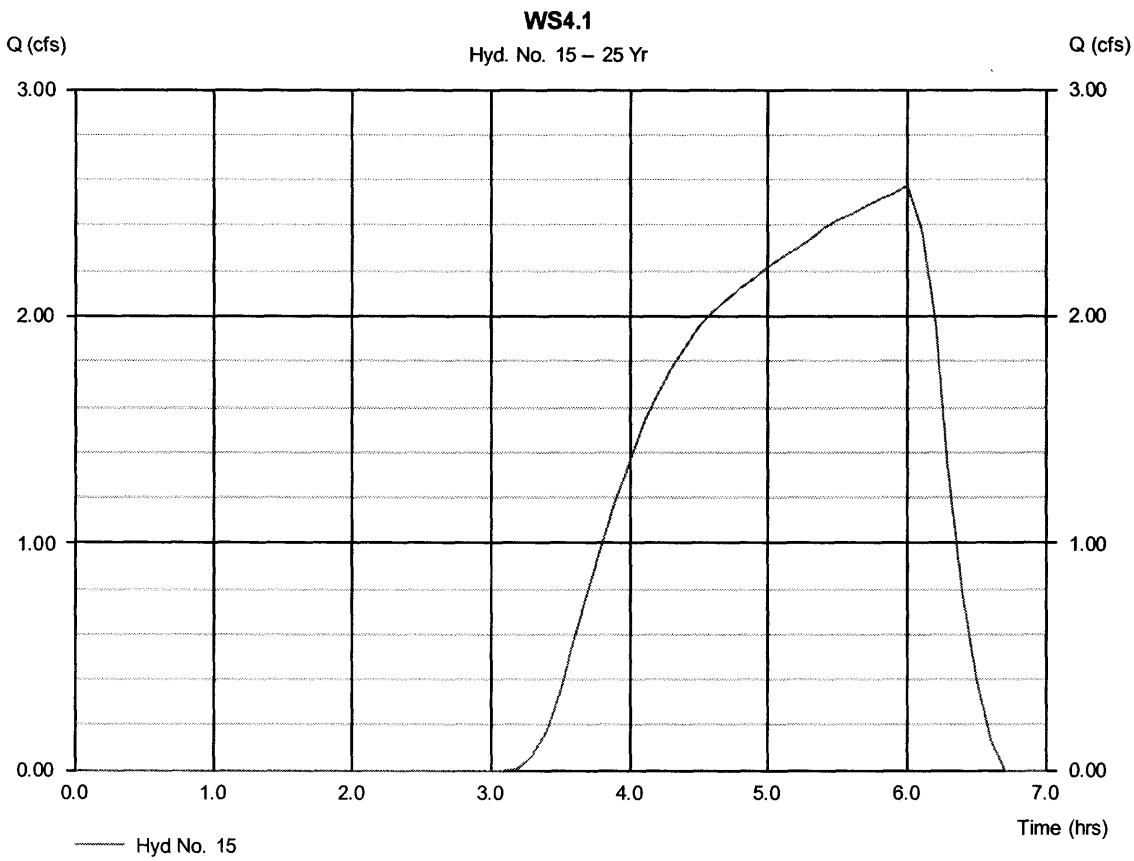

Hydrograph Plot

Hydraflow Hydrographs by Intelisolve — Wednesday, Nov 30 2005, 7:58 AM

Hyd. No. 16

Channel Through 4.2

Hydrograph type	= Reach	Peak discharge	= 2.54 cfs
Storm frequency	= 25 yrs	Time interval	= 6 min
Inflow hyd. No.	= 15	Section type	= Trapezoidal
Reach length	= 5010.0 ft	Channel slope	= 10.4 %
Manning's n	= 0.030	Bottom width	= 8.0 ft
Side slope	= 2.0:1	Max. depth	= 4.0 ft
Rating curve x	= 3.998	Rating curve m	= 1.427
Ave. velocity	= 0.00 ft/s	Routing coeff.	= 0.4647

Modified Att-Kin routing method used. — Hydrograph Volume = 20,185 cuft

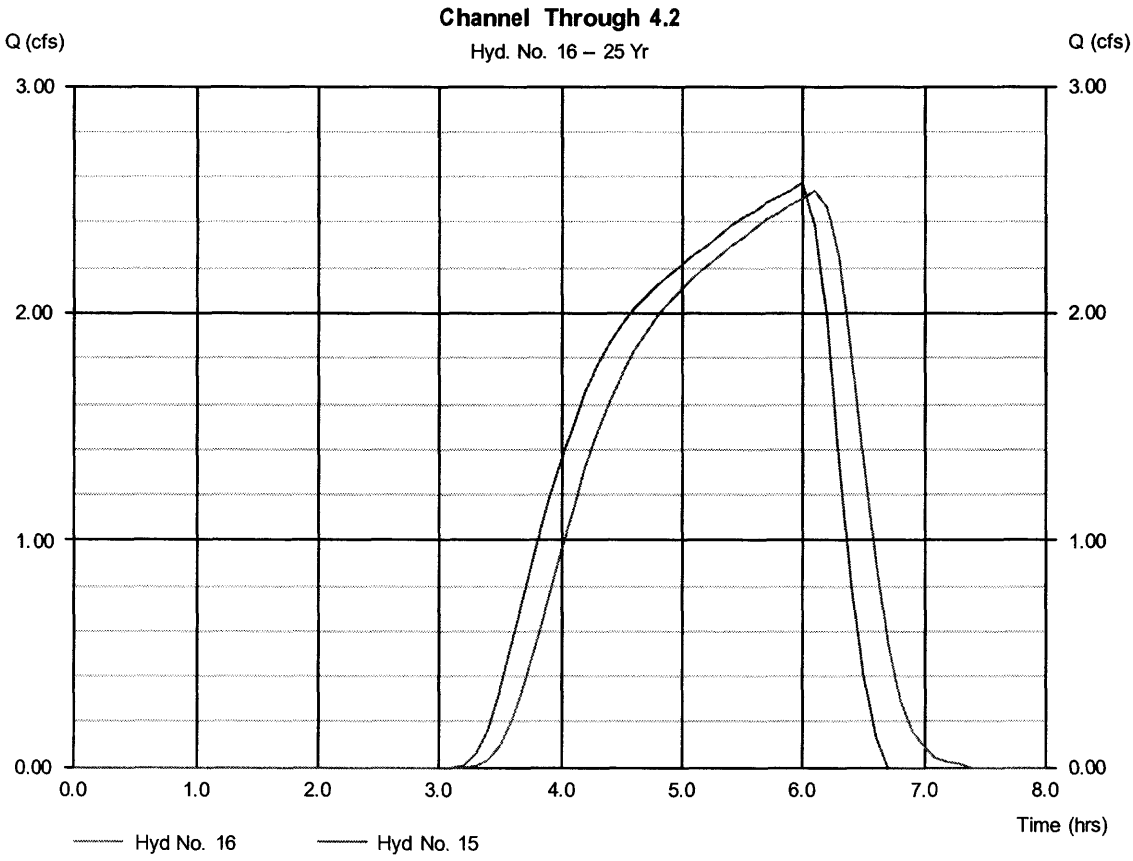

Hydrograph Plot

Hydraflow Hydrographs by Intelisolve

Wednesday, Nov 30 2005, 7:58 AM

Hyd. No. 17

WS4.2

Hydrograph type	= SCS Runoff	Peak discharge	= 3.01 cfs
Storm frequency	= 25 yrs	Time interval	= 6 min
Drainage area	= 232.000 ac	Curve number	= 65
Basin Slope	= 10.4 %	Hydraulic length	= 5010 ft
Tc method	= LAG	Time of conc. (Tc)	= 54.60 min
Total precip.	= 1.49 in	Distribution	= SCS 6-Hr
Storm duration	= 6 hrs	Shape factor	= 484

Hydrograph Volume = 24,784 cuft

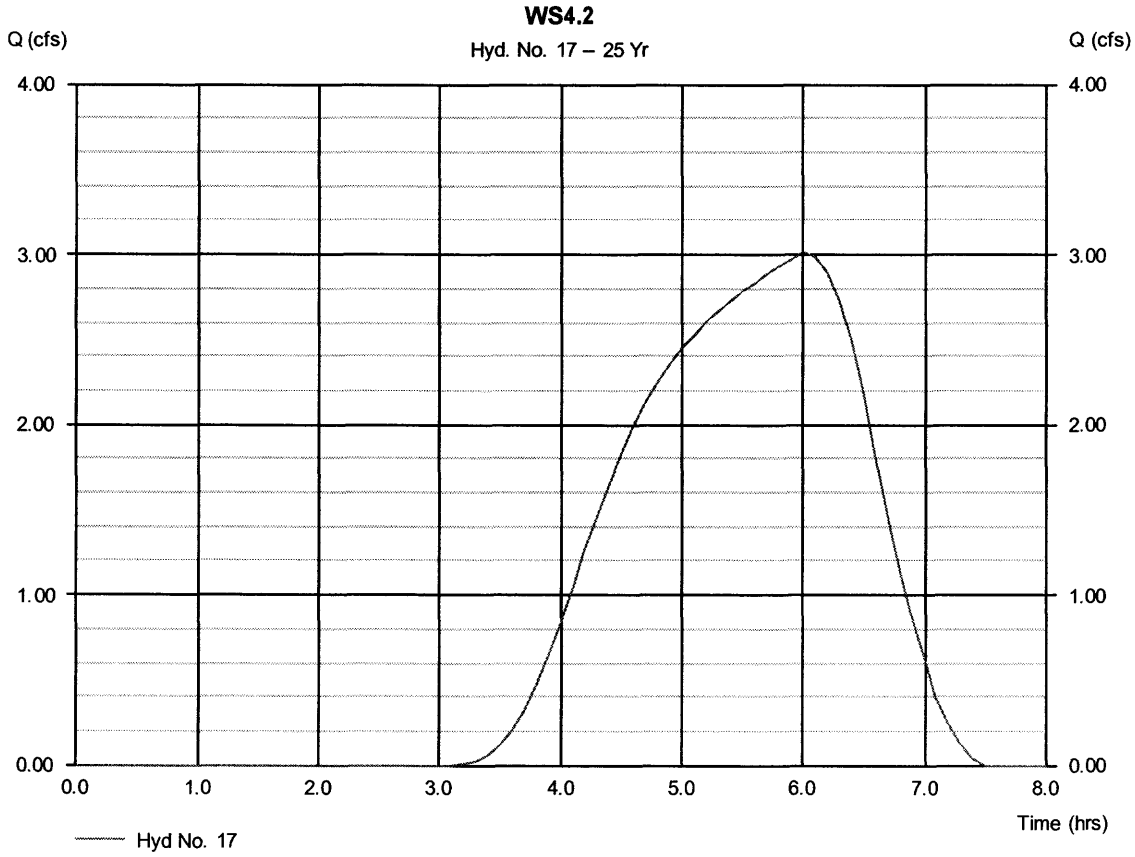

Hydrograph Plot

Hydraflow Hydrographs by Intelisolve Wednesday, Nov 30 2005, 7:58 AM

Hyd. No. 18

WS4

Hydrograph type	= Combine	Peak discharge	= 5.52 cfs
Storm frequency	= 25 yrs	Time interval	= 6 min
Inflow hyds.	= 16, 17		

Hydrograph Volume = 44,970 cuft

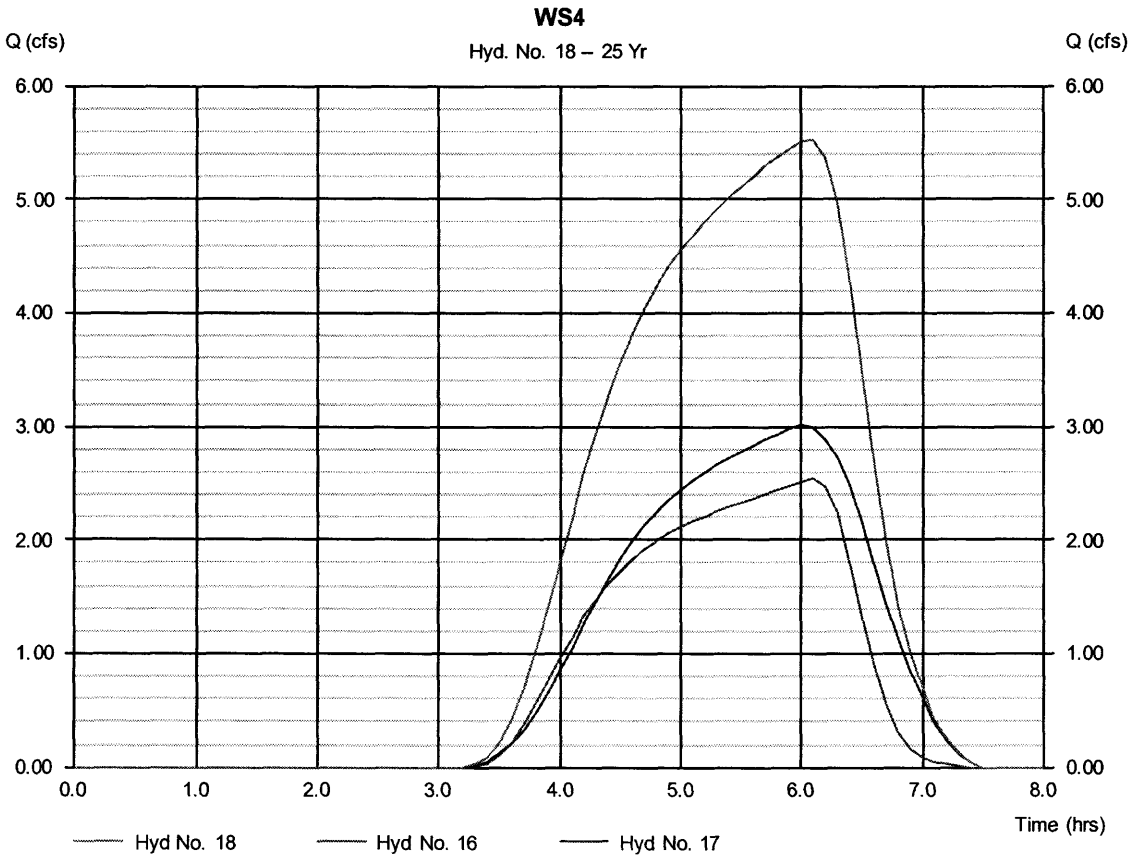

Hydrograph Plot

Hydraflow Hydrographs by Intelisolve Wednesday, Nov 30 2005, 7:58 AM

Hyd. No. 19

WS6 Below 6.4

Hydrograph type	= Combine	Peak discharge	= 24.81 cfs
Storm frequency	= 25 yrs	Time interval	= 6 min
Inflow hyds.	= 12, 13, 14, 18		

Hydrograph Volume = 204,868 cuft

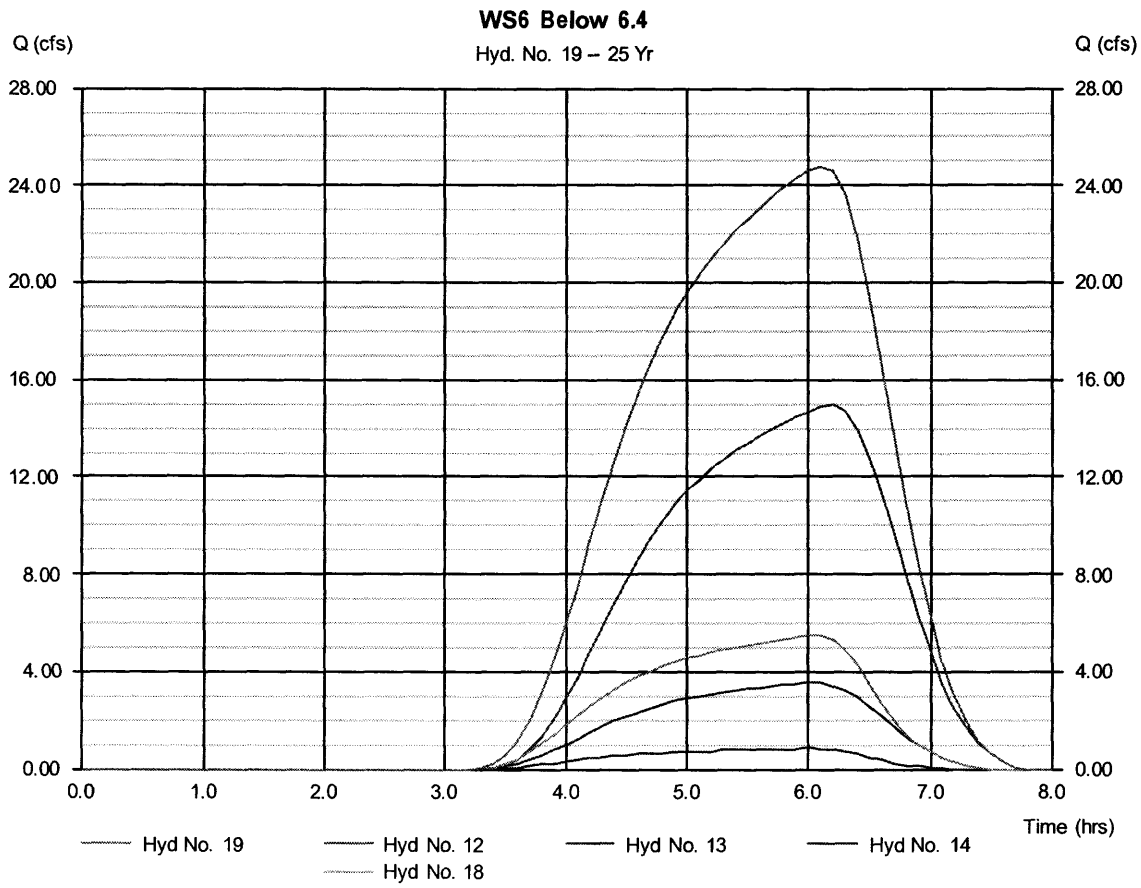

Hydrograph Plot

Hydraflow Hydrographs by Intelisolve — Wednesday, Nov 30 2005, 7:58 AM

Hyd. No. 20

Channel through 6.6

Hydrograph type	= Reach	Peak discharge	= 24.55 cfs
Storm frequency	= 25 yrs	Time interval	= 6 min
Inflow hyd. No.	= 19	Section type	= Trapezoidal
Reach length	= 5730.0 ft	Channel slope	= 3.3 %
Manning's n	= 0.030	Bottom width	= 8.0 ft
Side slope	= 2.0:1	Max. depth	= 5.0 ft
Rating curve x	= 2.261	Rating curve m	= 1.428
Ave. velocity	= 0.00 ft/s	Routing coeff.	= 0.4807

Modified Att-Kin routing method used. — Hydrograph Volume = 204,864 cuft

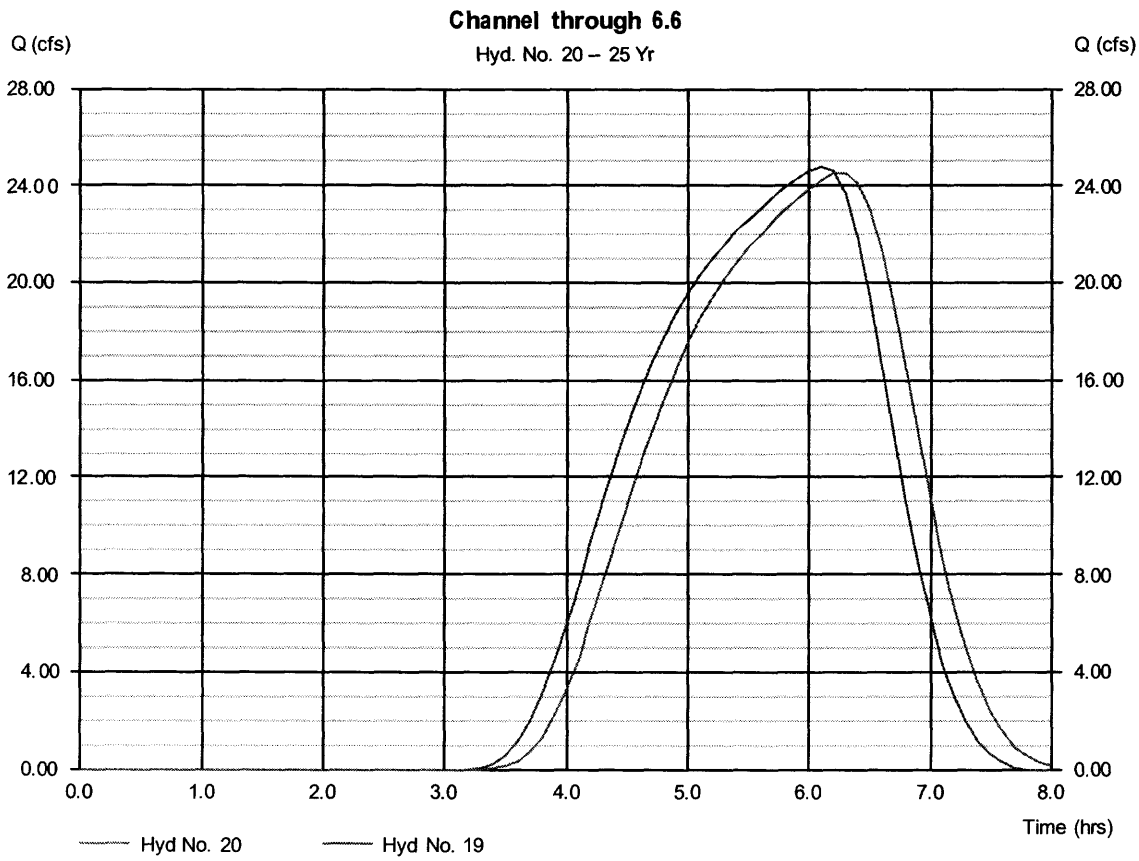

Hydrograph Plot

Hydraflow Hydrographs by Intelisolve Wednesday, Nov 30 2005, 7:58 AM

Hyd. No. 21

WS6.6

Hydrograph type	= SCS Runoff	Peak discharge	= 4.44 cfs
Storm frequency	= 25 yrs	Time interval	= 6 min
Drainage area	= 383.000 ac	Curve number	= 65
Basin Slope	= 3.3 %	Hydraulic length	= 5730 ft
Tc method	= LAG	Time of conc. (Tc)	= 107.50 min
Total precip.	= 1.49 in	Distribution	= SCS 6-Hr
Storm duration	= 6 hrs	Shape factor	= 484

Hydrograph Volume = 40,451 cuft

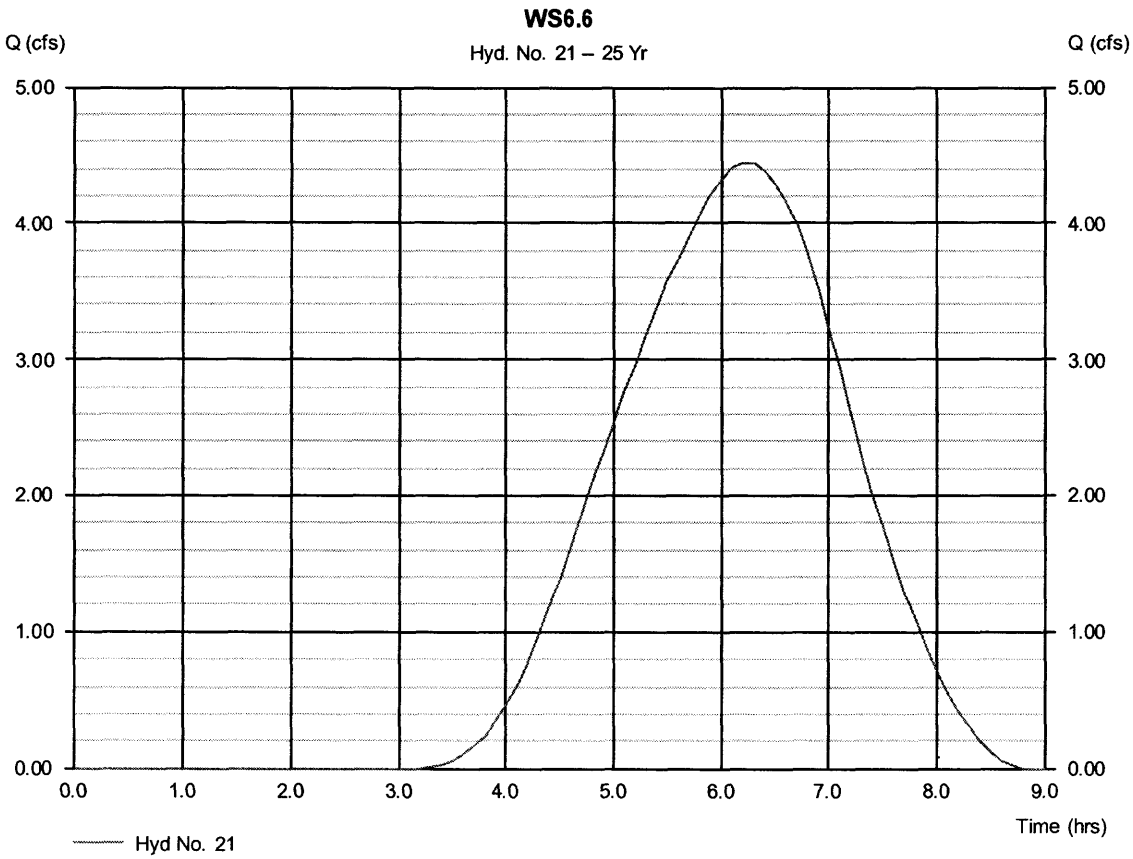

Hydrograph Plot

Hydraflow Hydrographs by Intelisolve Wednesday, Nov 30 2005, 7:58 AM

Hyd. No. 22

WS3.1

Hydrograph type	= SCS Runoff	Peak discharge	= 8.86 cfs
Storm frequency	= 25 yrs	Time interval	= 6 min
Drainage area	= 687.000 ac	Curve number	= 65
Basin Slope	= 24.2 %	Hydraulic length	= 7090 ft
Tc method	= LAG	Time of conc. (Tc)	= 47.20 min
Total precip.	= 1.49 in	Distribution	= SCS 6-Hr
Storm duration	= 6 hrs	Shape factor	= 484

Hydrograph Volume = 71,557 cuft

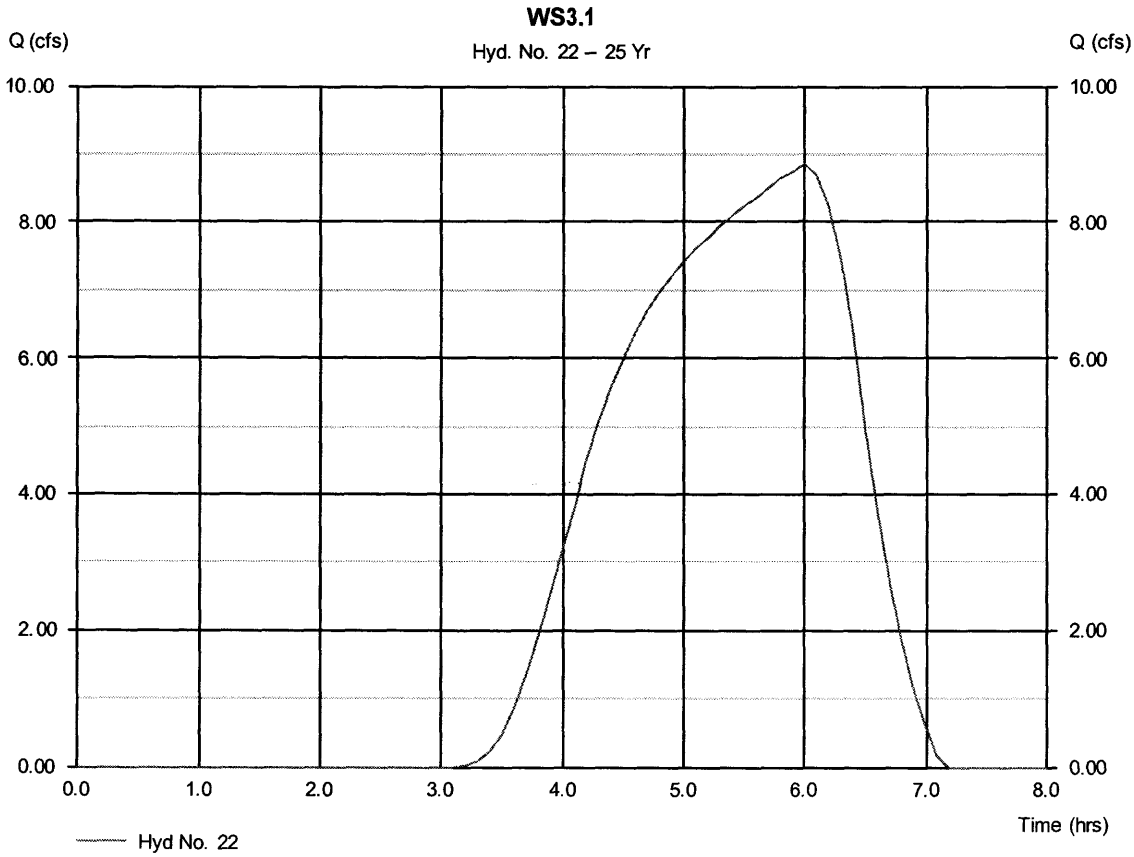

Hydrograph Plot

Hydraflow Hydrographs by Intelisolve — Wednesday, Nov 30 2005, 7:58 AM

Hyd. No. 23

Channel through WS3.2

Hydrograph type	= Reach	Peak discharge	= 8.72 cfs
Storm frequency	= 25 yrs	Time interval	= 6 min
Inflow hyd. No.	= 22	Section type	= Trapezoidal
Reach length	= 4980.0 ft	Channel slope	= 4.4 %
Manning's n	= 0.030	Bottom width	= 8.0 ft
Side slope	= 2.0:1	Max. depth	= 5.0 ft
Rating curve x	= 2.609	Rating curve m	= 1.428
Ave. velocity	= 0.00 ft/s	Routing coeff.	= 0.4673

Modified Att-Kin routing method used. — Hydrograph Volume = 71,549 cuft

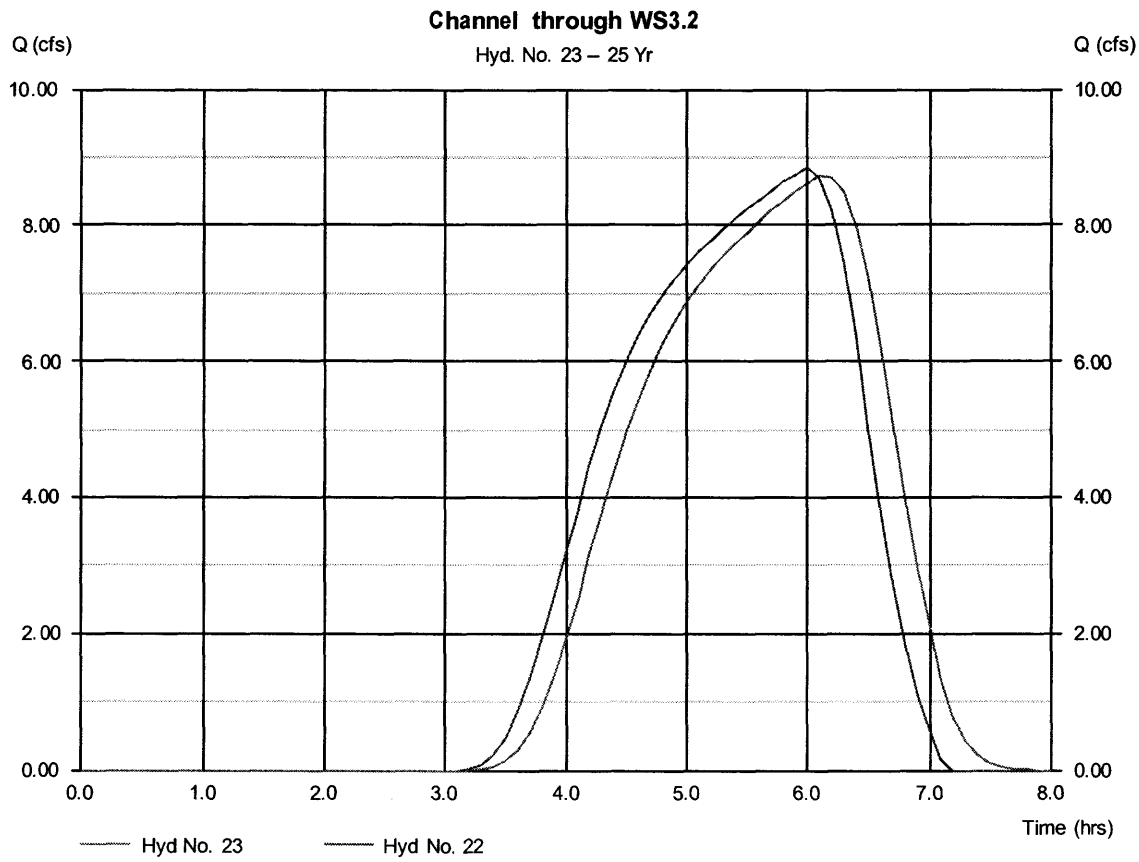

Hydrograph Plot

Hydraflow Hydrographs by Intelisolve Wednesday, Nov 30 2005, 7:58 AM

Hyd. No. 24

WS3.2

Hydrograph type	= SCS Runoff	Peak discharge	= 4.65 cfs
Storm frequency	= 25 yrs	Time interval	= 6 min
Drainage area	= 379.000 ac	Curve number	= 65
Basin Slope	= 4.4 %	Hydraulic length	= 4980 ft
Tc method	= LAG	Time of conc. (Tc)	= 83.30 min
Total precip.	= 1.49 in	Distribution	= SCS 6-Hr
Storm duration	= 6 hrs	Shape factor	= 484

Hydrograph Volume = 40,488 cuft

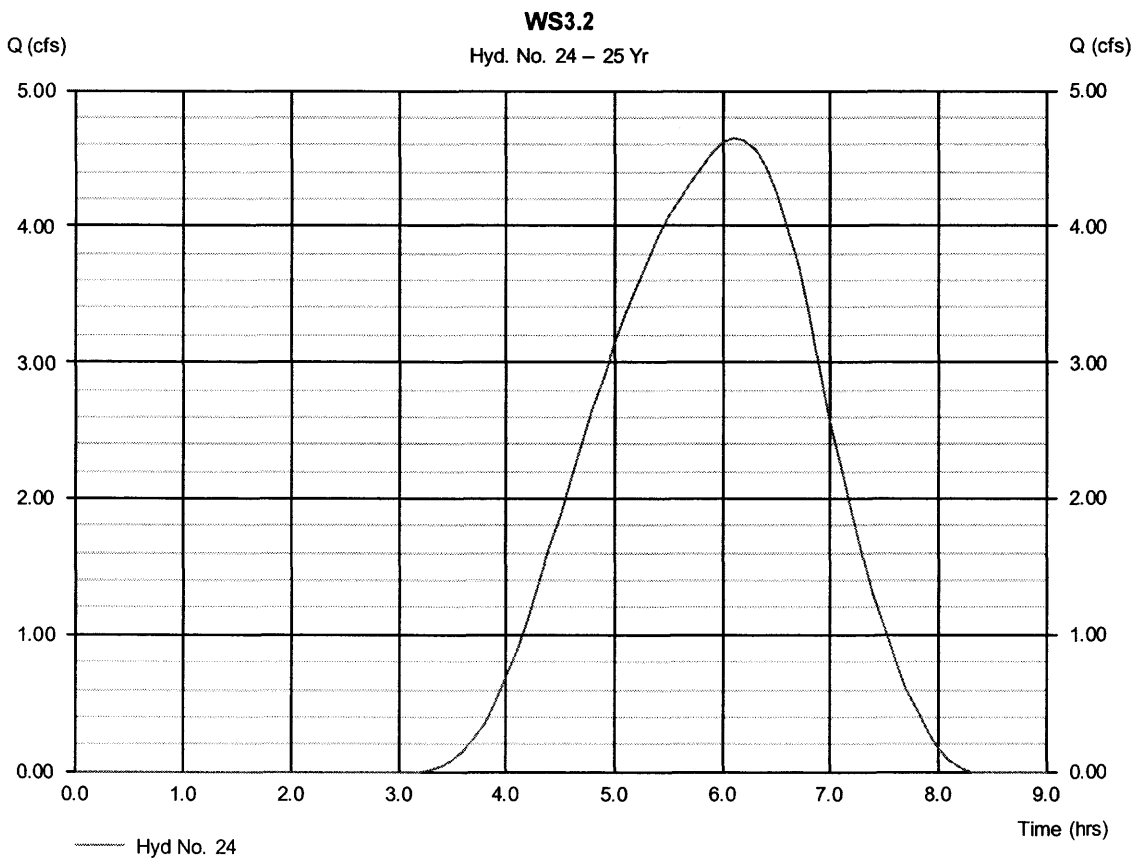

Hydrograph Plot

Hydraflow Hydrographs by Intelisolve Wednesday, Nov 30 2005, 7:58 AM

Hyd. No. 25

WS3

Hydrograph type	= Combine	Peak discharge	= 13.38 cfs
Storm frequency	= 25 yrs	Time interval	= 6 min
Inflow hyds.	= 23, 24		

Hydrograph Volume = 112,038 cuft

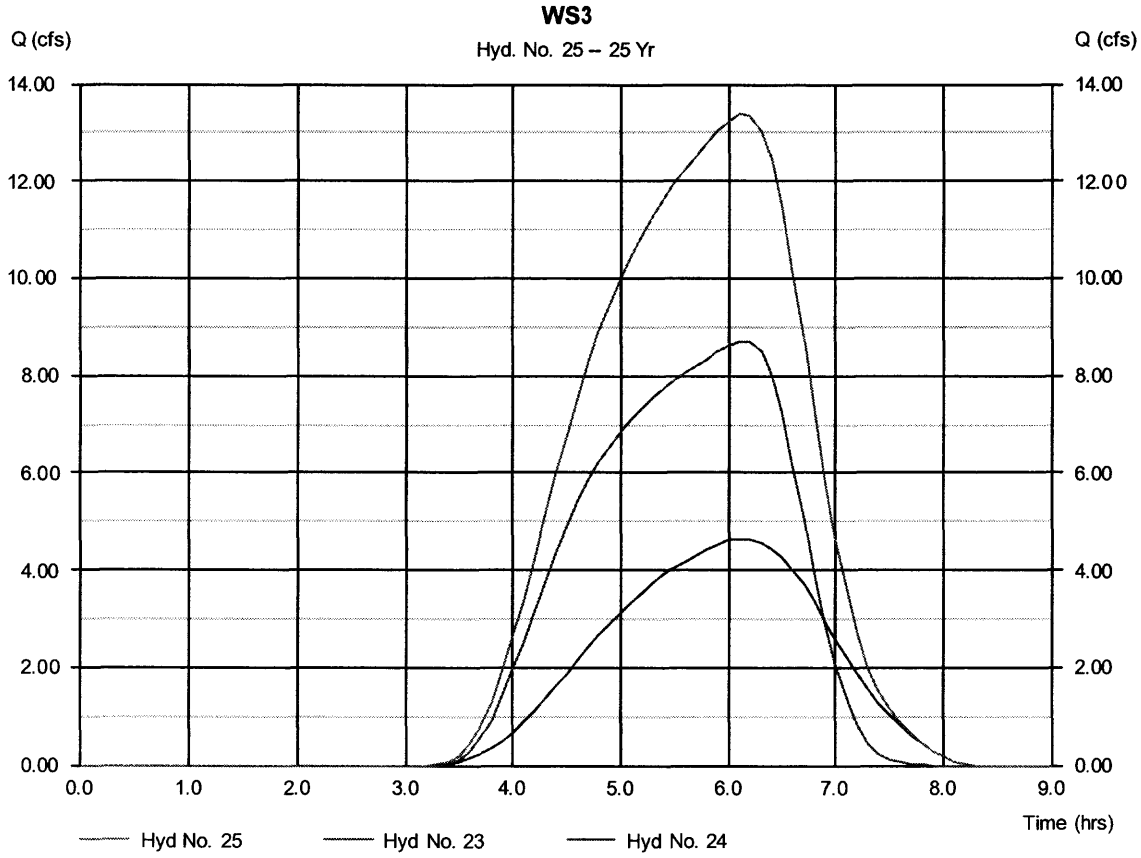

Hydrograph Plot

Hydraflow Hydrographs by Intelisolve Wednesday, Nov 30 2005, 7:58 AM

Hyd. No. 26

WS6 Below 6.6

Hydrograph type	= Combine	Peak discharge	= 42.29 cfs
Storm frequency	= 25 yrs	Time interval	= 6 min
Inflow hyds.	= 20, 21, 25		

Hydrograph Volume = 357,352 cuft

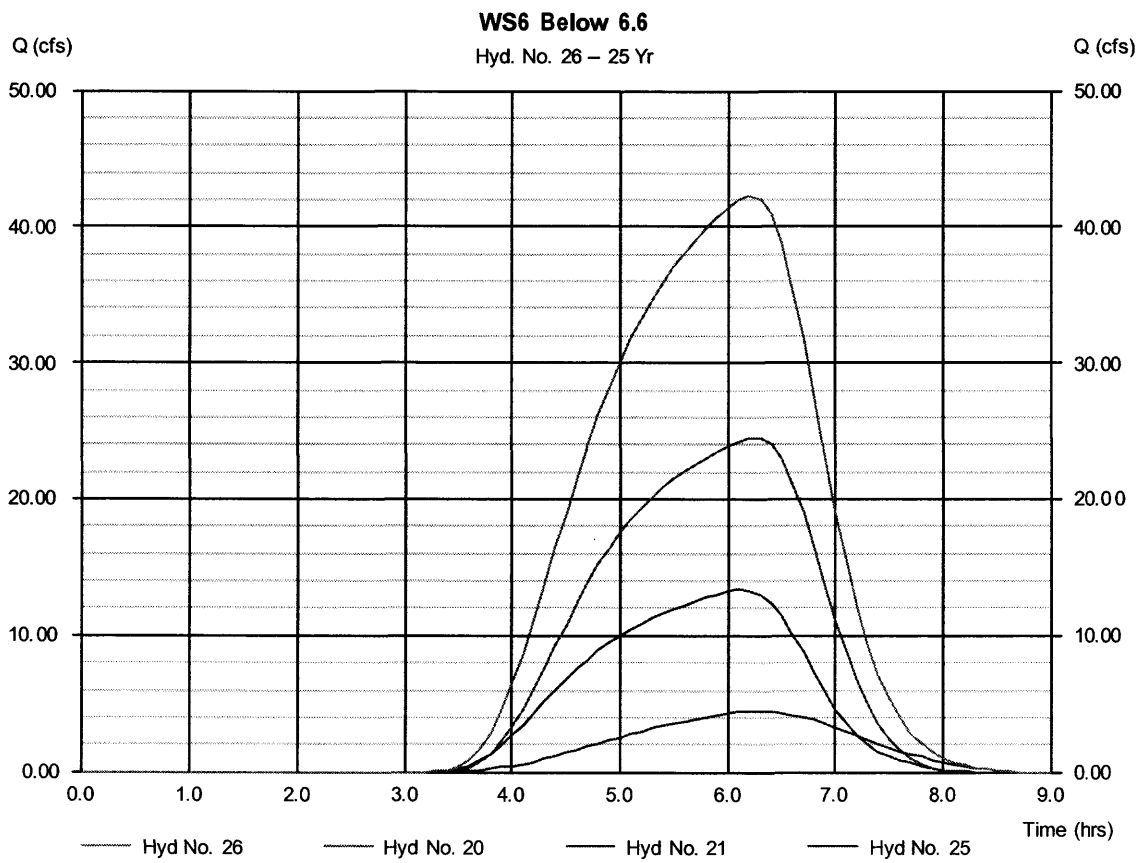

Hydrograph Plot

Hydraflow Hydrographs by Intelisolve Wednesday, Nov 30 2005, 7:58 AM

Hyd. No. 27

WS6.7

Hydrograph type	= SCS Runoff	Peak discharge	= 6.74 cfs
Storm frequency	= 25 yrs	Time interval	= 6 min
Drainage area	= 760.000 ac	Curve number	= 65
Basin Slope	= 2.9 %	Hydraulic length	= 10770 ft
Tc method	= LAG	Time of conc. (Tc)	= 191.30 min
Total precip.	= 1.49 in	Distribution	= SCS 6-Hr
Storm duration	= 6 hrs	Shape factor	= 484

Hydrograph Volume = 81,724 cuft

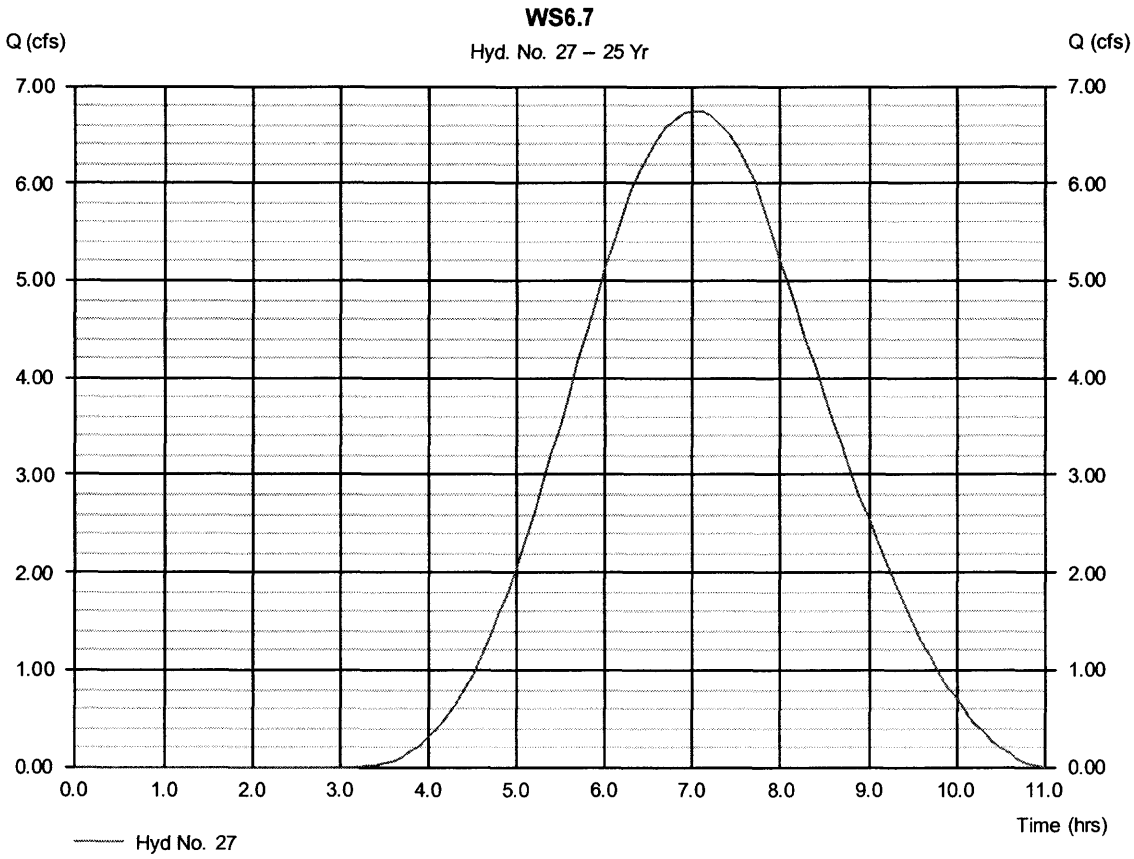

Hydrograph Plot

Hydraflow Hydrographs by Intelisolve Wednesday, Nov 30 2005, 7:58 AM

Hyd. No. 28

Little Park

Hydrograph type	= Combine	Peak discharge	= 47.97 cfs
Storm frequency	= 25 yrs	Time interval	= 6 min
Inflow hyds.	= 26, 27		

Hydrograph Volume = 439,076 cuft

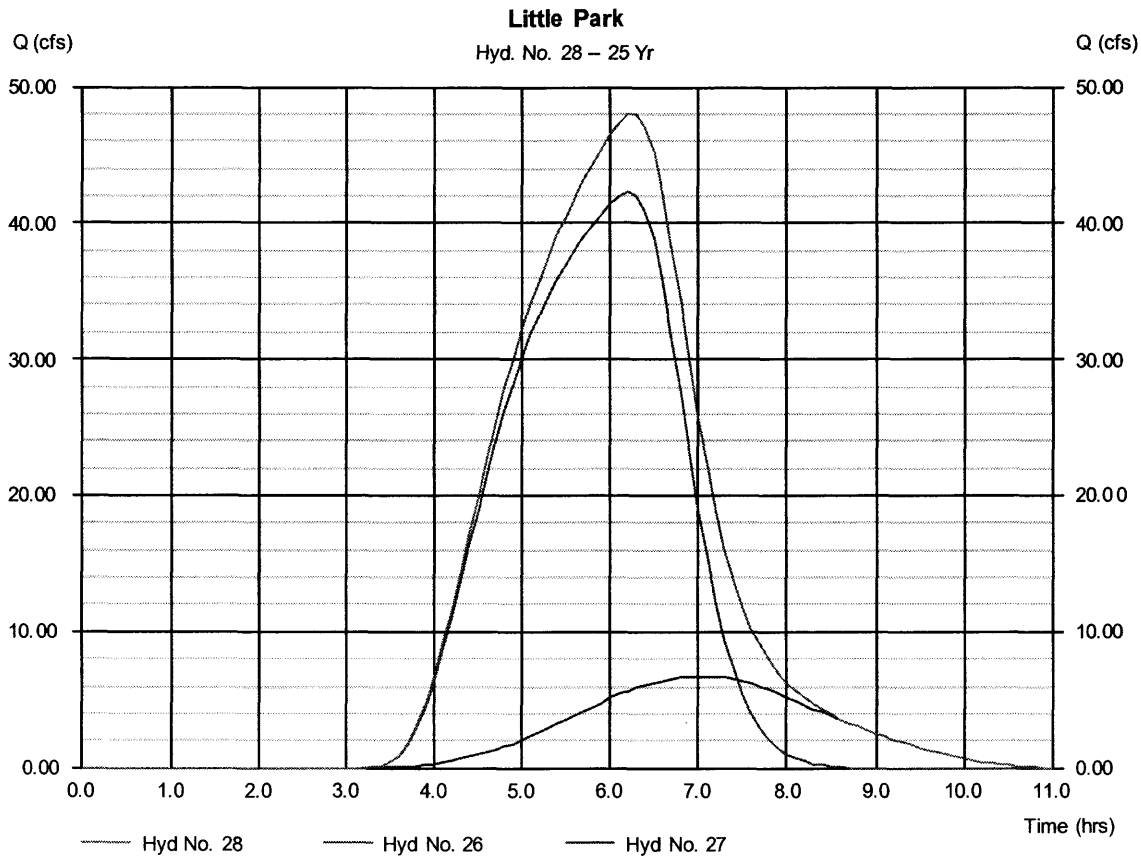

Hydrograph Plot

Hydraflow Hydrographs by Intelisolve Wednesday, Nov 30 2005, 7:58 AM

Hyd. No. 1

WS6.1

Hydrogra ph type	= SCS Runoff	Peak discharge	= 11.66 cfs
Storm frequency	= 50 yrs	Time interval	= 6 min
Drainage area	= 499.000 ac	Curve number	= 65
Basin Slope	= 20.8 %	Hydraulic length	= 7930 ft
Tc method	= LAG	Time of conc. (Tc)	= 55.70 min
Total precip.	= 1.72 in	Distribution	= SCS 6-Hr
Storm duration	= 6 hrs	Shape factor	= 484

Hydrograph Volume = 124,265 cuft

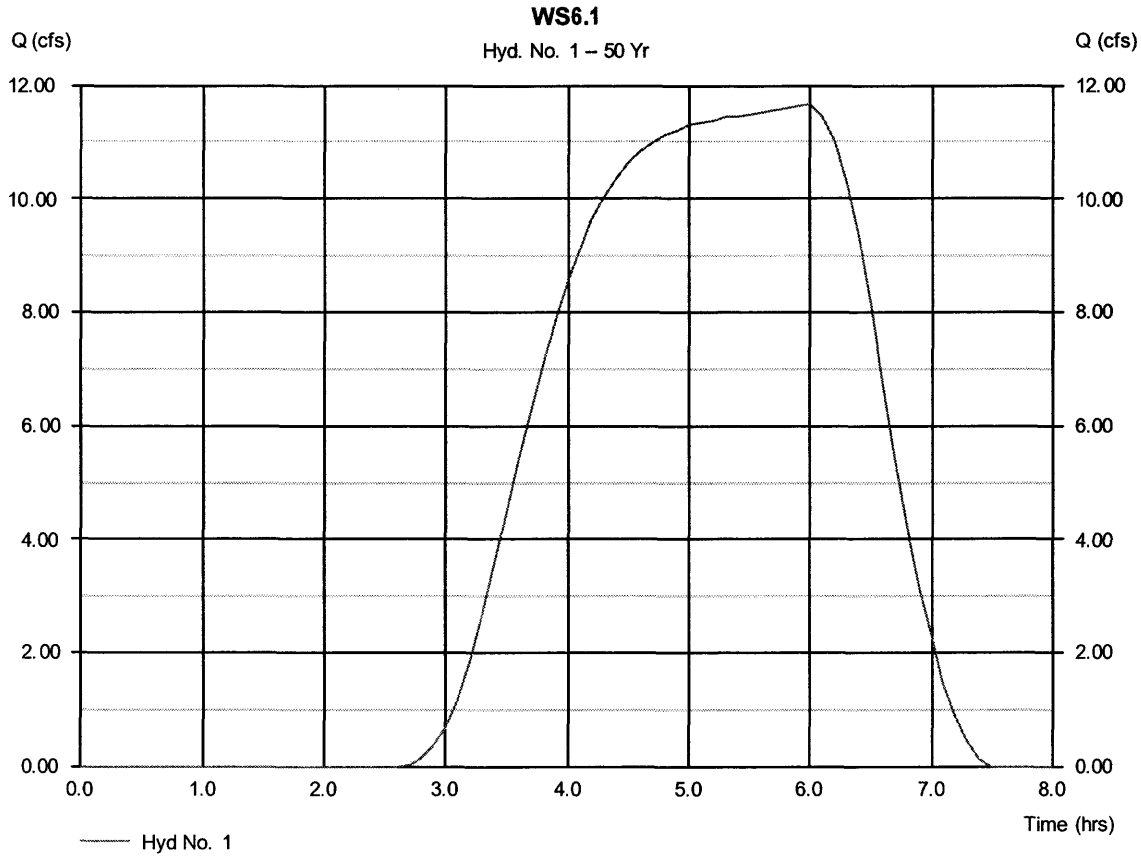

Hydrograph Plot

Hydraflow Hydrographs by Intelisolve Wednesday, Nov 30 2005, 7:58 AM

Hyd. No. 2

WS6.2

Hydrogra ph type	= SCS Runoff	Peak discharge	= 6.66 cfs
Storm frequency	= 50 yrs	Time interval	= 6 min
Drainage area	= 285.000 ac	Curve number	= 65
Basin Slope	= 19.3 %	Hydraulic length	= 6790 ft
Tc method	= LAG	Time of conc. (Tc)	= 51.10 min
Total precip.	= 1.72 in	Distribution	= SCS 6-Hr
Storm duration	= 6 hrs	Shape factor	= 484

Hydrograph Volume = 70,973 cuft

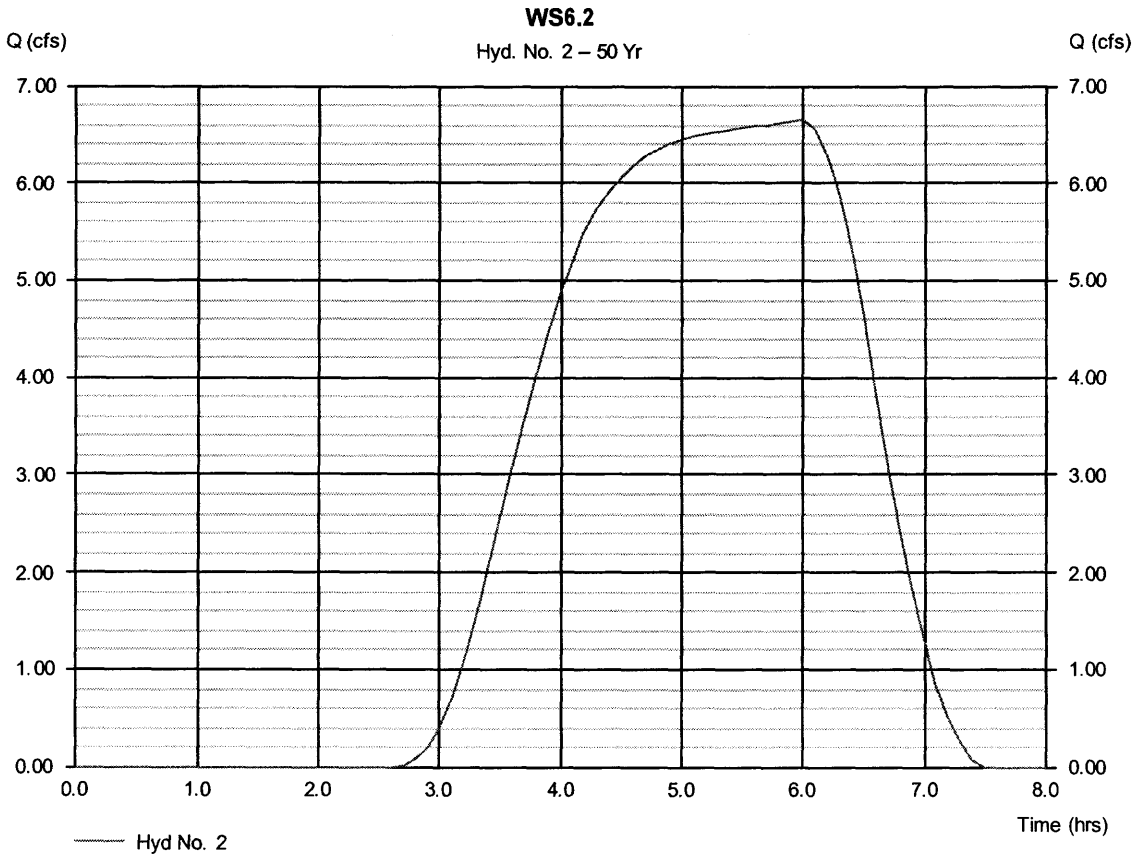

Hydrograph Plot

Hydraflow Hydrographs by Intelisolve Wednesday, Nov 30 2005, 7:58 AM

Hyd. No. 3

Combine 6.1 and 6.2

Hydrograph type	= Combine	Peak discharge	= 18.33 cfs
Storm frequency	= 50 yrs	Time interval	= 6 min
Inflow hyds.	= 1, 2		

Hydrograph Volume = 195,238 cuft

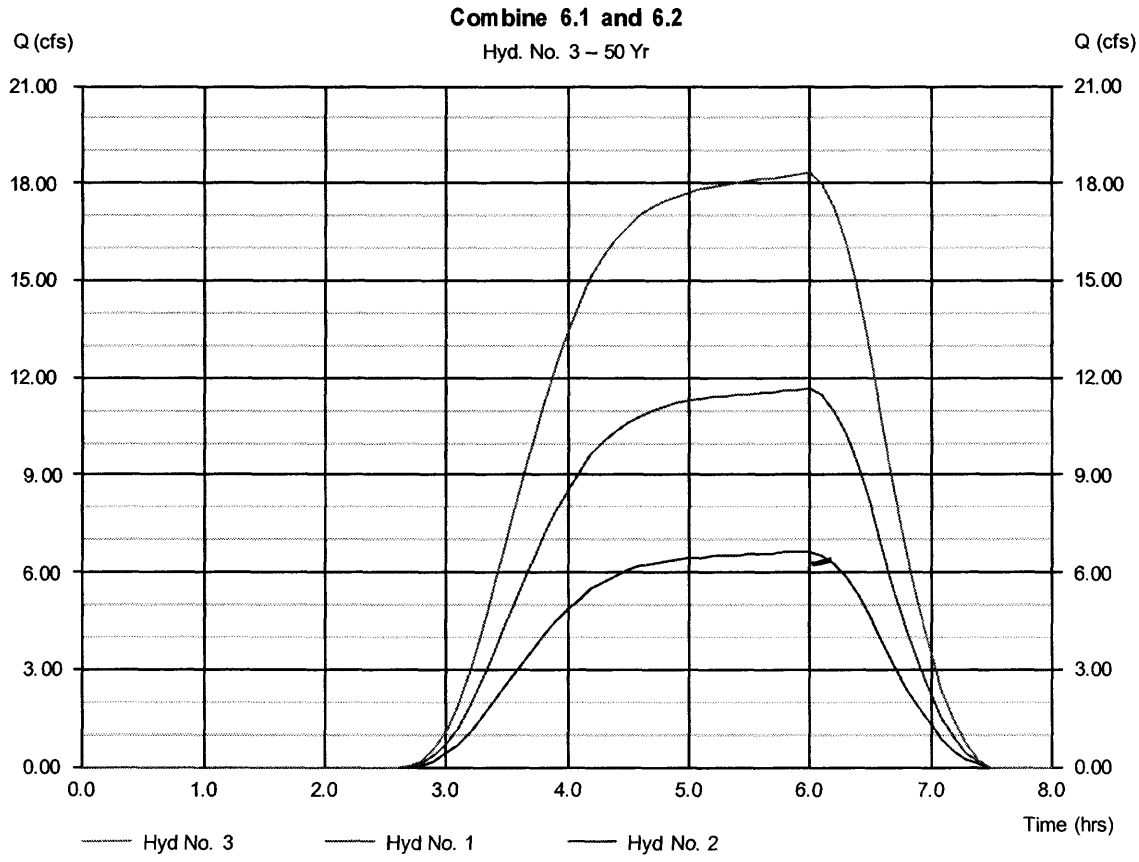

Hydrograph Plot

Hydraflow Hydrographs by Intelisolve — Wednesday, Nov 30 2005, 7:58 AM

Hyd. No. 4

Channel Through 6.3

Hydrograph type	= Reach	Peak discharge	= 18.32 cfs
Storm frequency	= 50 yrs	Time interval	= 6 min
Inflow hyd. No.	= 3	Section type	= Trapezoidal
Reach length	= 2170.0 ft	Channel slope	= 4.2 %
Manning's n	= 0.030	Bottom width	= 8.0 ft
Side slope	= 2.0:1	Max. depth	= 4.0 ft
Rating curve x	= 2.528	Rating curve m	= 1.427
Ave. velocity	= 0.00 ft/s	Routing coeff.	= 0.8990

Modified Att-Kin routing method used. — Hydrograph Volume = 195,237 cuft

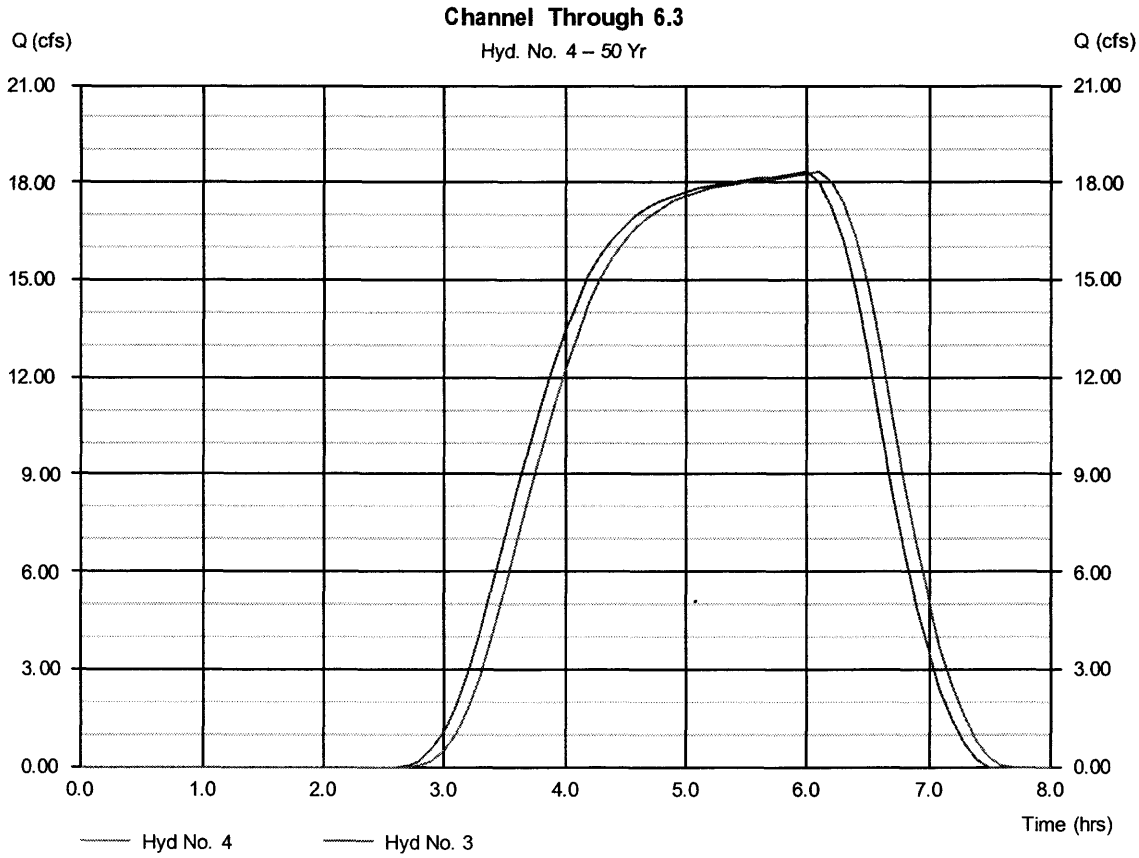

Hydrograph Plot

Hydraflow Hydrographs by Intelisolve Wednesday, Nov 30 2005, 7:58 AM

Hyd. No. 5

WS6.3

Hydrogra ph type	= SCS Runoff	Peak discharge	= 2.15 cfs
Storm frequency	= 50 yrs	Time interval	= 6 min
Drainage area	= 94.000 ac	Curve number	= 65
Basin Slope	= 4.2 %	Hydraulic length	= 2170 ft
Tc method	= LAG	Time of conc. (Tc)	= 44.20 min
Total precip.	= 1.72 in	Distribution	= SCS 6-Hr
Storm duration	= 6 hrs	Shape factor	= 484

Hydrograph Volume = 22,823 cuft

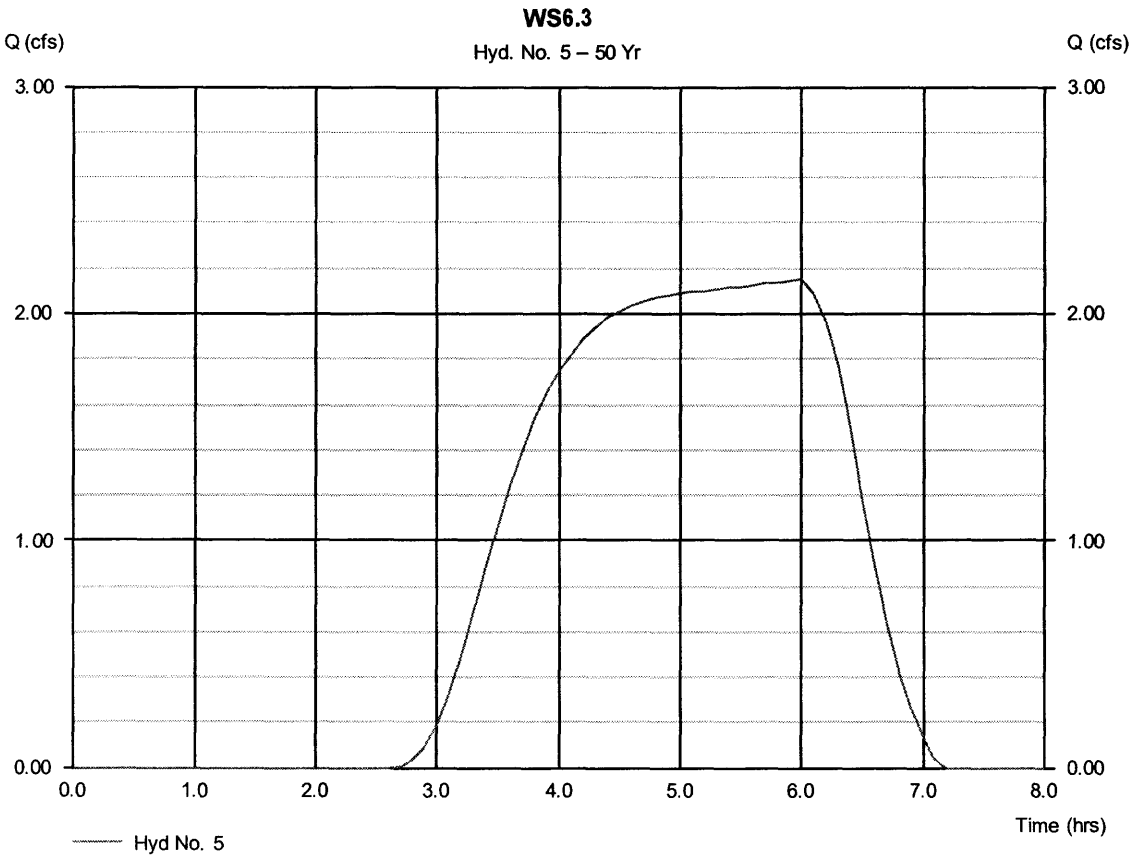

Hydrograph Plot

Hydraflow Hydrographs by Intelisolve Wednesday, Nov 30 2005, 7:58 AM

Hyd. No. 6

WS5.1

Hydrogra ph type	= SCS Runoff	Peak discharge	= 1.73 cfs
Storm frequency	= 50 yrs	Time interval	= 6 min
Drainage area	= 77.000 ac	Curve number	= 65
Basin Slope	= 44.8 %	Hydraulic length	= 2230 ft
Tc method	= LAG	Time of conc. (Tc)	= 13.70 min
Total precip.	= 1.72 in	Distribution	= SCS 6-Hr
Storm duration	= 6 hrs	Shape factor	= 484

Hydrograph Volume = 17,977 cuft

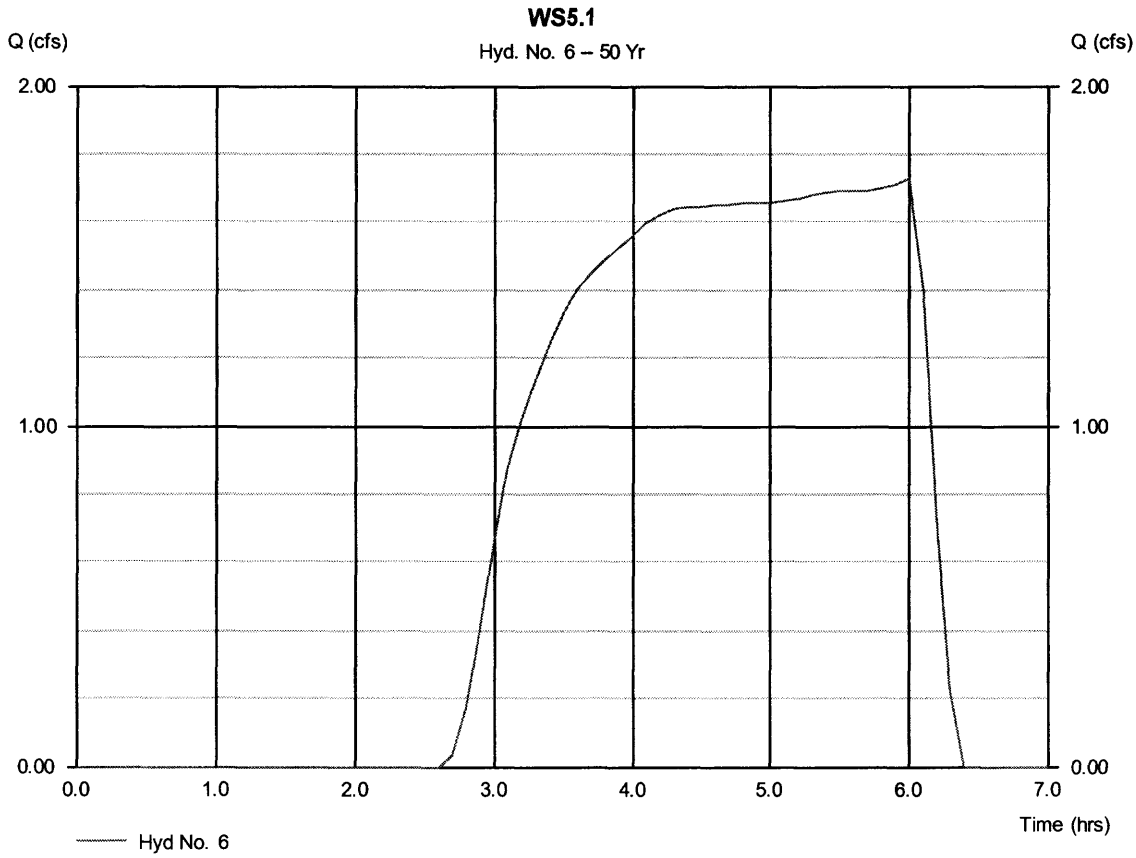

Hydrograph Plot

Hydraflow Hydrographs by Intelisolve — Wednesday, Nov 30 2005, 7:58 AM

Hyd. No. 7

Channel through 5.2

Hydrograph type	= Reach	Peak discharge	= 1.71 cfs
Storm frequency	= 50 yrs	Time interval	= 6 min
Inflow hyd. No.	= 6	Section type	= Trapezoidal
Reach length	= 4550.0 ft	Channel slope	= 13.2 %
Manning's n	= 0.030	Bottom width	= 8.0 ft
Side slope	= 2.0:1	Max. depth	= 4.0 ft
Rating curve x	= 4.506	Rating curve m	= 1.427
Ave. velocity	= 0.00 ft/s	Routing coeff.	= 0.5355

Modified Att-Kin routing method used. — Hydrograph Volume = 17,972 cuft

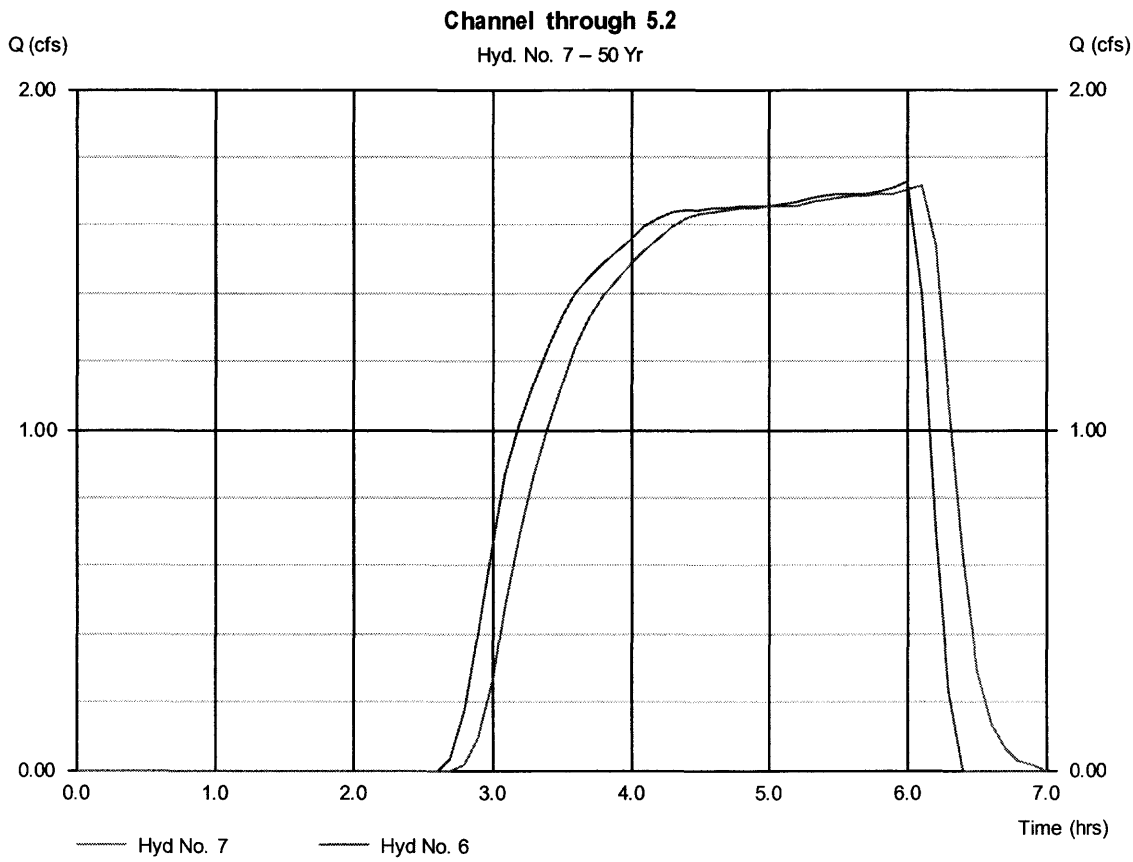

Hydrograph Plot

Hydraflow Hydrographs by Intelisolve Wednesday, Nov 30 2005, 7:58 AM

Hyd. No. 8

WS5.2

Hydrogra ph type	= SCS Runoff	Peak discharge	= 4.87 cfs
Storm frequency	= 50 yrs	Time interval	= 6 min
Drainage area	= 213.000 ac	Curve number	= 65
Basin Slope	= 13.2 %	Hydraulic length	= 4550 ft
Tc method	= LAG	Time of conc. (Tc)	= 44.80 min
Total precip.	= 1.72 in	Distribution	= SCS 6-Hr
Storm duration	= 6 hrs	Shape factor	= 484

Hydrograph Volume = 51,717 cuft

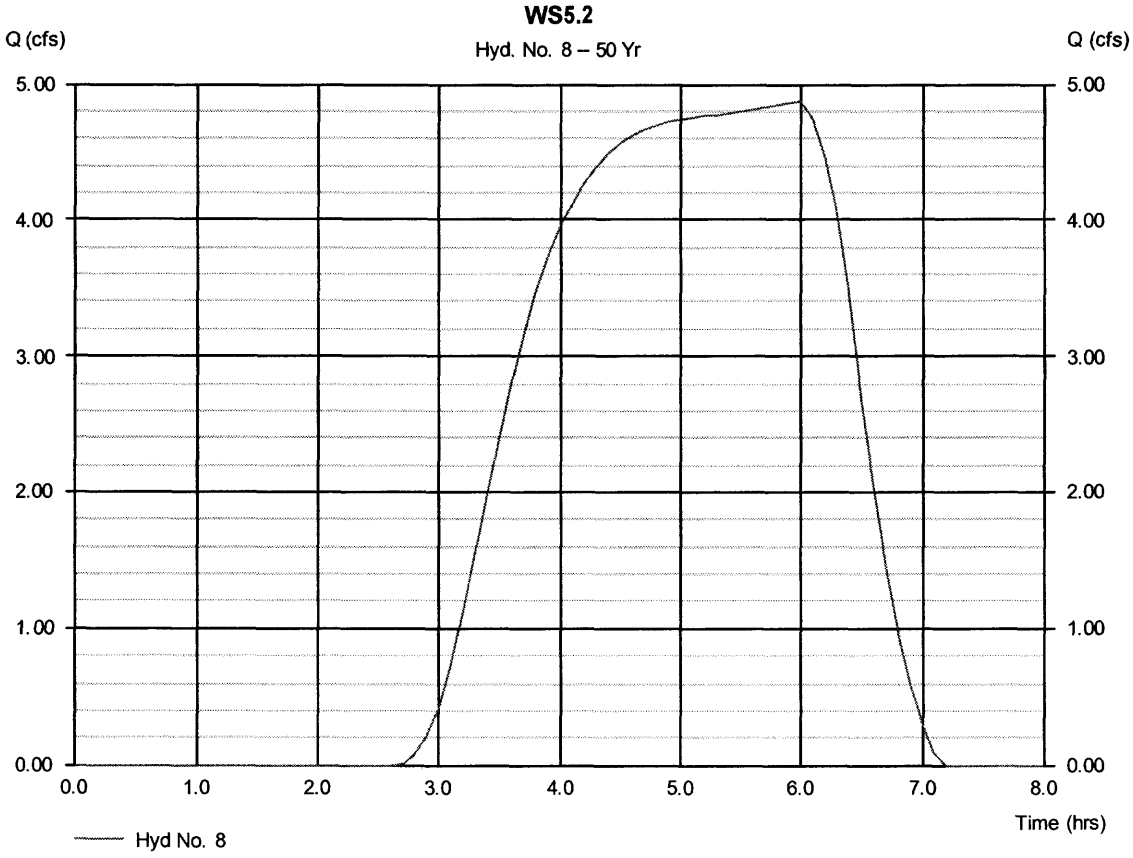

Hydrograph Plot

Hydraflow Hydrographs by Intelisolve Wednesday, Nov 30 2005, 7:58 AM

Hyd. No. 9

WS5 Channel

Hydrograp h type	= Combine	Peak discharge	= 6.58 cfs
Storm frequency	= 50 yrs	Time interval	= 6 min
Inflow hyds.	= 7, 8		

Hydrograph Volume = 69,689 cuft

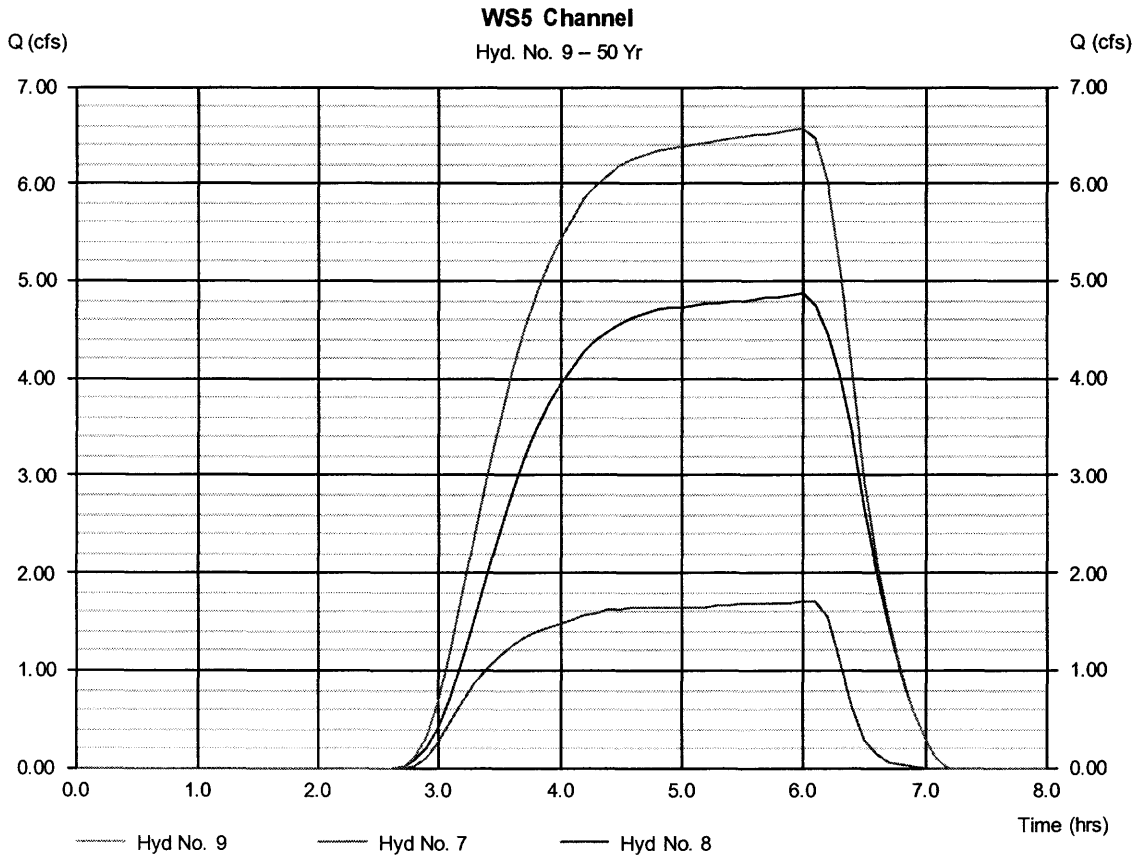

Hydrograph Plot

Hydraflow Hydrographs by Intelisolve

Wednesday, Nov 30 2005, 7:58 AM

Hyd. No. 10

WS6 Channel Below 6.3

Hydrograph type	= Combine	Peak discharge	= 20.41 cfs
Storm frequency	= 50 yrs	Time interval	= 6 min
Inflow hyds.	= 4, 5		

Hydrograph Volume = 218,060 cuft

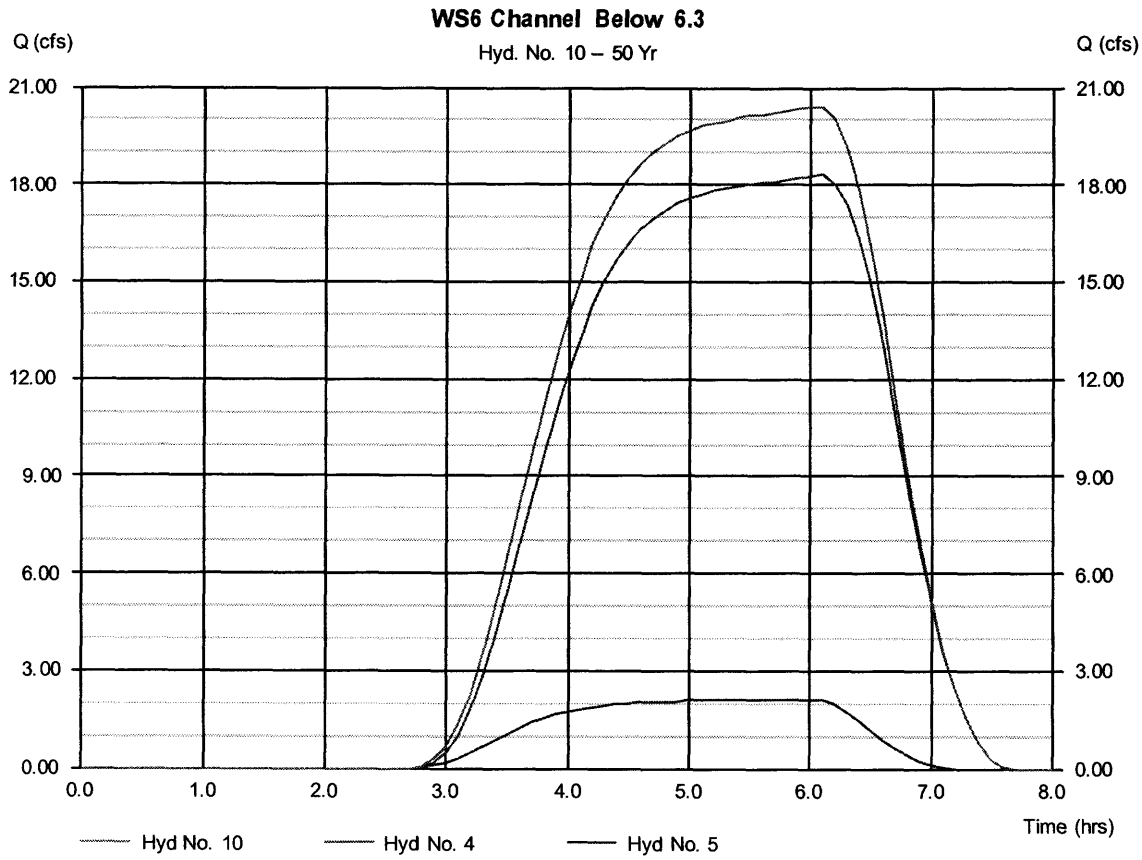

Hydrograph Plot

Hydraflow Hydrographs by Intelisolve Wednesday, Nov 30 2005, 7:58 AM

Hyd. No. 11

WS6 Channel Reach 2

Hydrograph type	= Combine	Peak discharge	= 26.99 cfs
Storm frequency	= 50 yrs	Time interval	= 6 min
Inflow hyds.	= 9, 10		

Hydrograph Volume = 287,749 cuft

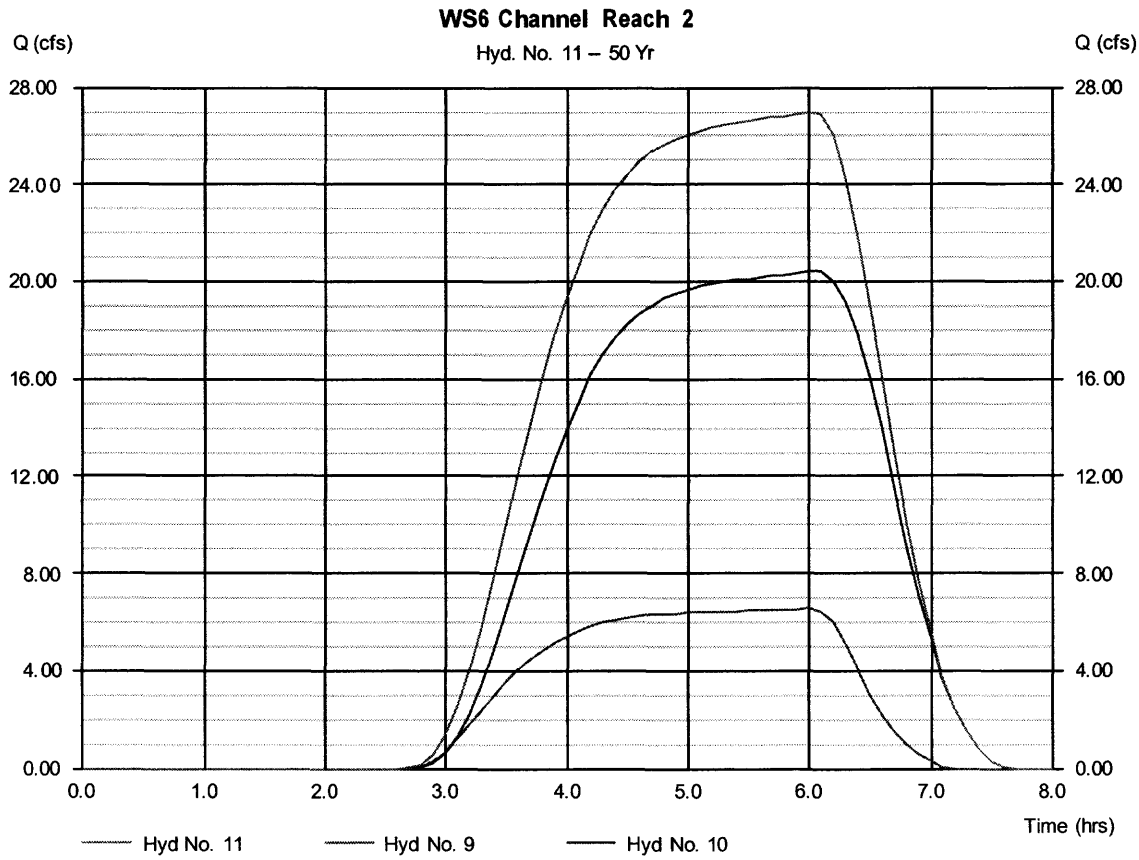

Hydrograph Plot

Hydraflow Hydrographs by Intelisolve — Wednesday, Nov 30 2005, 7:58 AM

Hyd. No. 12

Channel Through 6.4

Hydrograph type	= Reach	Peak discharge	= 26.98 cfs
Storm frequency	= 50 yrs	Time interval	= 6 min
Inflow hyd. No.	= 11	Section type	= Trapezoidal
Reach length	= 2370.0 ft	Channel slope	= 4.2 %
Manning's n	= 0.030	Bottom width	= 8.0 ft
Side slope	= 2.0:1	Max. depth	= 4.0 ft
Rating curve x	= 2.549	Rating curve m	= 1.427
Ave. velocity	= 0.00 ft/s	Routing coeff.	= 0.9163

Modified Att-Kin routing method used. — Hydrograph Volume = 287,747 cuft

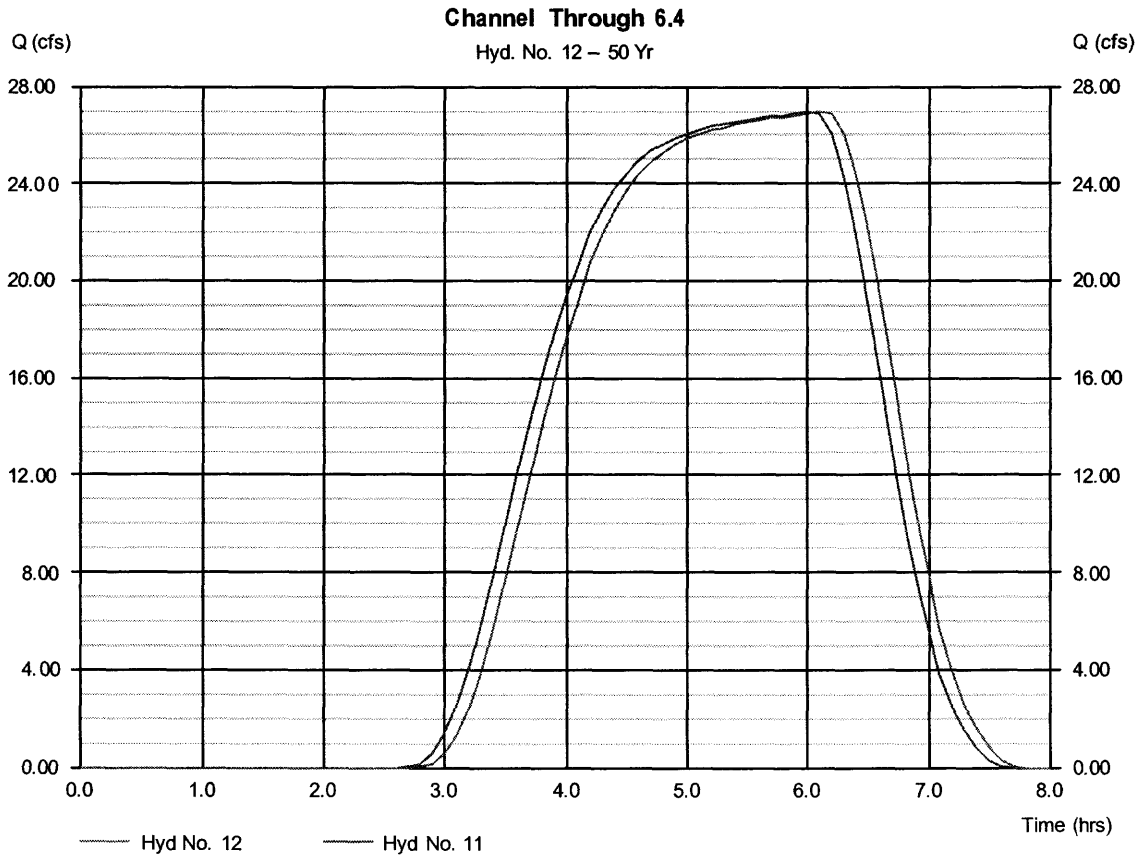

Hydrograph Plot

Hydraflow Hydrographs by Intelisolve Wednesday, Nov 30 2005, 7:58 AM

Hyd. No. 13

WS6.4

Hydrograph type	= SCS Runoff	Peak discharge	= 1.53 cfs
Storm frequency	= 50 yrs	Time interval	= 6 min
Drainage area	= 67.000 ac	Curve number	= 65
Basin Slope	= 4.2 %	Hydraulic length	= 2370 ft
Tc method	= LAG	Time of conc. (Tc)	= 47.00 min
Total precip.	= 1.72 in	Distribution	= SCS 6-Hr
Storm duration	= 6 hrs	Shape factor	= 484

Hydrograph Volume = 16,268 cuft

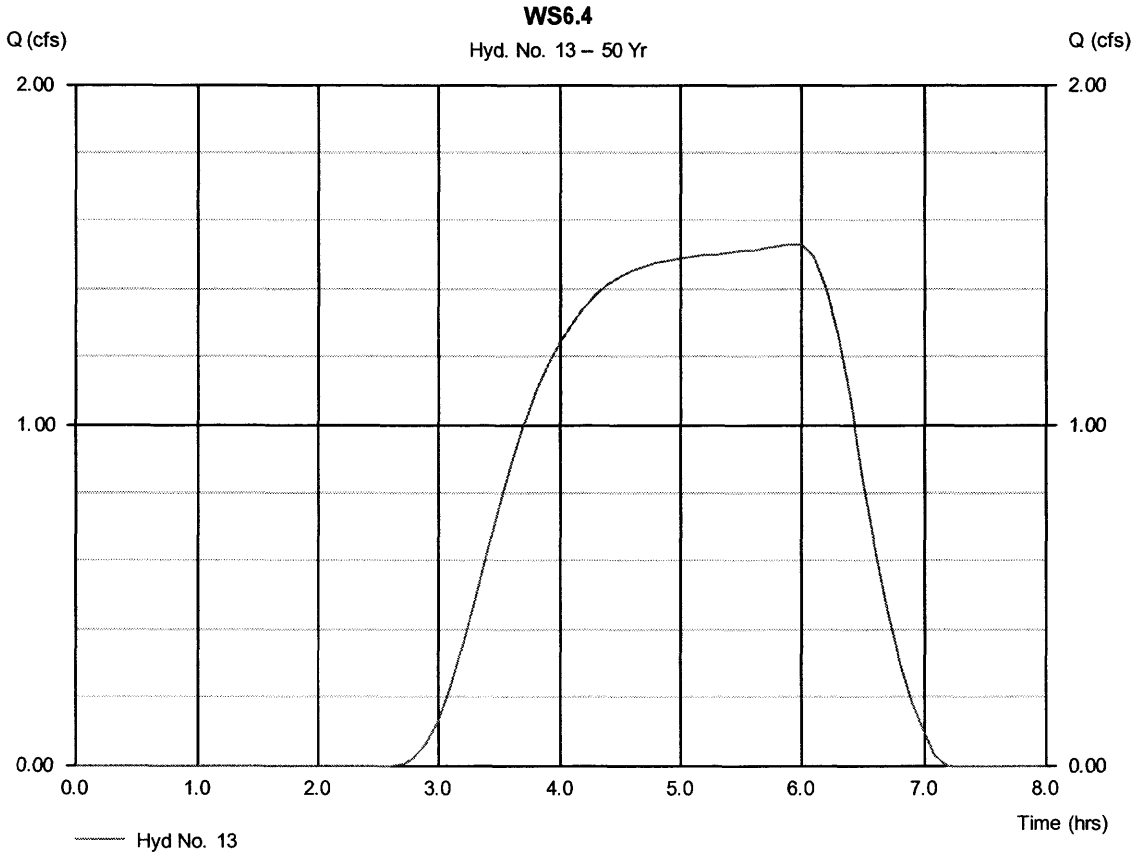

Hydrograph Plot

Hydraflow Hydrographs by Intelisolve Wednesday, Nov 30 2005, 7:58 AM

Hyd. No. 14

WS6.5

Hydrograph type	= SCS Runoff	Peak discharge	= 6.45 cfs
Storm frequency	= 50 yrs	Time interval	= 6 min
Drainage area	= 276.000 ac	Curve number	= 65
Basin Slope	= 17.5 %	Hydraulic length	= 6770 ft
Tc method	= LAG	Time of conc. (Tc)	= 53.50 min
Total precip.	= 1.72 in	Distribution	= SCS 6-Hr
Storm duration	= 6 hrs	Shape factor	= 484

Hydrograph Volume = 68,732 cuft

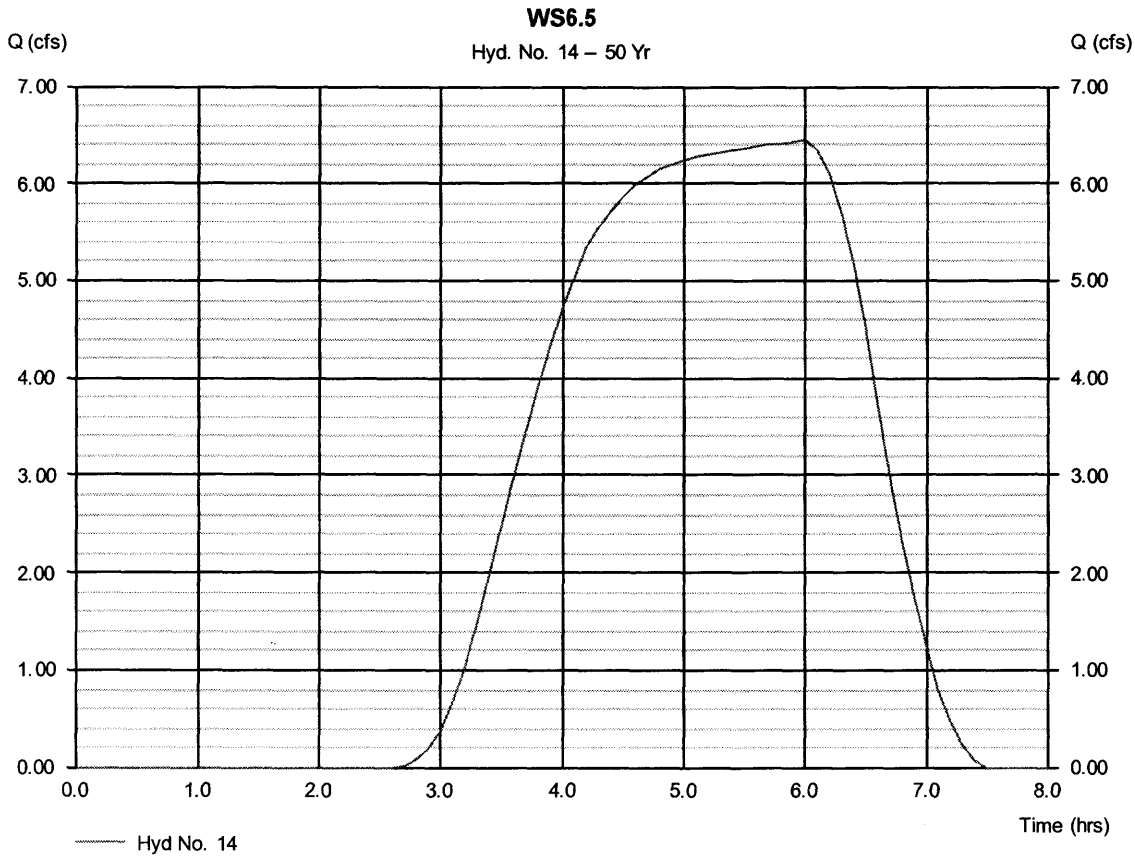

Hydrograph Plot

Hydraflow Hydrographs by Intelisolve Wednesday, Nov 30 2005, 7:58 AM

Hyd. No. 15

WS4.1

Hydrograph type	= SCS Runoff	Peak discharge	= 4.47 cfs
Storm frequency	= 50 yrs	Time interval	= 6 min
Drainage area	= 189.000 ac	Curve number	= 65
Basin Slope	= 31.3 %	Hydraulic length	= 3850 ft
Tc method	= LAG	Time of conc. (Tc)	= 25.40 min
Total precip.	= 1.72 in	Distribution	= SCS 6-Hr
Storm duration	= 6 hrs	Shape factor	= 484

Hydrograph Volume = 47,066 cuft

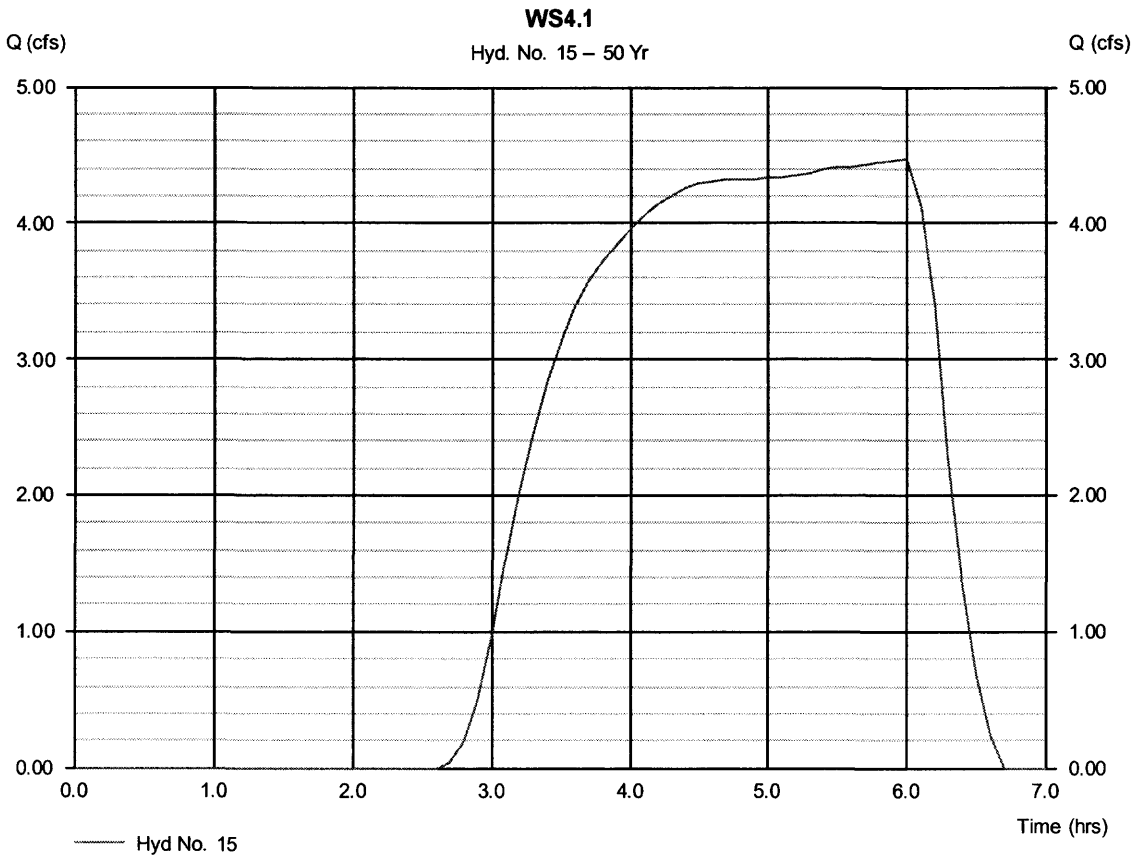

Hydrograph Plot

Hydraflow Hydrographs by Intelisolve — Wednesday, Nov 30 2005, 7:58 AM

Hyd. No. 16

Channel Through 4.2

Hydrograph type	= Reach	Peak discharge	= 4.46 cfs
Storm frequency	= 50 yrs	Time interval	= 6 min
Inflow hyd. No.	= 15	Section type	= Trapezoidal
Reach length	= 5010.0 ft	Channel slope	= 10.4 %
Manning's n	= 0.030	Bottom width	= 8.0 ft
Side slope	= 2.0:1	Max. depth	= 4.0 ft
Rating curve x	= 3.998	Rating curve m	= 1.427
Ave. velocity	= 0.00 ft/s	Routing coeff.	= 0.5369

Modified Att-Kin routing method used. — Hydrograph Volume = 47,061 cuft

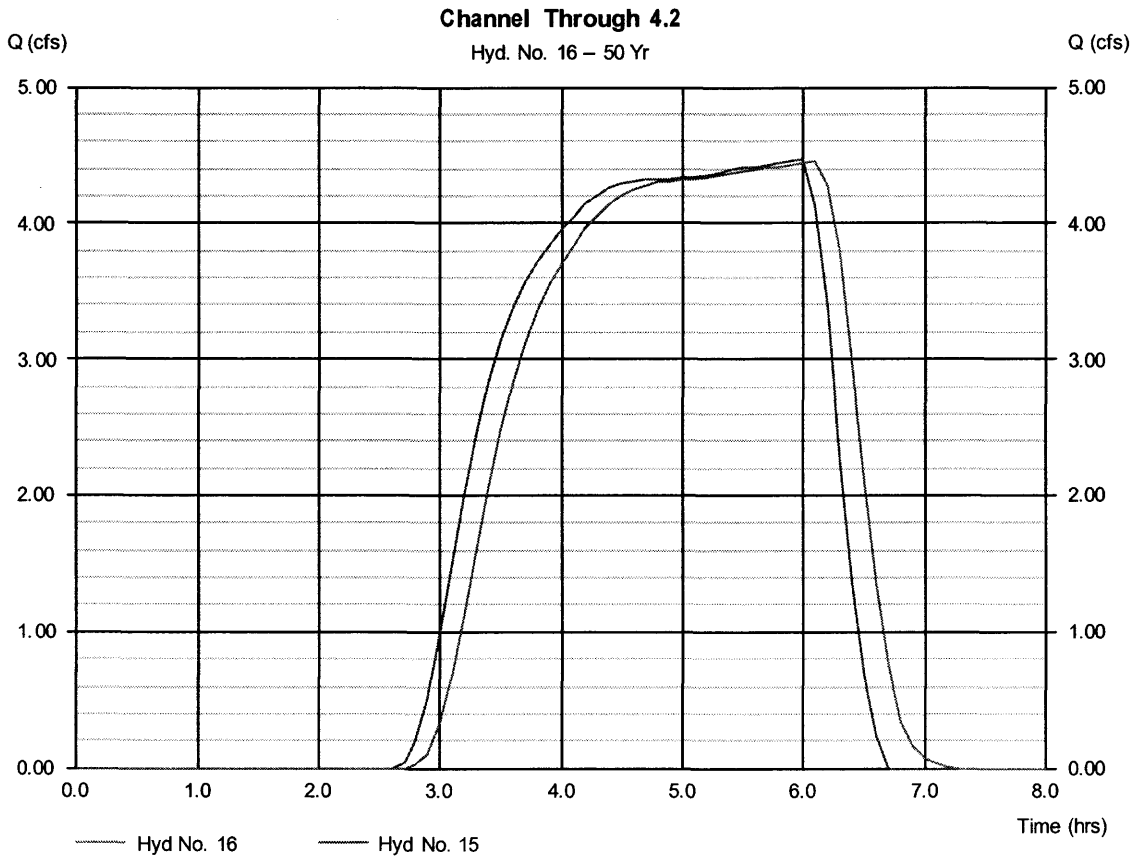

Hydrograph Plot

Hydraflow Hydrographs by Intelisolve

Wednesday, Nov 30 2005, 7:58 AM

Hyd. No. 17

WS4.2

Hydrograph type	= SCS Runoff	Peak discharge	= 5.42 cfs
Storm frequency	= 50 yrs	Time interval	= 6 min
Drainage area	= 232.000 ac	Curve number	= 65
Basin Slope	= 10.4 %	Hydraulic length	= 5010 ft
Tc method	= LAG	Time of conc. (Tc)	= 54.60 min
Total precip.	= 1.72 in	Distribution	= SCS 6-Hr
Storm duration	= 6 hrs	Shape factor	= 484

Hydrograph Volume = 57,774 cuft

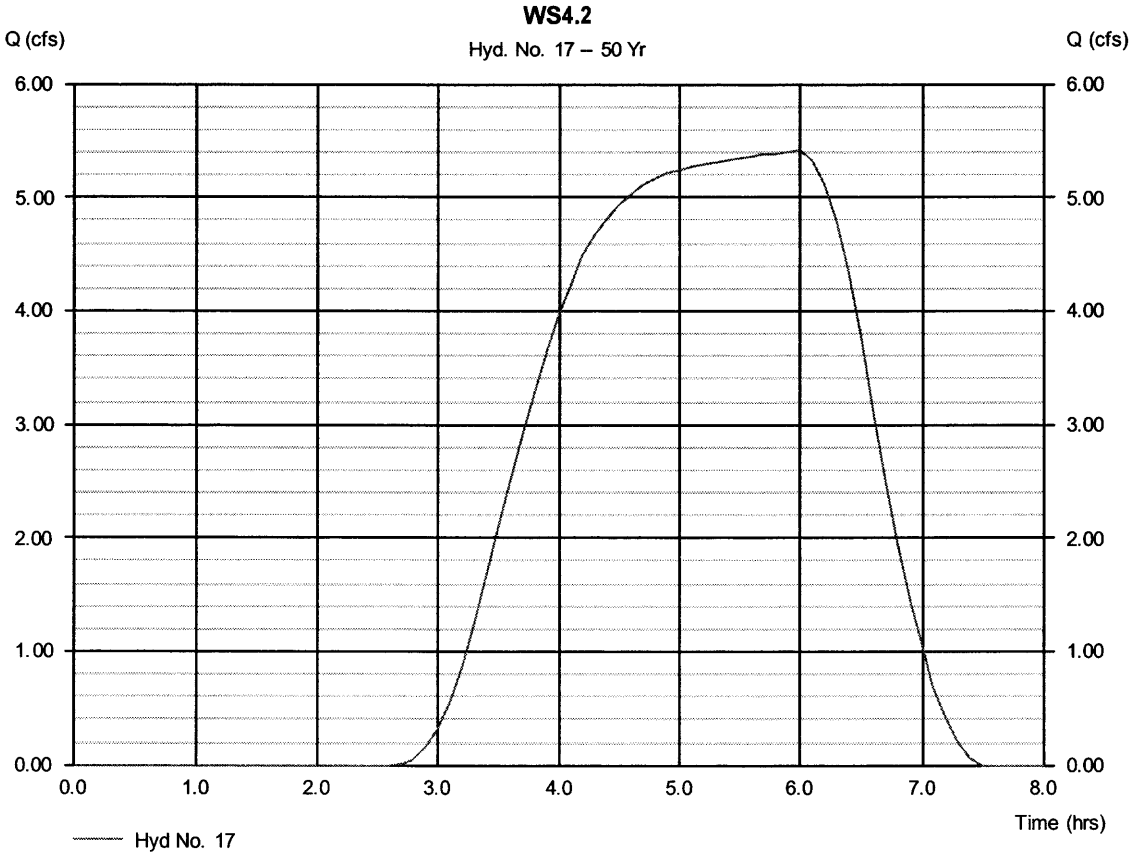

Hydrograph Plot

Hydraflow Hydrographs by Intelisolve

Wednesday, Nov 30 2005, 7:58 AM

Hyd. No. 18

WS4

Hydrograph type	= Combine	Peak discharge	= 9.86 cfs
Storm frequency	= 50 yrs	Time interval	= 6 min
Inflow hyds.	= 16, 17		

Hydrograph Volume = 104,836 cuft

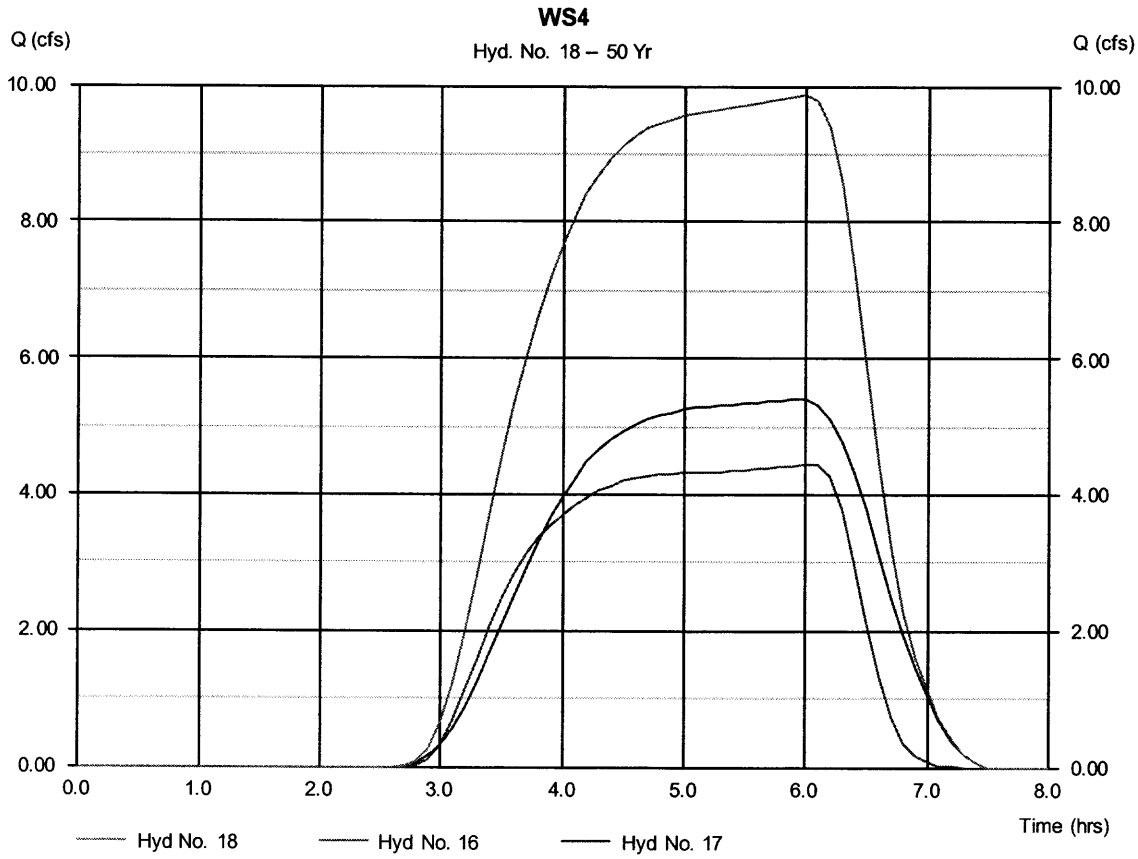

Hydrograph Plot

Hydraflow Hydrographs by Intelisolve Wednesday, Nov 30 2005, 7:58 AM

Hyd. No. 19

WS6 Below 6.4

Hydrograph type	= Combine	Peak discharge	= 44.74 cfs
Storm frequency	= 50 yrs	Time interval	= 6 min
Inflow hyds.	= 12, 13, 14, 18		

Hydrograph Volume = 477,582 cuft

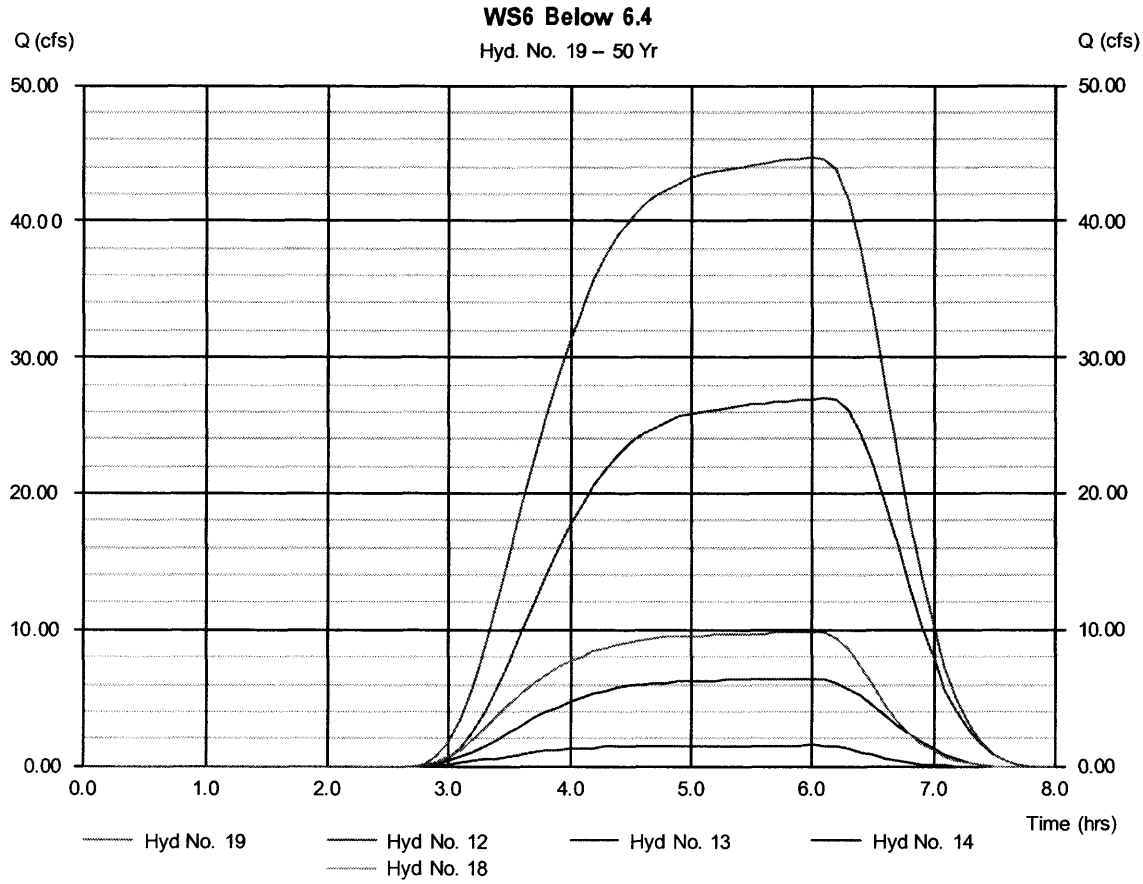

Hydrograph Plot

Hydraflow Hydrographs by Intelisolve — Wednesday, Nov 30 2005, 7:58 AM

Hyd. No. 20

Channel through 6.6

Hydrograph type	= Reach	Peak discharge	= 44.63 cfs
Storm frequency	= 50 yrs	Time interval	= 6 min
Inflow hyd. No.	= 19	Section type	= Trapezoidal
Reach length	= 5730.0 ft	Channel slope	= 3.3 %
Manning's n	= 0.030	Bottom width	= 8.0 ft
Side slope	= 2.0:1	Max. depth	= 5.0 ft
Rating curve x	= 2.261	Rating curve m	= 1.428
Ave. velocity	= 0.00 ft/s	Routing coeff.	= 0.5459

Modified Att-Kin routing method used. — Hydrograph Volume = 477,576 cuft

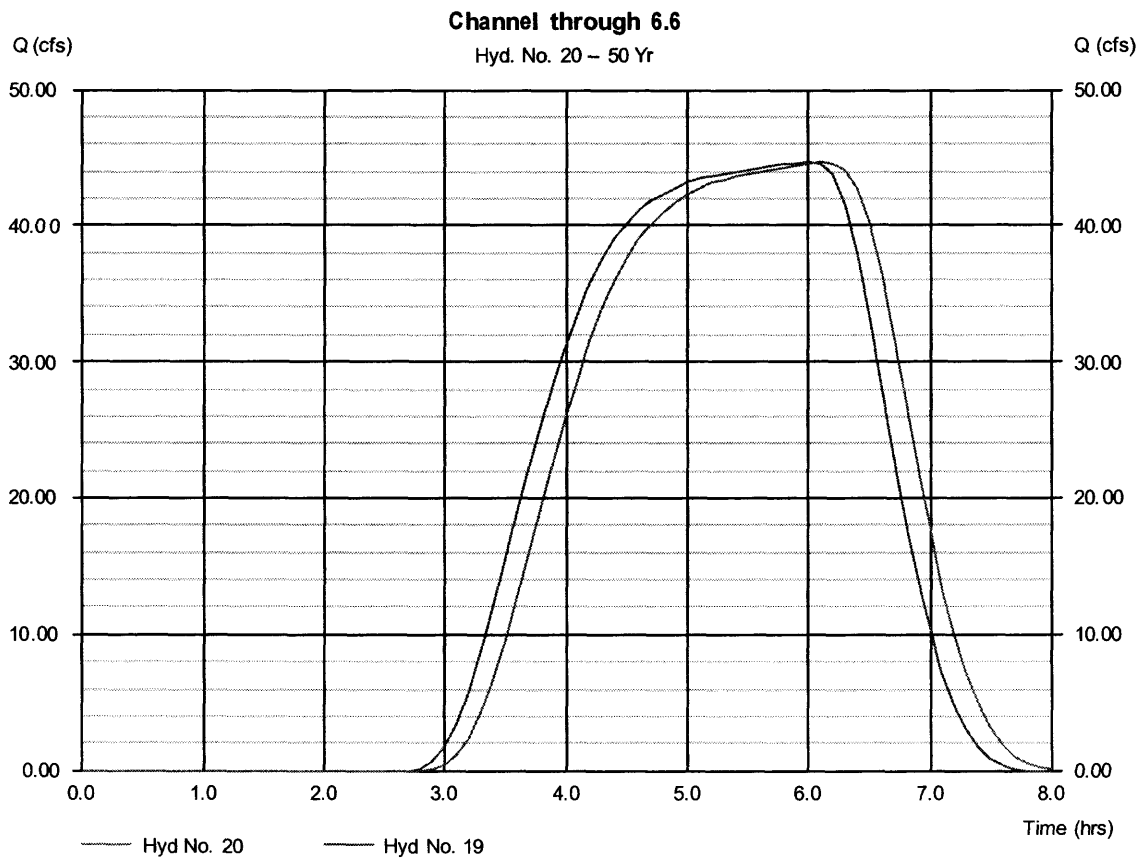

Hydrograph Plot

Hydraflow Hydrographs by Intelisolve Wednesday, Nov 30 2005, 7:58 AM

Hyd. No. 21

WS6.6

Hydrograph type	= SCS Runoff	Peak discharge	= 8.64 cfs
Storm frequency	= 50 yrs	Time interval	= 6 min
Drainage area	= 383.000 ac	Curve number	= 65
Basin Slope	= 3.3 %	Hydraulic length	= 5730 ft
Tc method	= LAG	Time of conc. (Tc)	= 107.50 min
Total precip.	= 1.72 in	Distribution	= SCS 6-Hr
Storm duration	= 6 hrs	Shape factor	= 484

Hydrograph Volume = 94,294 cuft

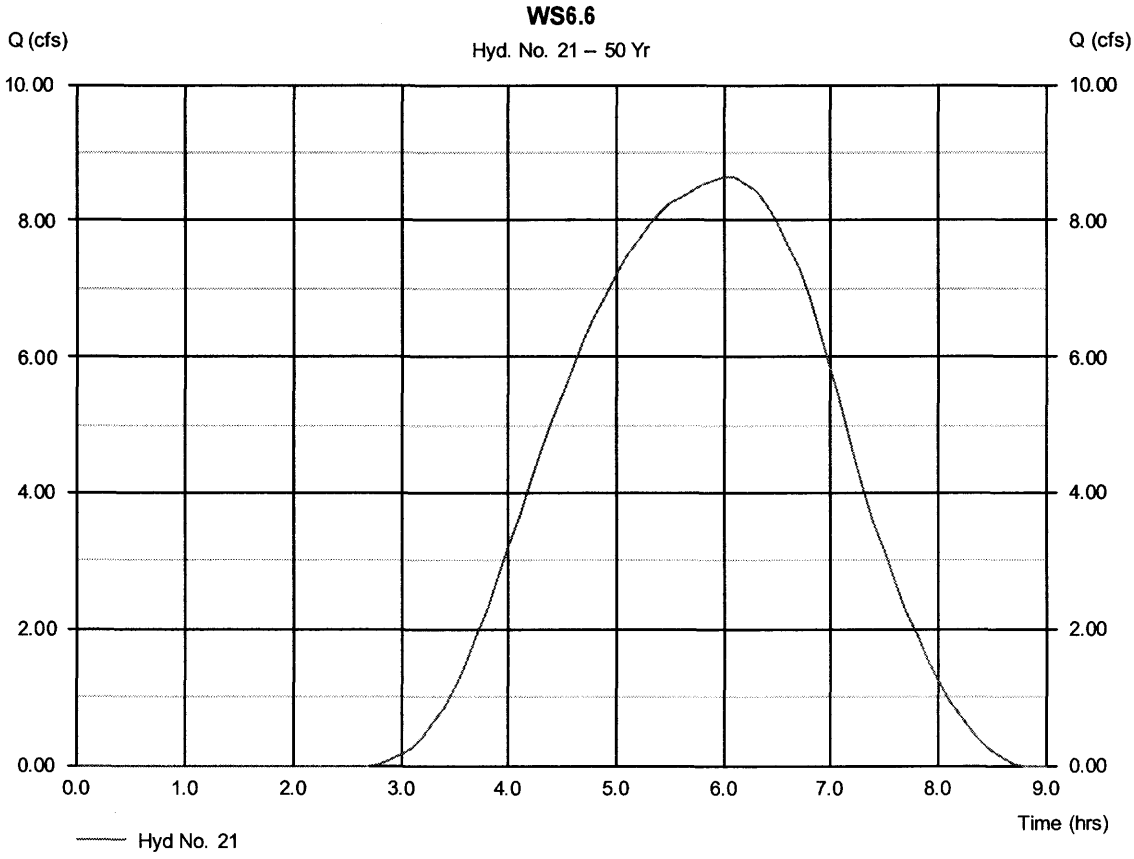

Hydrograph Plot

Hydraflow Hydrographs by Intelisolve Wednesday, Nov 30 2005, 7:58 AM

Hyd. No. 22

WS3.1

Hydrograph type	= SCS Runoff	Peak discharge	= 15.72 cfs
Storm frequency	= 50 yrs	Time interval	= 6 min
Drainage area	= 687.000 ac	Curve number	= 65
Basin Slope	= 24.2 %	Hydraulic length	= 7090 ft
Tc method	= LAG	Time of conc. (Tc)	= 47.20 min
Total precip.	= 1.72 in	Distribution	= SCS 6-Hr
Storm duration	= 6 hrs	Shape factor	= 484

Hydrograph Volume = 166,805 cuft

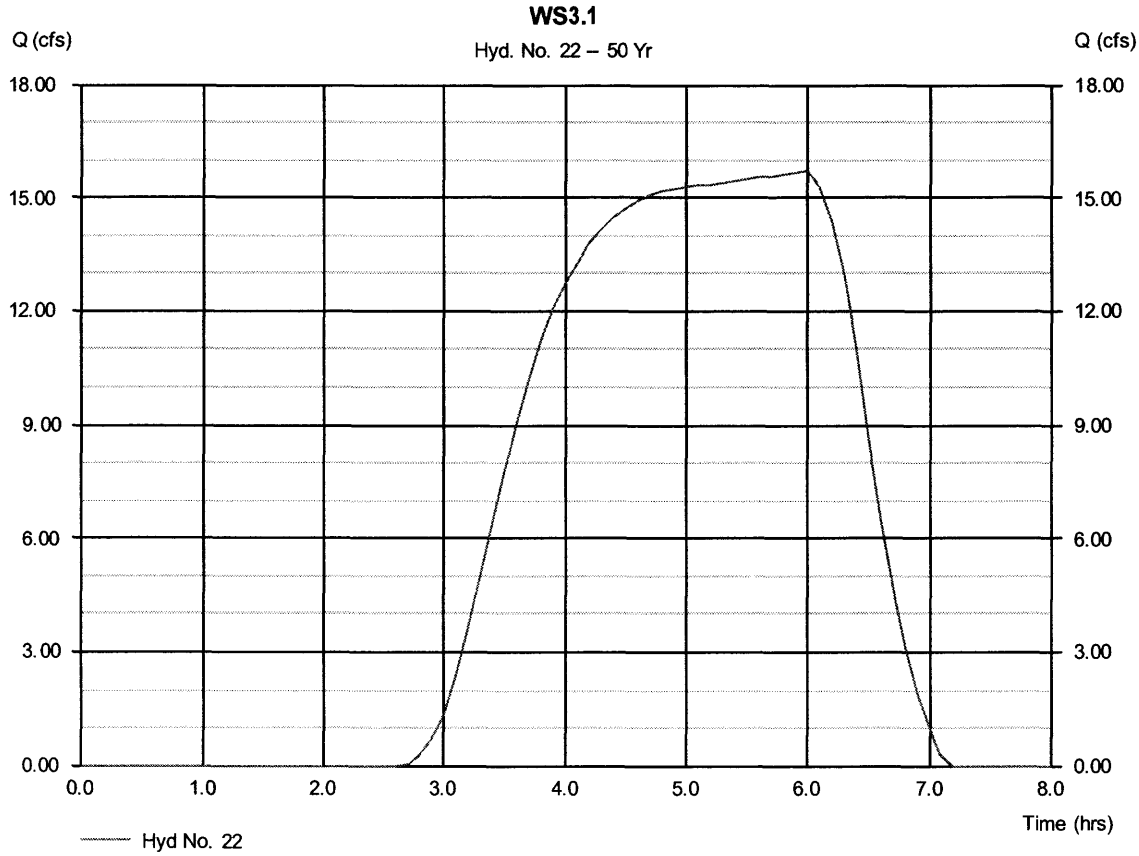

Hydrograph Plot

Hydraflow Hydrographs by Intelisolve — Wednesday, Nov 30 2005, 7:58 AM

Hyd. No. 23

Channel through WS3.2

Hydrograph type	= Reach	Peak discharge	= 15.68 cfs
Storm frequency	= 50 yrs	Time interval	= 6 min
Inflow hyd. No.	= 22	Section type	= Trapezoidal
Reach length	= 4980.0 ft	Channel slope	= 4.4 %
Manning's n	= 0.030	Bottom width	= 8.0 ft
Side slope	= 2.0:1	Max. depth	= 5.0 ft
Rating curve x	= 2.609	Rating curve m	= 1.428
Ave. velocity	= 0.00 ft/s	Routing coeff.	= 0.5321

Modified Att-Kin routing method used. — Hydrograph Volume = 166,801 cuft

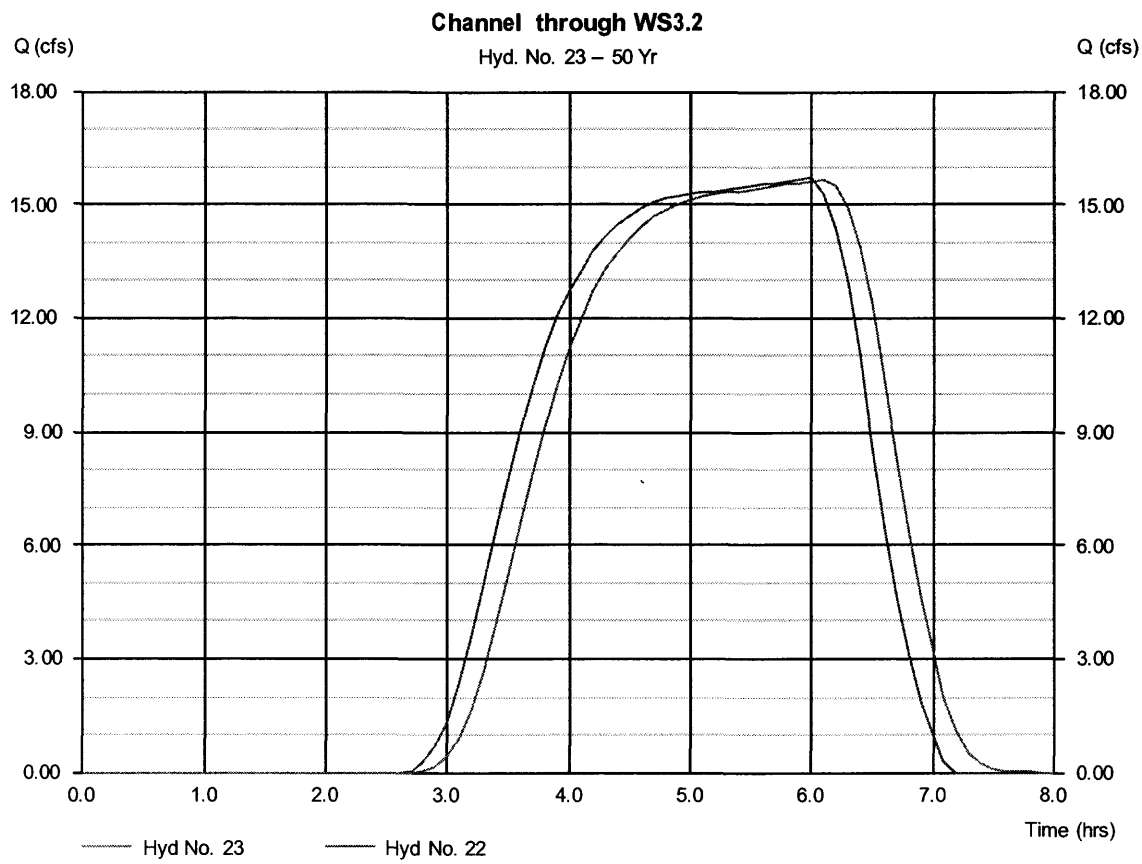

Hydrograph Plot

Hydraflow Hydrographs by Intelisolve Wednesday, Nov 30 2005, 7:58 AM

Hyd. No. 24

WS3.2

Hydrograph type	= SCS Runoff	Peak discharge	= 8.76 cfs
Storm frequency	= 50 yrs	Time interval	= 6 min
Drainage area	= 379.000 ac	Curve number	= 65
Basin Slope	= 4.4 %	Hydraulic length	= 4980 ft
Tc method	= LAG	Time of conc. (Tc)	= 83.30 min
Total precip.	= 1.72 in	Distribution	= SCS 6-Hr
Storm duration	= 6 hrs	Shape factor	= 484

Hydrograph Volume = 94,381 cuft

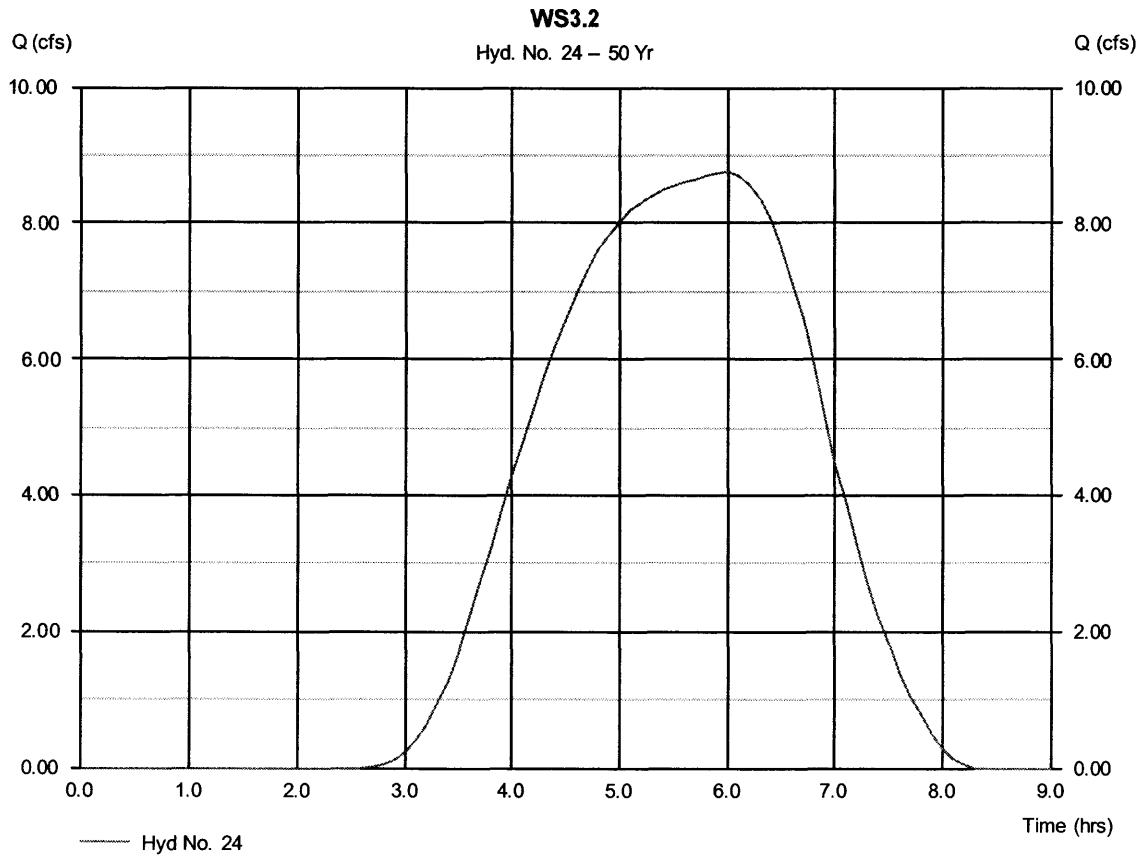

Hydrograph Plot

Hydraflow Hydrographs by Intelisolve Wednesday, Nov 30 2005, 7:58 AM

Hyd. No. 25

WS3

Hydrograph type	= Combine	Peak discharge	= 24.39 cfs
Storm frequency	= 50 yrs	Time interval	= 6 min
Inflow hyds.	= 23, 24		

Hydrograph Volume = 261,183 cuft

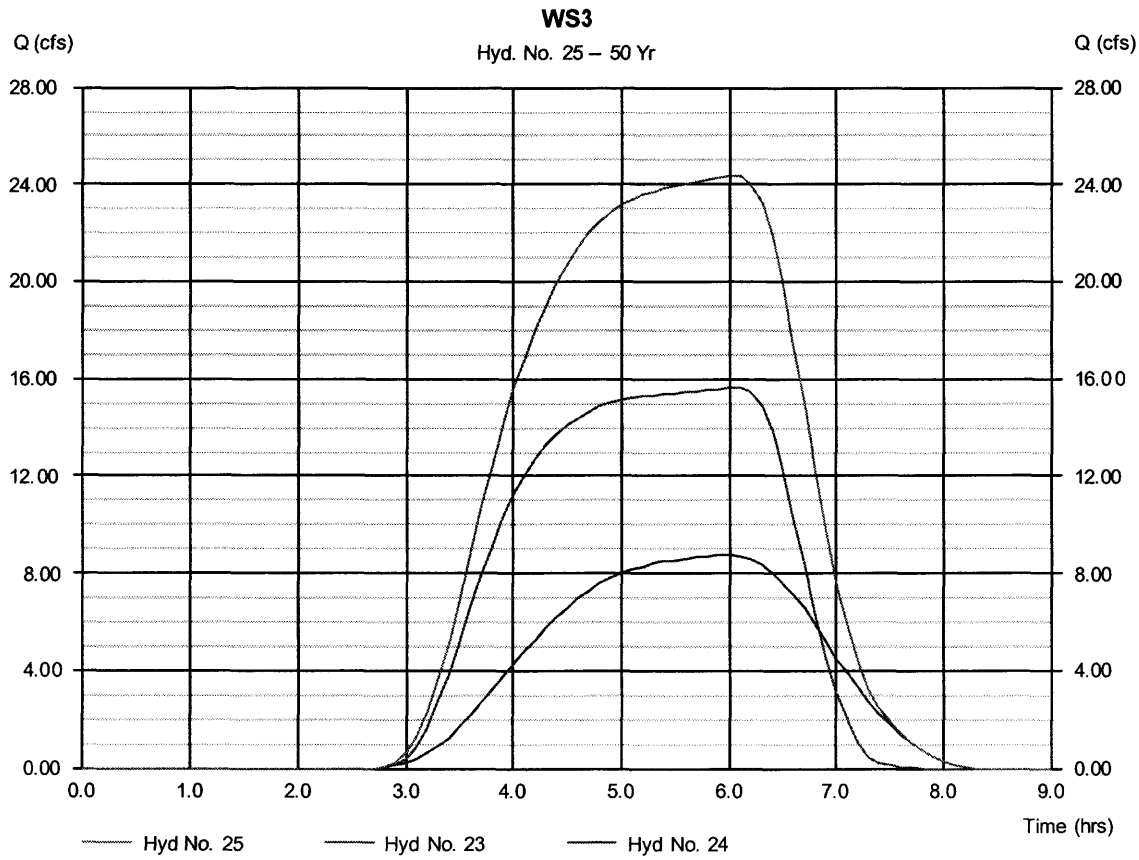

Hydrograph Plot

Hydraflow Hydrographs by Intelisolve

Wednesday, Nov 30 2005, 7:58 AM

Hyd. No. 26

WS6 Below 6.6

Hydrograph type	= Combine	Peak discharge	= 77.65 cfs
Storm frequency	= 50 yrs	Time interval	= 6 min
Inflow hyds.	= 20, 21, 25		

Hydrograph Volume = 833,052 cuft

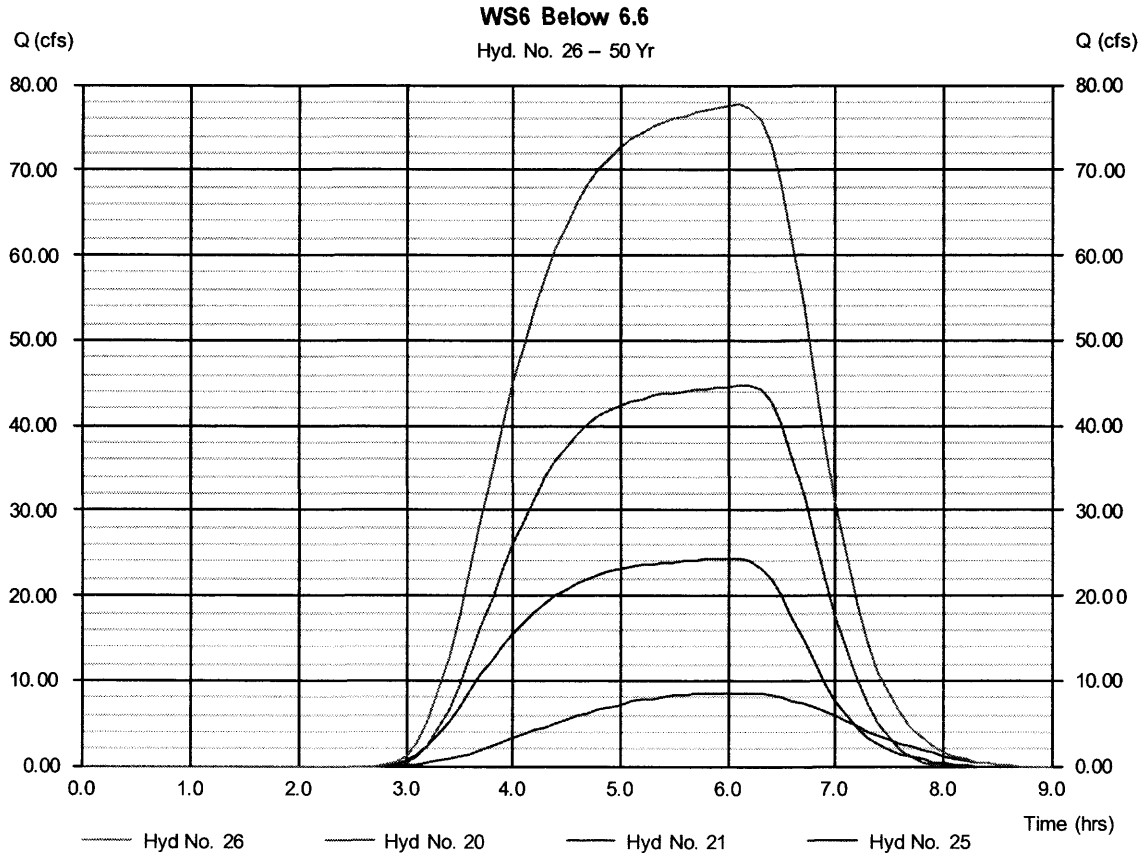

Hydrograph Plot

Hydraflow Hydrographs by Intelisolve

Wednesday, Nov 30 2005, 7:58 AM

Hyd. No. 27

WS6.7

Hydrograph type	= SCS Runoff	Peak discharge	= 14.50 cfs
Storm frequency	= 50 yrs	Time interval	= 6 min
Drainage area	= 760.000 ac	Curve number	= 65
Basin Slope	= 2.9 %	Hydraulic length	= 10770 ft
Tc method	= LAG	Time of conc. (Tc)	= 191.30 min
Total precip.	= 1.72 in	Distribution	= SCS 6-Hr
Storm duration	= 6 hrs	Shape factor	= 484

Hydrograph Volume = 190,506 cuft

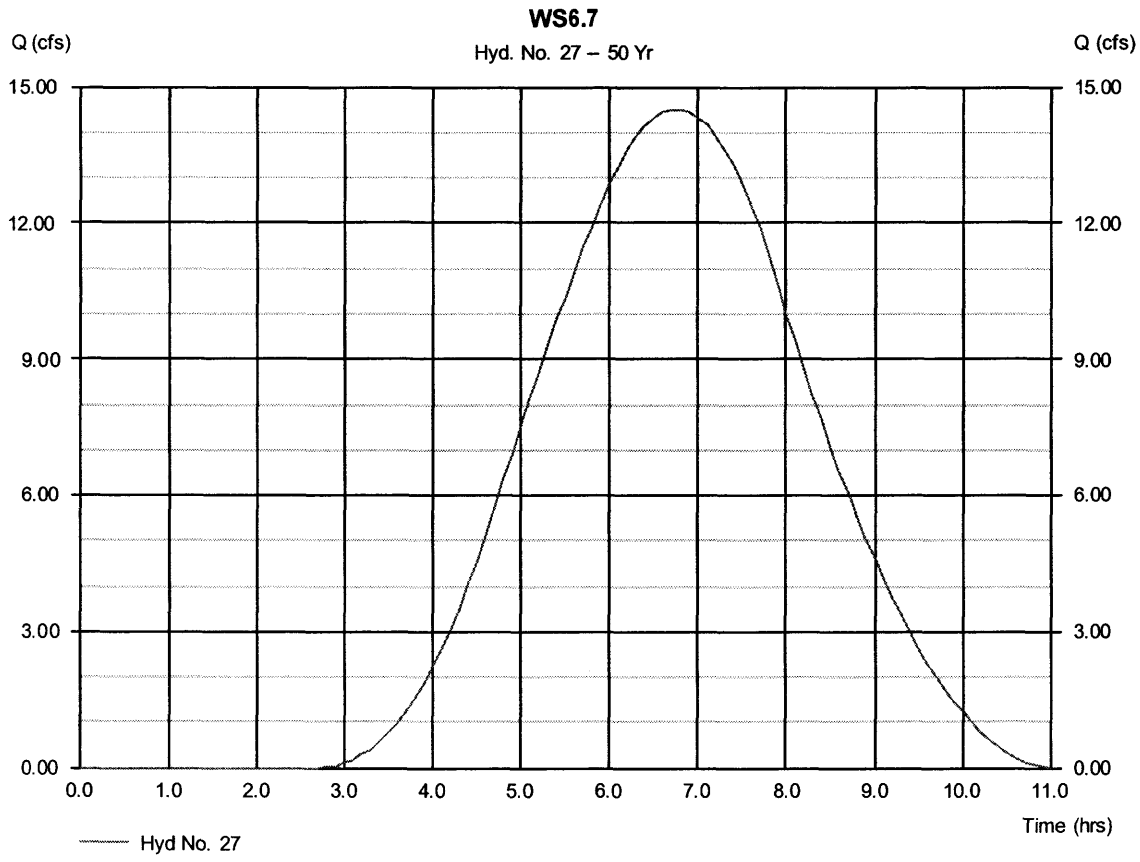

Hydrograph Plot

Hydraflow Hydrographs by Intelisolve

Wednesday, Nov 30 2005, 7:58 AM

Hyd. No. 28

Little Park

Hydrograph type	= Combine	Peak discharge	= 90.92 cfs
Storm frequency	= 50 yrs	Time interval	= 6 min
Inflow hyds.	= 26, 27		

Hydrograph Volume = 1,023,558 cuft

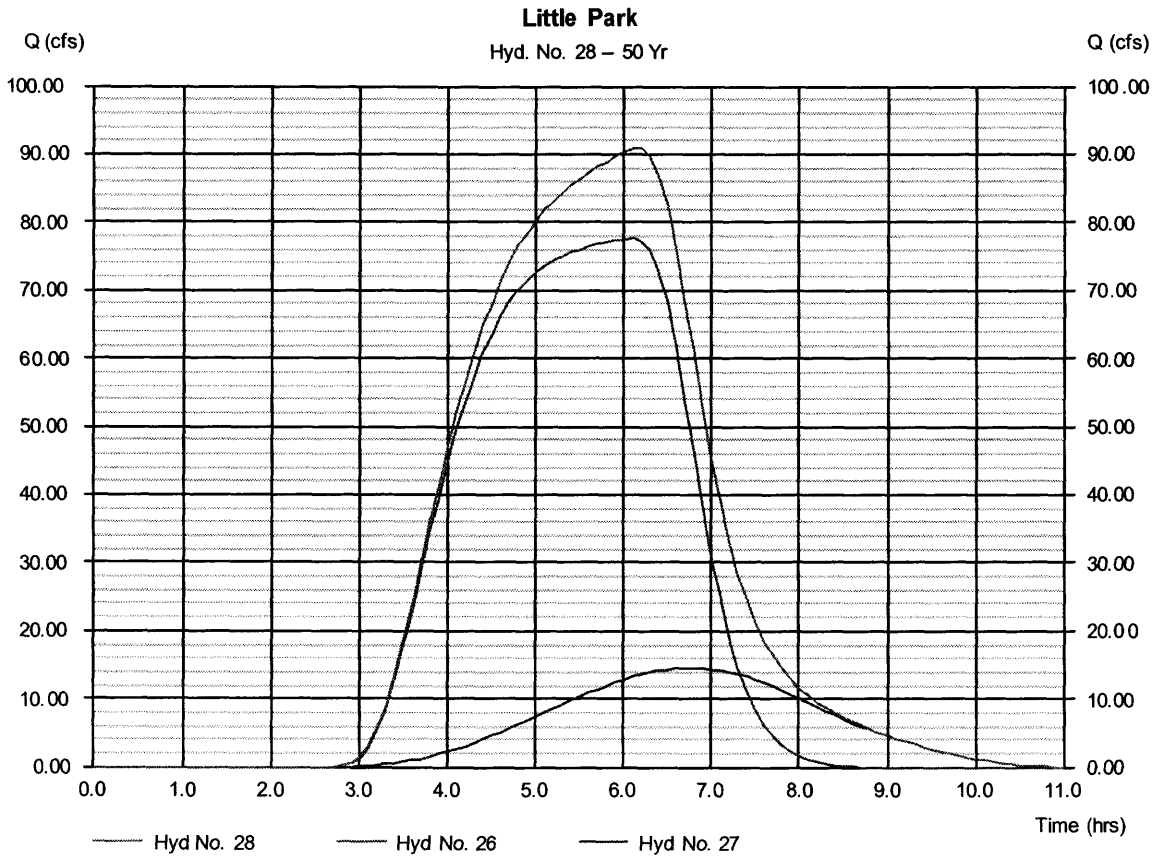

Hydrograph Plot

Hydraflow Hydrographs by Intelisolve

Wednesday, Nov 30 2005, 7:58 AM

Hyd. No. 1

WS6.1

Hydrogra ph type	= SCS Runoff	Peak discharge	= 20.08 cfs
Storm frequency	= 100 yrs	Time interval	= 6 min
Drainage area	= 499.000 ac	Curve number	= 65
Basin Slope	= 20.8 %	Hydraulic length	= 7930 ft
Tc method	= LAG	Time of conc. (Tc)	= 55.70 min
Total precip.	= 2.00 in	Distribution	= SCS 6-Hr
Storm duration	= 6 hrs	Shape factor	= 484

Hydrograph Volume = 244,591 cuft

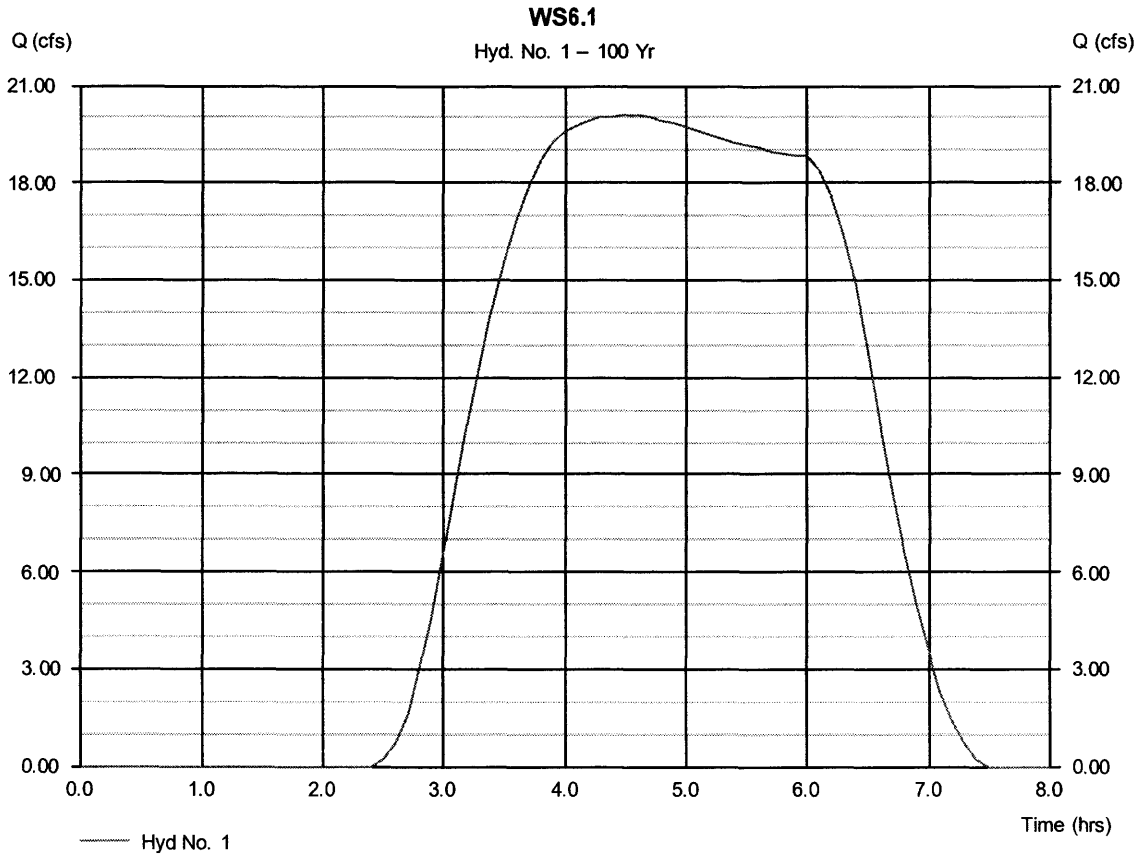

Hydrograph Plot

Hydraflow Hydrographs by Intelisolve Wednesday, Nov 30 2005, 7:58 AM

Hyd. No. 2

WS6.2

Hydrogra ph type	= SCS Runoff	Peak discharge	= 11.47 cfs
Storm frequency	= 100 yrs	Time interval	= 6 min
Drainage area	= 285.000 ac	Curve number	= 65
Basin Slope	= 19.3 %	Hydraulic length	= 6790 ft
Tc method	= LAG	Time of conc. (Tc)	= 51.10 min
Total precip.	= 2.00 in	Distribution	= SCS 6-Hr
Storm duration	= 6 hrs	Shape factor	= 484

Hydrograph Volume = 139,696 cuft

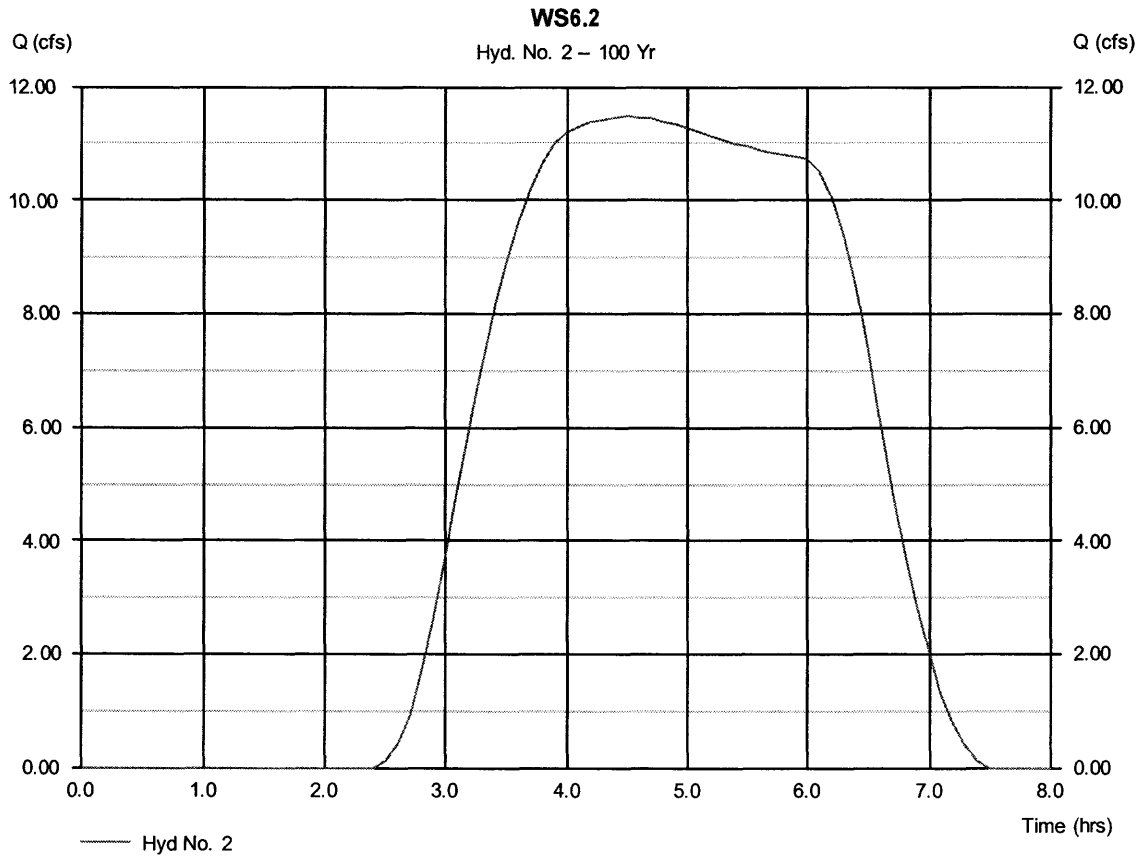

Hydrograph Plot

Hydraflow Hydrographs by Intelisolve Wednesday, Nov 30 2005, 7:58 AM

Hyd. No. 3

Combine 6.1 and 6.2

Hydrograph type	= Combine	Peak discharge	= 31.54 cfs
Storm frequency	= 100 yrs	Time interval	= 6 min
Inflow hyds.	= 1, 2		

Hydrograph Volume = 384,288 cuft

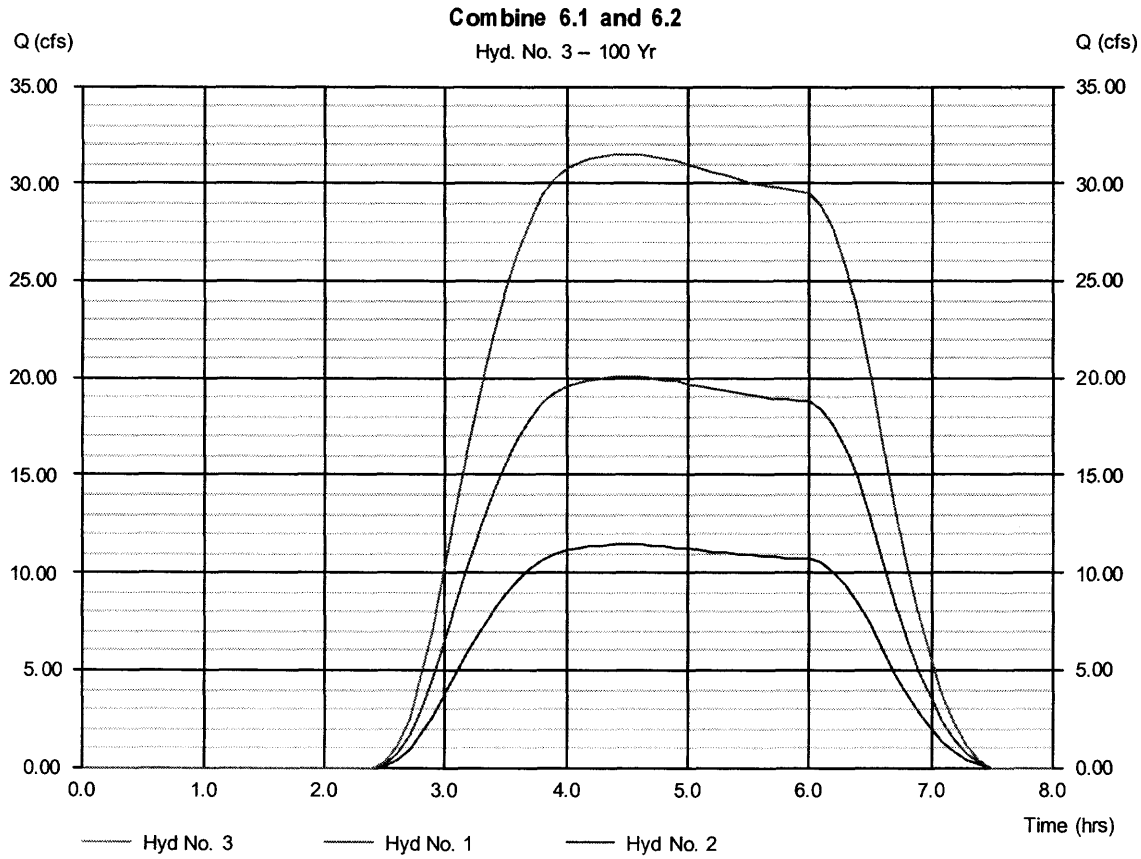

Hydrograph Plot

Hydraflow Hydrographs by Intelisolve — Wednesday, Nov 30 2005, 7:58 AM

Hyd. No. 4

Channel Through 6.3

Hydrograph type	= Reach	Peak discharge	= 31.54 cfs
Storm frequency	= 100 yrs	Time interval	= 6 min
Inflow hyd. No.	= 3	Section type	= Trapezoidal
Reach length	= 2170.0 ft	Channel slope	= 4.2 %
Manning's n	= 0.030	Bottom width	= 8.0 ft
Side slope	= 2.0:1	Max. depth	= 4.0 ft
Rating curve x	= 2.528	Rating curve m	= 1.427
Ave. velocity	= 0.00 ft/s	Routing coeff.	= 0.9606

Modified Att-Kin routing method used. — Hydrograph Volume = 384,287 cuft

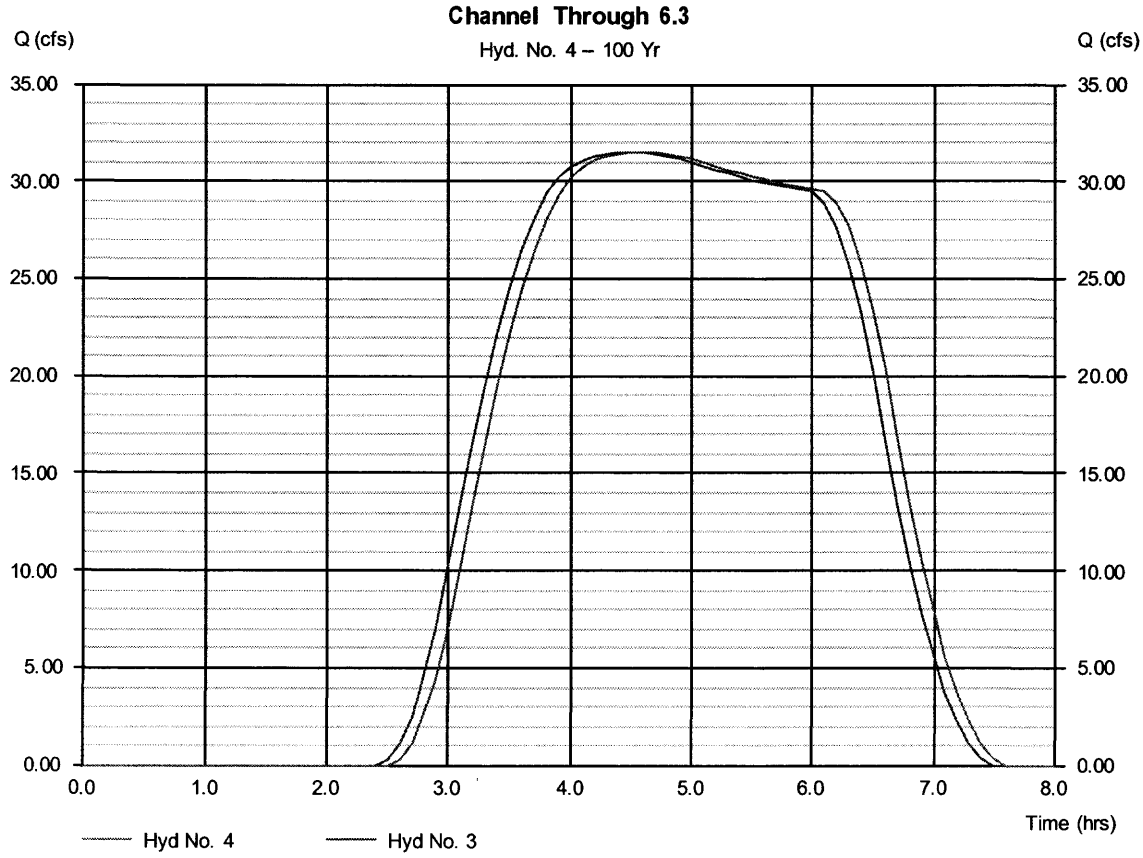

Hydrograph Plot

Hydraflow Hydrographs by Intelisolve Wednesday, Nov 30 2005, 7:58 AM

Hyd. No. 5

WS6.3

Hydrogra ph type	= SCS Runoff	Peak discharge	= 3.70 cfs
Storm frequency	= 100 yrs	Time interval	= 6 min
Drainage area	= 94.000 ac	Curve number	= 65
Basin Slope	= 4.2 %	Hydraulic length	= 2170 ft
Tc method	= LAG	Time of conc. (Tc)	= 44.20 min
Total precip.	= 2.00 in	Distribution	= SCS 6-Hr
Storm duration	= 6 hrs	Shape factor	= 484

Hydrograph Volume = 44,923 cuft

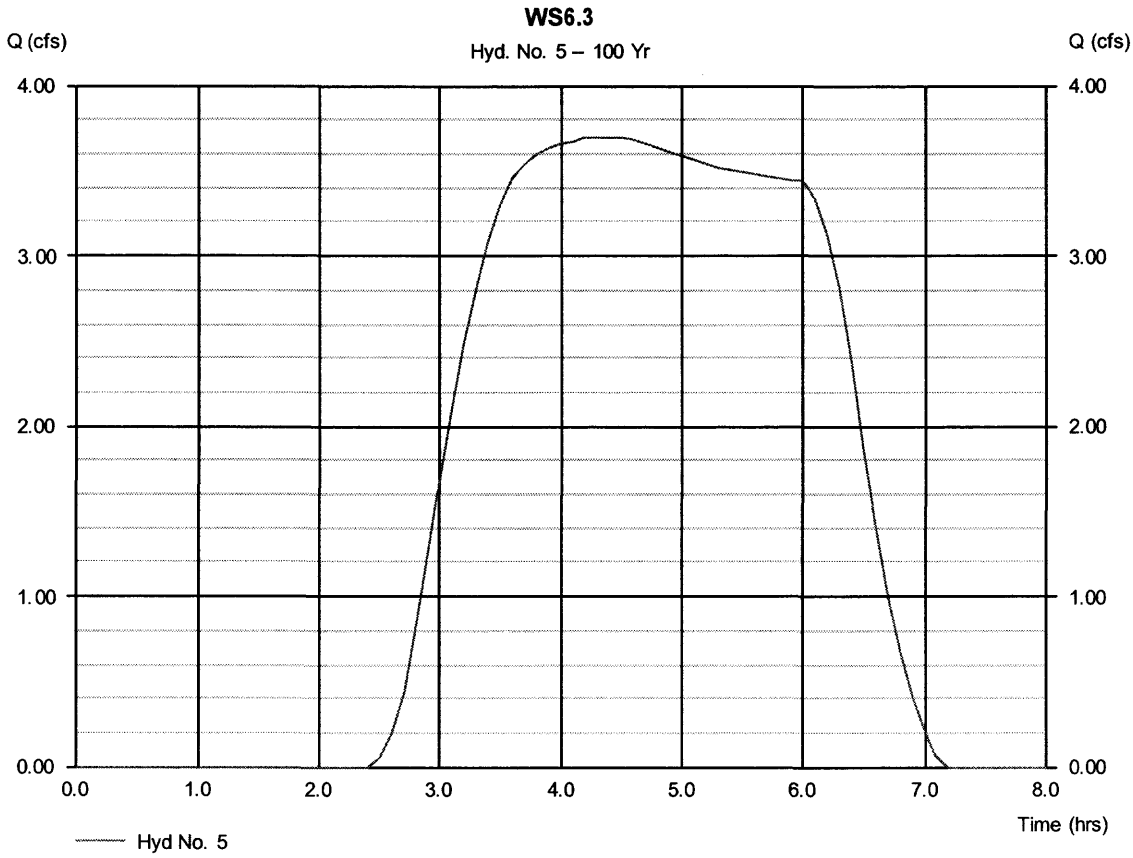

Hydrograph Plot

Hydraflow Hydrographs by Intelisolve Wednesday, Nov 30 2005, 7:58 AM

Hyd. No. 6

WS5.1

Hydrogra ph type	= SCS Runoff	Peak discharge	= 2.93 cfs
Storm frequency	= 100 yrs	Time interval	= 6 min
Drainage area	= 77.000 ac	Curve number	= 65
Basin Slope	= 44.8 %	Hydraulic length	= 2230 ft
Tc method	= LAG	Time of conc. (Tc)	= 13.70 min
Total precip.	= 2.00 in	Distribution	= SCS 6-Hr
Storm duration	= 6 hrs	Shape factor	= 484

Hydrograph Volume = 35,384 cuft

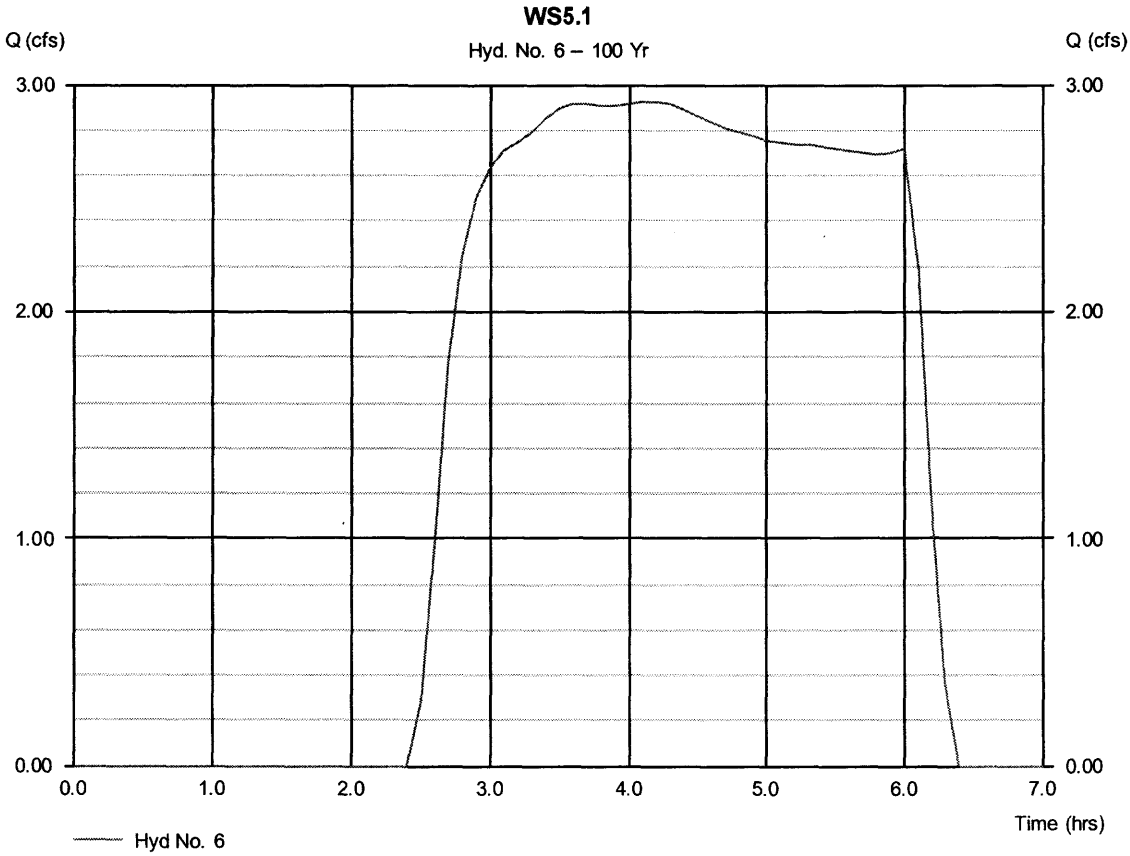

Hydrograph Plot

Hydraflow Hydrographs by Intelisolve — Wednesday, Nov 30 2005, 7:58 AM

Hyd. No. 7

Channel through 5.2

Hydrograph type	= Reach	Peak discharge	= 2.92 cfs
Storm frequency	= 100 yrs	Time interval	= 6 min
Inflow hyd. No.	= 6	Section type	= Trapezoidal
Reach length	= 4550.0 ft	Channel slope	= 13.2 %
Manning's n	= 0.030	Bottom width	= 8.0 ft
Side slope	= 2.0:1	Max. depth	= 4.0 ft
Rating curve x	= 4.506	Rating curve m	= 1.427
Ave. velocity	= 0.00 ft/s	Routing coeff.	= 0.5889

Modified Att-Kin routing method used. — Hydrograph Volume = 35,381 cuft

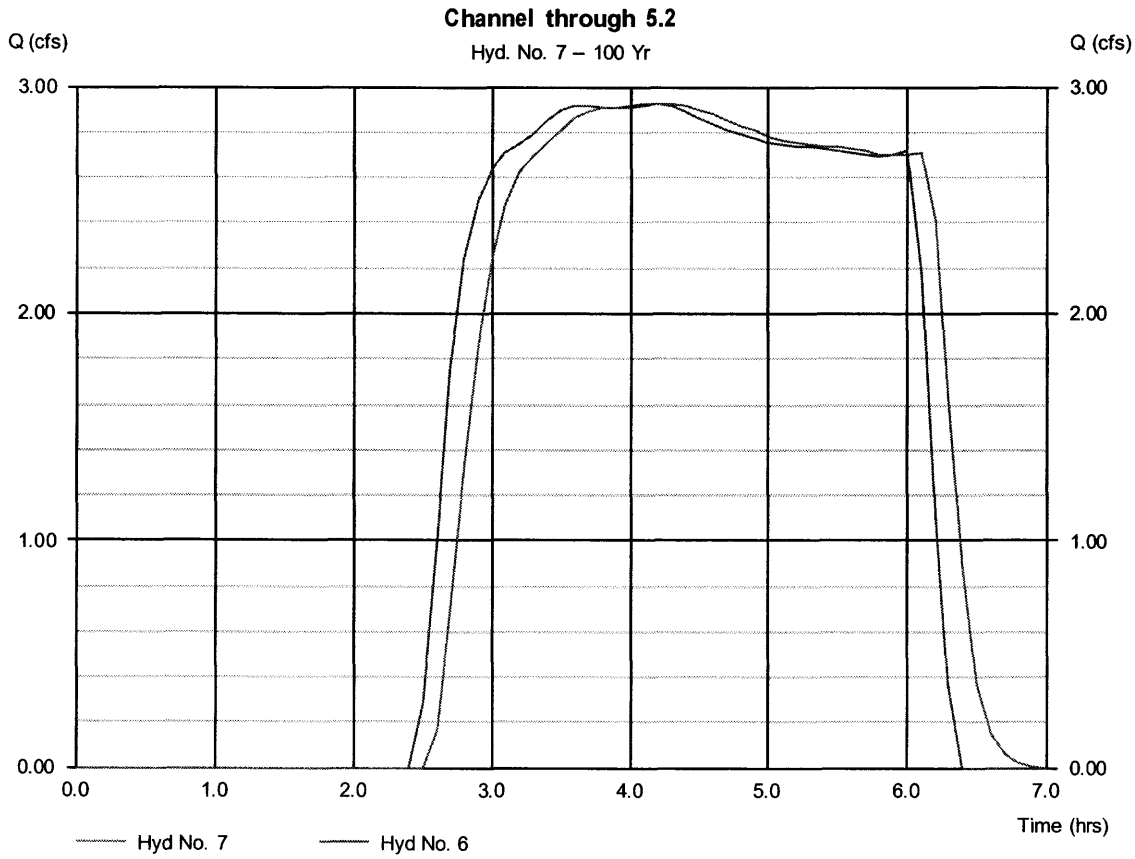

Hydrograph Plot

Hydraflow Hydrographs by Intelisolve — Wednesday, Nov 30 2005, 7:58 AM

Hyd. No. 8

WS5.2

Hydrograph type	= SCS Runoff	Peak discharge	= 8.38 cfs
Storm frequency	= 100 yrs	Time interval	= 6 min
Drainage area	= 213.000 ac	Curve number	= 65
Basin Slope	= 13.2 %	Hydraulic length	= 4550 ft
Tc method	= LAG	Time of conc. (Tc)	= 44.80 min
Total precip.	= 2.00 in	Distribution	= SCS 6-Hr
Storm duration	= 6 hrs	Shape factor	= 484

Hydrograph Volume = 101,795 cuft

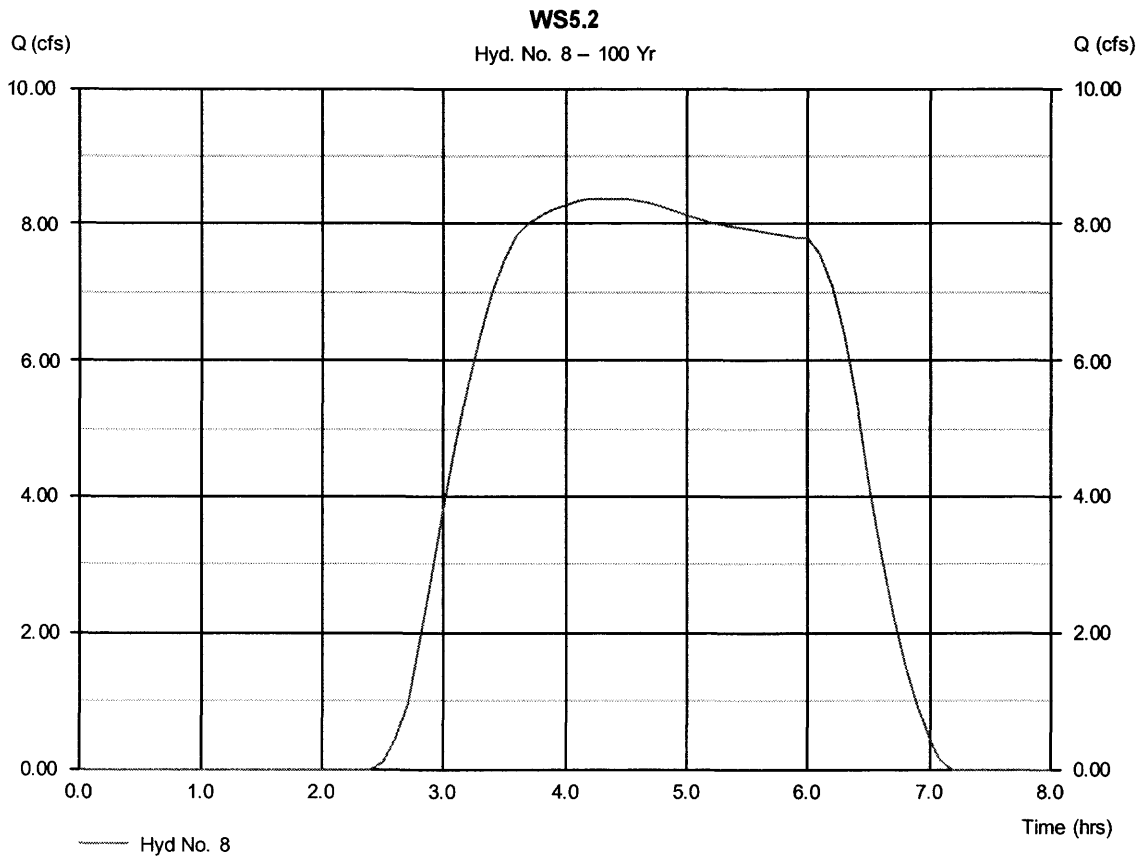

Hydrograph Plot

Hydraflow Hydrographs by Intelisolve

Wednesday, Nov 30 2005, 7:58 AM

Hyd. No. 9

WS5 Channel

Hydrograp h type	= Combine	Peak discharge	= 11.30 cfs
Storm frequency	= 100 yrs	Time interval	= 6 min
Inflow hyds.	= 7, 8		

Hydrograph Volume = 137,176 cuft

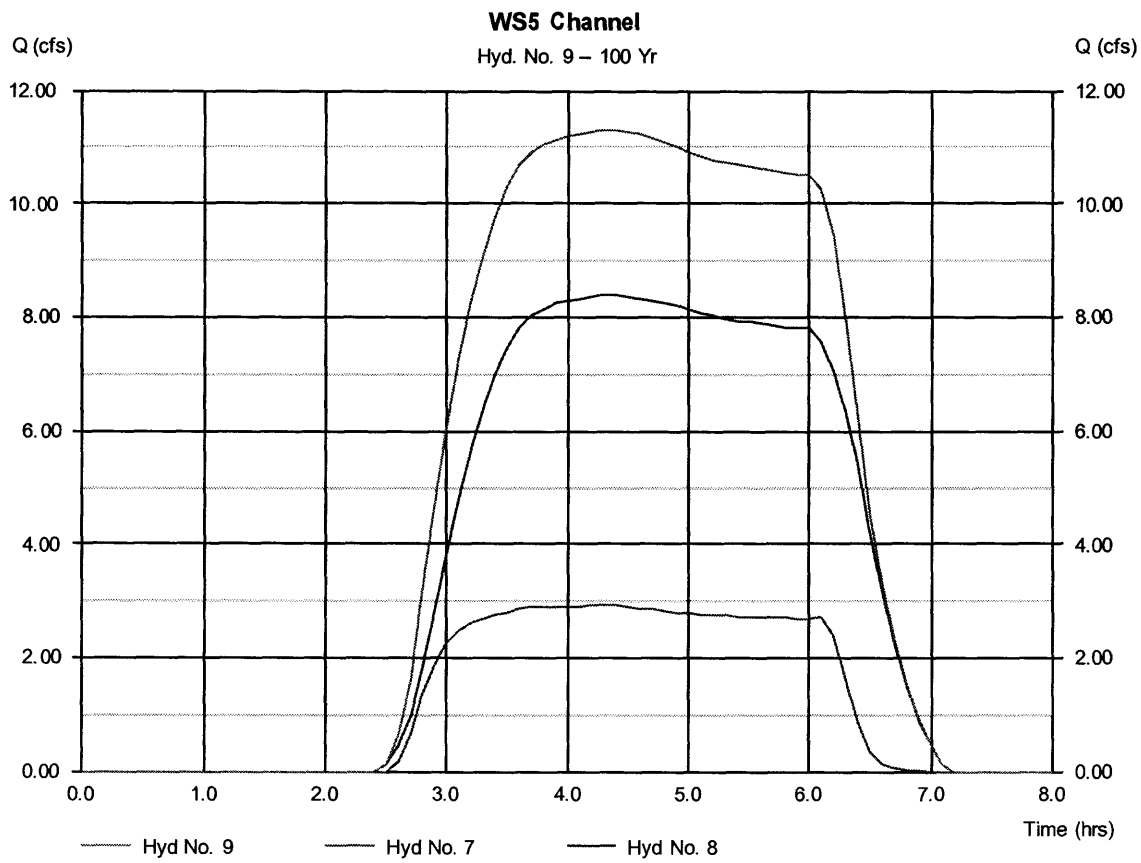

Hydrograph Plot

Hydraflow Hydrographs by Intelisolve Wednesday, Nov 30 2005, 7:58 AM

Hyd. No. 10

WS6 Channel Below 6.3

Hydrograph type	= Combine	Peak discharge	= 35.22 cfs
Storm frequency	= 100 yrs	Time interval	= 6 min
Inflow hyds.	= 4, 5		

Hydrograph Volume = 429,211 cuft

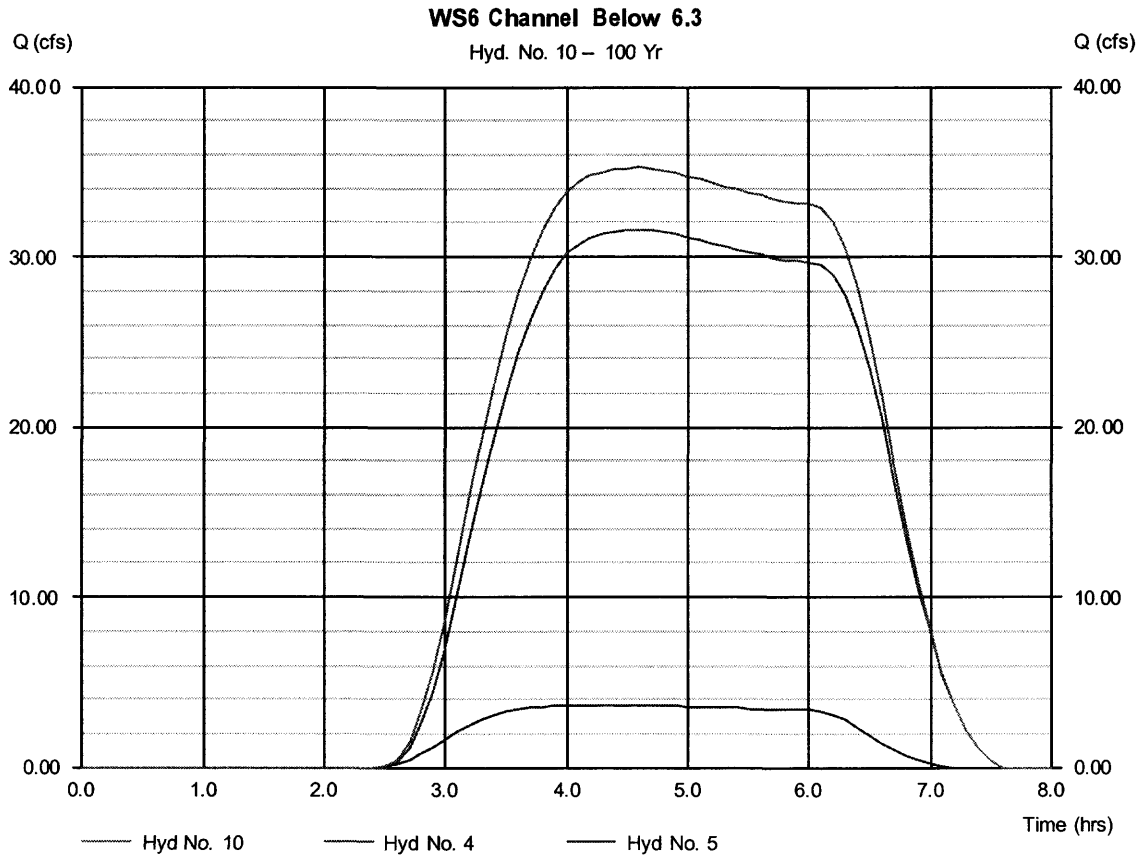

Hydrograph Plot

Hydraflow Hydrographs by Intelisolve Wednesday, Nov 30 2005, 7:58 AM

Hyd. No. 11

WS6 Channel Reach 2

Hydrograph type	= Combine	Peak discharge	= 46.47 cfs
Storm frequency	= 100 yrs	Time interval	= 6 min
Inflow hyds.	= 9, 10		

Hydrograph Volume = 566,386 cuft

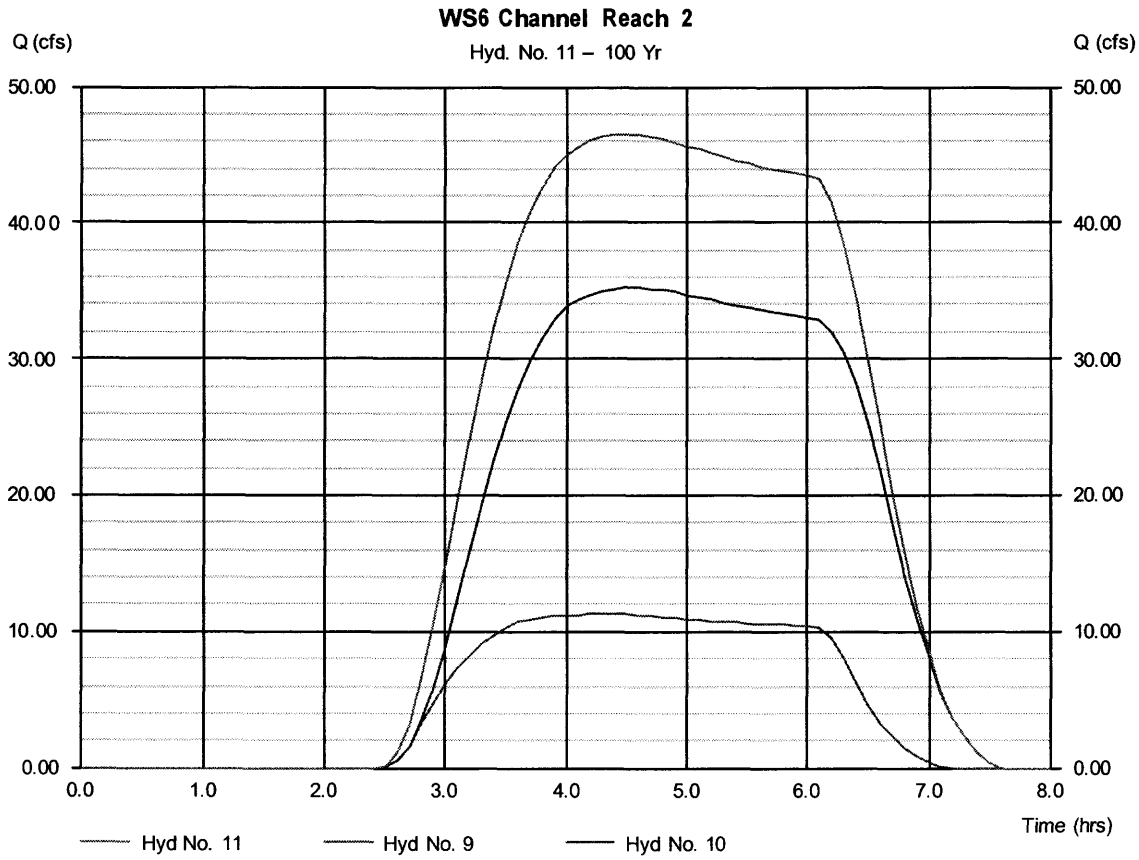

Hydrograph Plot

Hydraflow Hydrographs by Intelisolve — Wednesday, Nov 30 2005, 7:58 AM

Hyd. No. 12

Channel Through 6.4

Hydrograph type	= Reach	Peak discharge	= 46.47 cfs
Storm frequency	= 100 yrs	Time interval	= 6 min
Inflow hyd. No.	= 11	Section type	= Trapezoidal
Reach length	= 2370.0 ft	Channel slope	= 4.2 %
Manning's n	= 0.030	Bottom width	= 8.0 ft
Side slope	= 2.0:1	Max. depth	= 4.0 ft
Rating curve x	= 2.549	Rating curve m	= 1.427
Ave. velocity	= 0.00 ft/s	Routing coeff.	= 0.9790

Modified Att-Kin routing method used. — Hydrograph Volume = 566,386 cuft

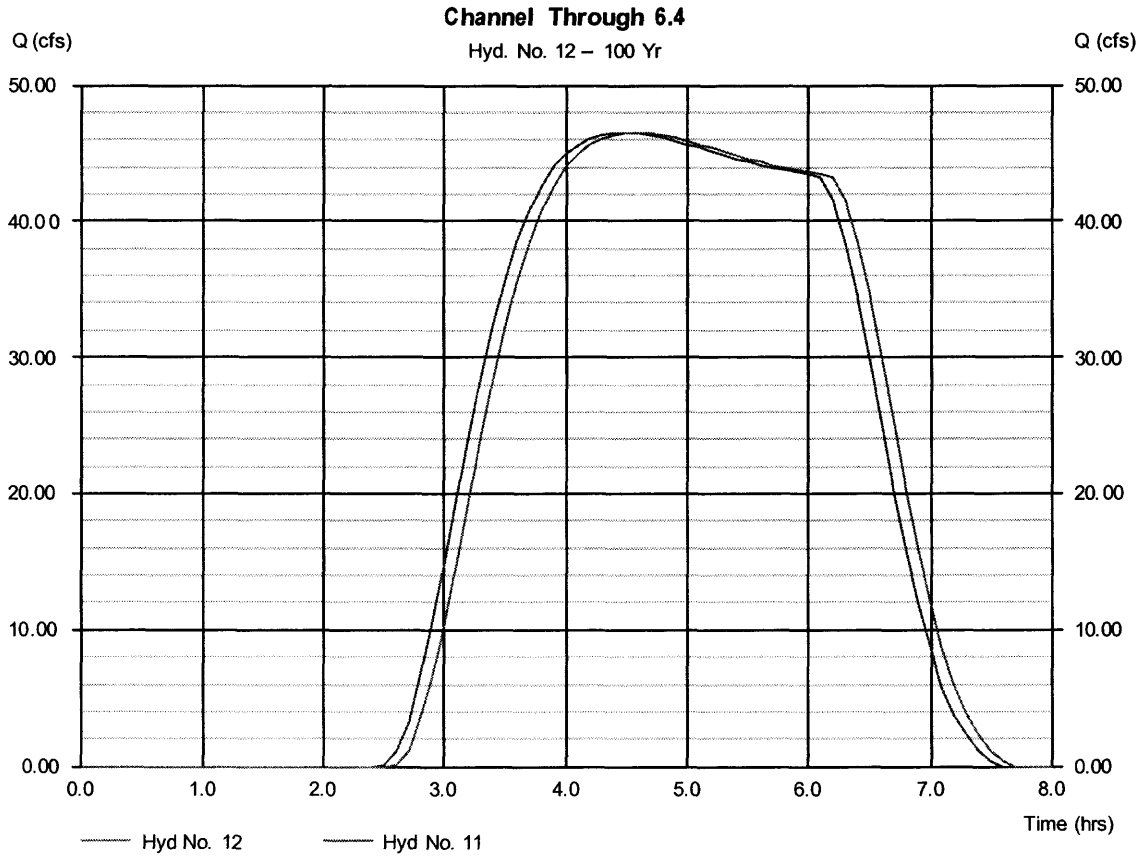

Hydrograph Plot

Hydraflow Hydrographs by Intelisolve Wednesday, Nov 30 2005, 7:58 AM

Hyd. No. 13

WS6.4

Hydrograph type	= SCS Runoff	Peak discharge	= 2.64 cfs
Storm frequency	= 100 yrs	Time interval	= 6 min
Drainage area	= 67.000 ac	Curve number	= 65
Basin Slope	= 4.2 %	Hydraulic length	= 2370 ft
Tc method	= LAG	Time of conc. (Tc)	= 47.00 min
Total precip.	= 2.00 in	Distribution	= SCS 6-Hr
Storm duration	= 6 hrs	Shape factor	= 484

Hydrograph Volume = 32,020 cuft

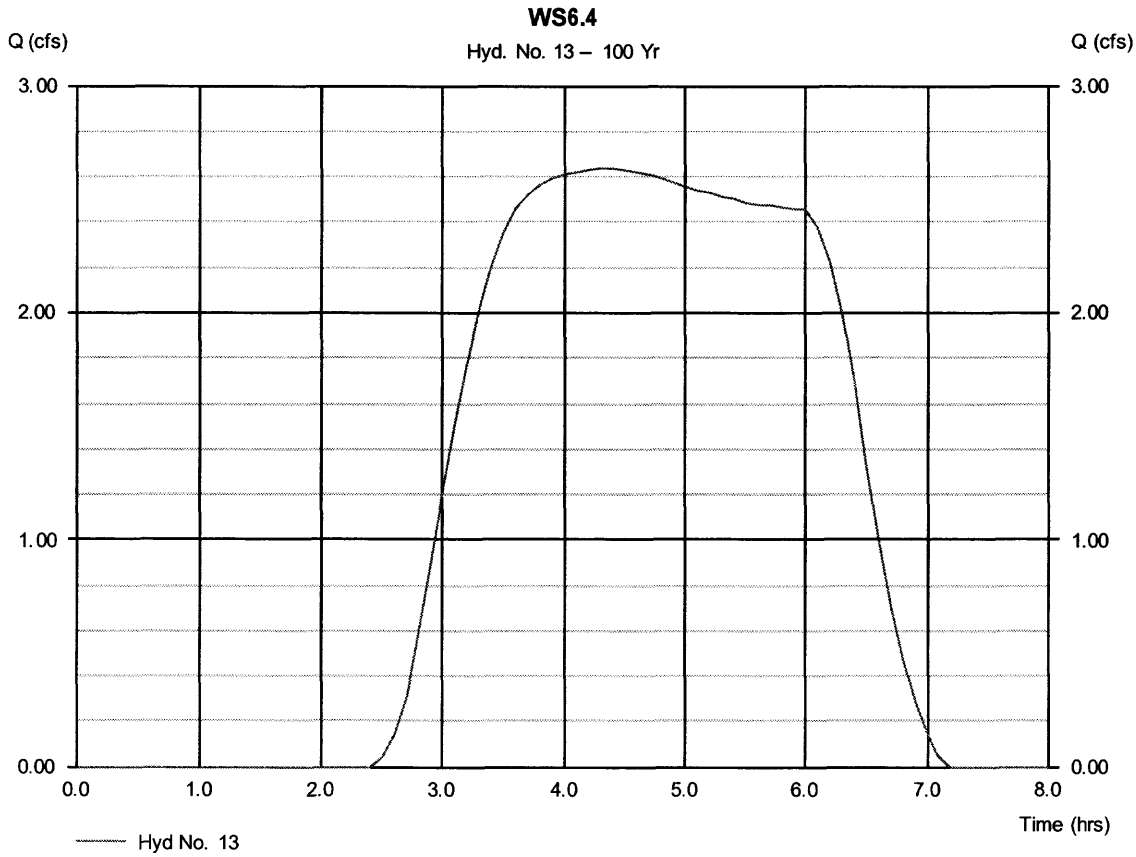

Hydrograph Plot

Hydraflow Hydrographs by Intelisolve Wednesday, Nov 30 2005, 7:58 AM

Hyd. No. 14

WS6.5

Hydrograph type	= SCS Runoff	Peak discharge	= 11.10 cfs
Storm frequency	= 100 yrs	Time interval	= 6 min
Drainage area	= 276.000 ac	Curve number	= 65
Basin Slope	= 17.5 %	Hydraulic length	= 6770 ft
Tc method	= LAG	Time of conc. (Tc)	= 53.50 min
Total precip.	= 2.00 in	Distribution	= SCS 6-Hr
Storm duration	= 6 hrs	Shape factor	= 484

Hydrograph Volume = 135,285 cuft

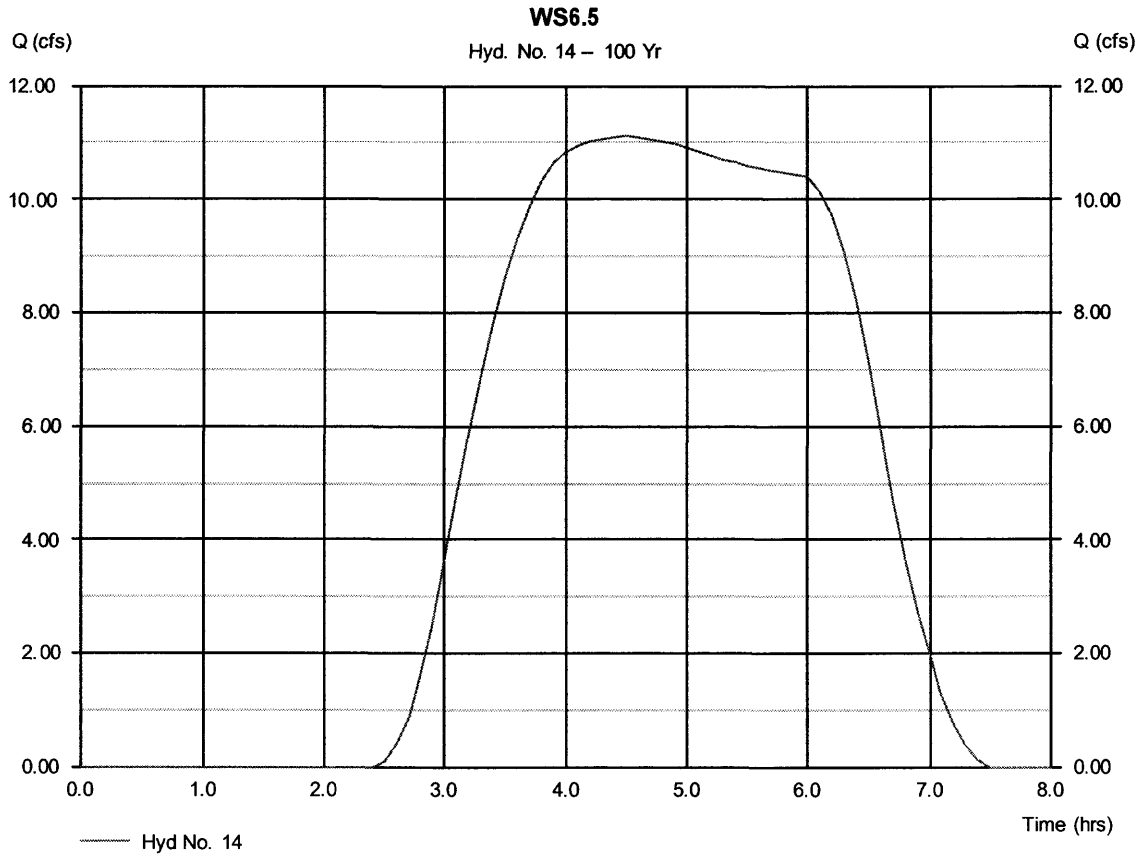

Hydrograph Plot

Hydraflow Hydrographs by Intelisolve

Wednesday, Nov 30 2005, 7:58 AM

Hyd. No. 15

WS4.1

Hydrograph type	= SCS Runoff	Peak discharge	= 7.65 cfs
Storm frequency	= 100 yrs	Time interval	= 6 min
Drainage area	= 189.000 ac	Curve number	= 65
Basin Slope	= 31.3 %	Hydraulic length	= 3850 ft
Tc method	= LAG	Time of conc. (Tc)	= 25.40 min
Total precip.	= 2.00 in	Distribution	= SCS 6-Hr
Storm duration	= 6 hrs	Shape factor	= 484

Hydrograph Volume = 92,641 cuft

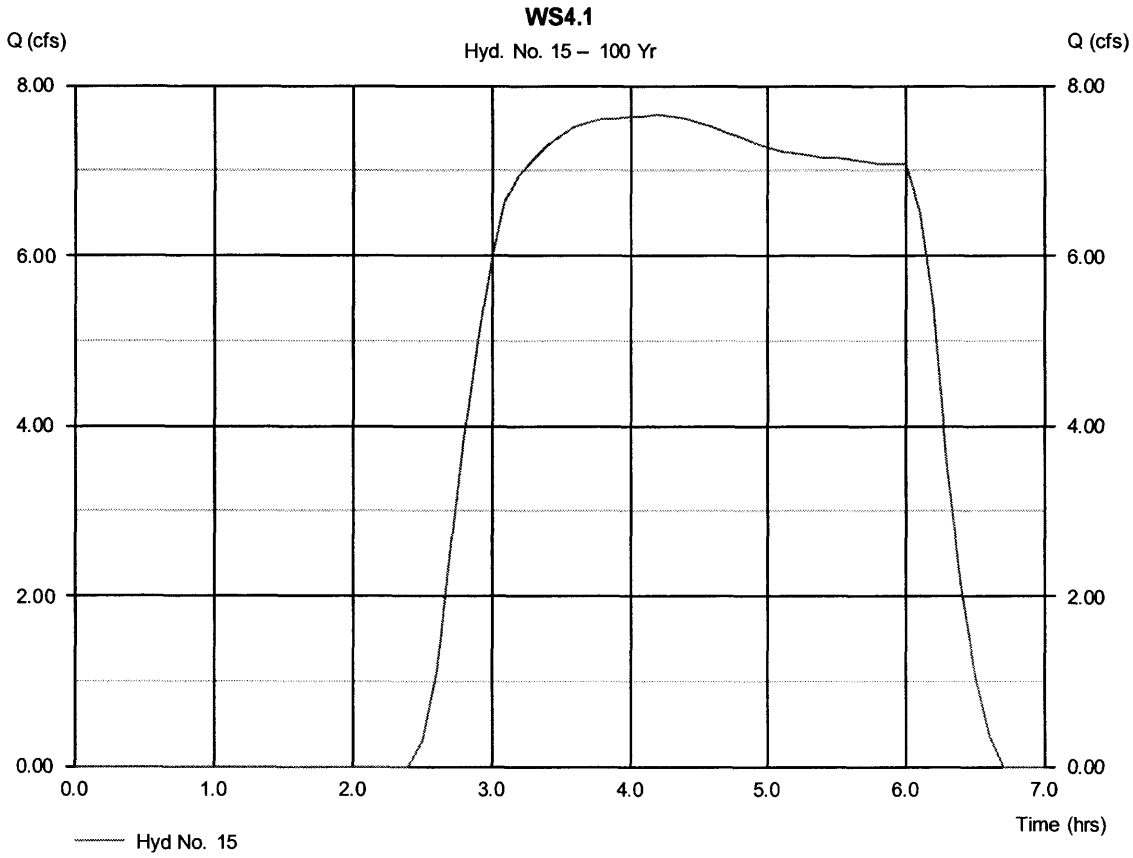

Hydrograph Plot

Hydraflow Hydrographs by Intelisolve — Wednesday, Nov 30 2005, 7:58 AM

Hyd. No. 16

Channel Through 4.2

Hydrograph type	= Reach	Peak discharge	= 7.64 cfs
Storm frequency	= 100 yrs	Time interval	= 6 min
Inflow hyd. No.	= 15	Section type	= Trapezoidal
Reach length	= 5010.0 ft	Channel slope	= 10.4 %
Manning's n	= 0.030	Bottom width	= 8.0 ft
Side slope	= 2.0:1	Max. depth	= 4.0 ft
Rating curve x	= 3.998	Rating curve m	= 1.427
Ave. velocity	= 0.00 ft/s	Routing coeff.	= 0.5907

Modified Att-Kin routing method used. — Hydrograph Volume = 92,638 cuft

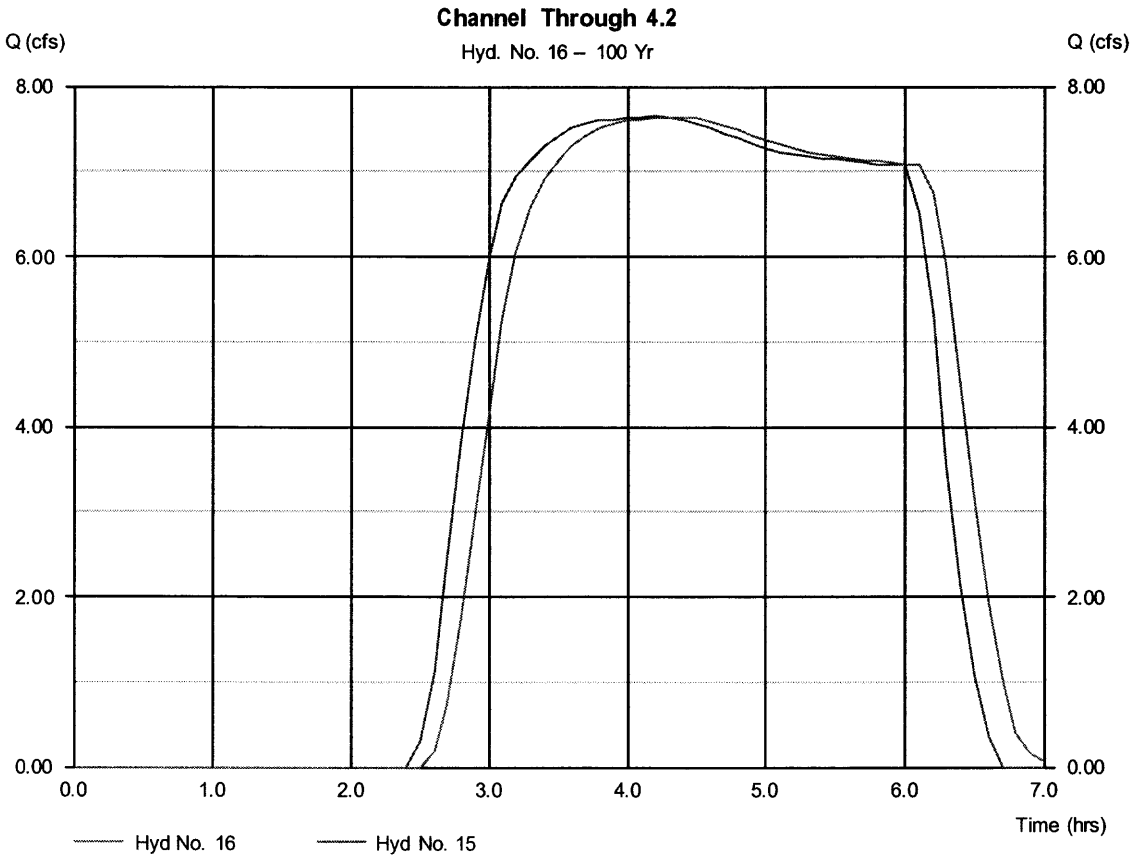

Hydrograph Plot

Hydraflow Hydrographs by Intelisolve

Wednesday, Nov 30 2005, 7:58 AM

Hyd. No. 17

WS4.2

Hydrograph type	= SCS Runoff	Peak discharge	= 9.33 cfs
Storm frequency	= 100 yrs	Time interval	= 6 min
Drainage area	= 232.000 ac	Curve number	= 65
Basin Slope	= 10.4 %	Hydraulic length	= 5010 ft
Tc method	= LAG	Time of conc. (Tc)	= 54.60 min
Total precip.	= 2.00 in	Distribution	= SCS 6-Hr
Storm duration	= 6 hrs	Shape factor	= 484

Hydrograph Volume = 113,718 cuft

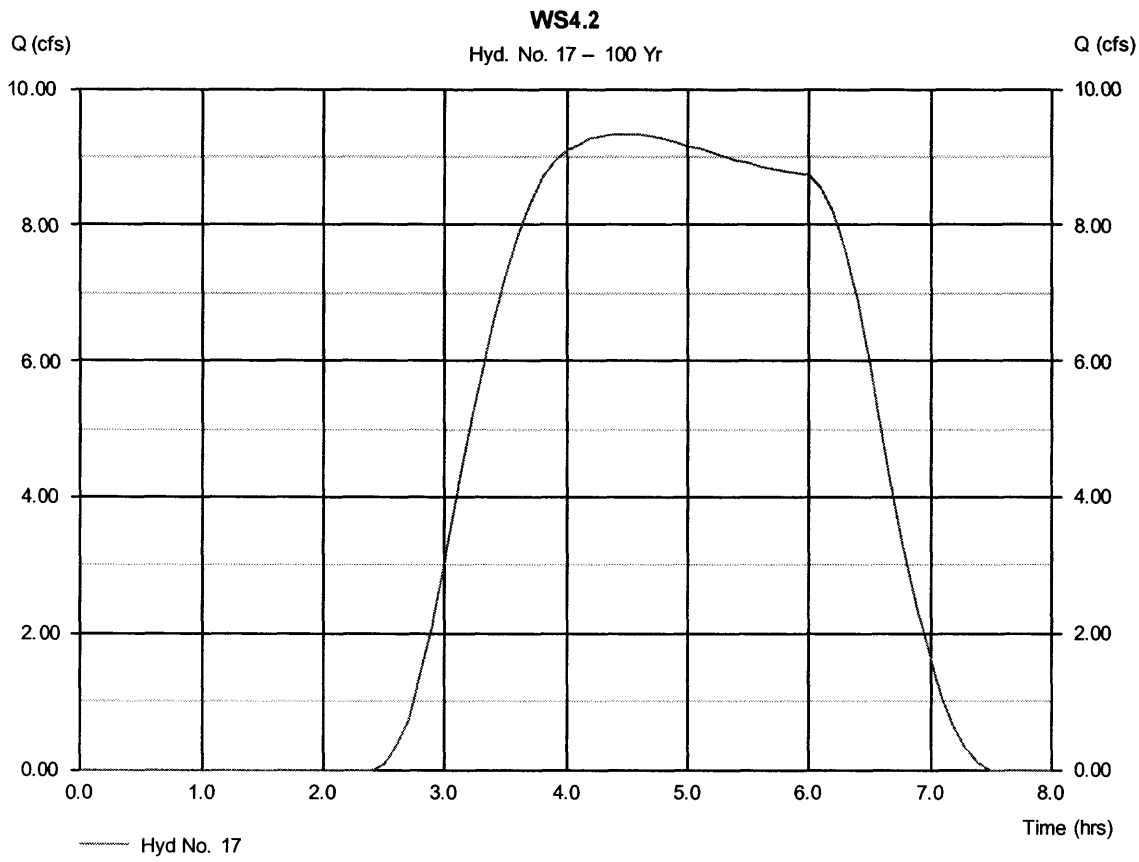

Hydrograph Plot

Hydraflow Hydrographs by Intelisolve

Wednesday, Nov 30 2005, 7:58 AM

Hyd. No. 18

WS4

Hydrograph type	= Combine	Peak discharge	= 16.97 cfs
Storm frequency	= 100 yrs	Time interval	= 6 min
Inflow hyds.	= 16, 17		

Hydrograph Volume = 206,356 cuft

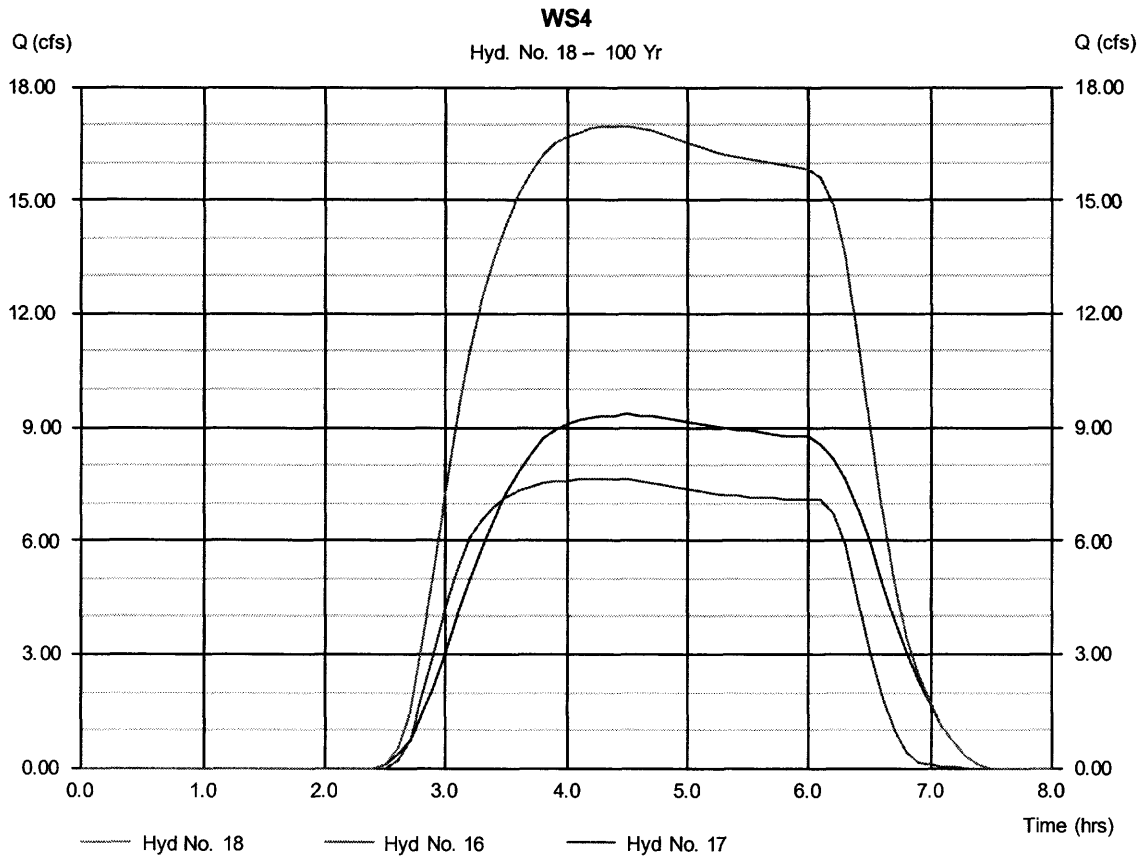

Hydrograph Plot

Hydraflow Hydrographs by Intelisolve

Wednesday, Nov 30 2005, 7:58 AM

Hyd. No. 19

WS6 Below 6.4

Hydrograph type	= Combine	Peak discharge	= 77.12 cfs
Storm frequency	= 100 yrs	Time interval	= 6 min
Inflow hyds.	= 12, 13, 14, 18		

Hydrograph Volume = 940,047 cuft

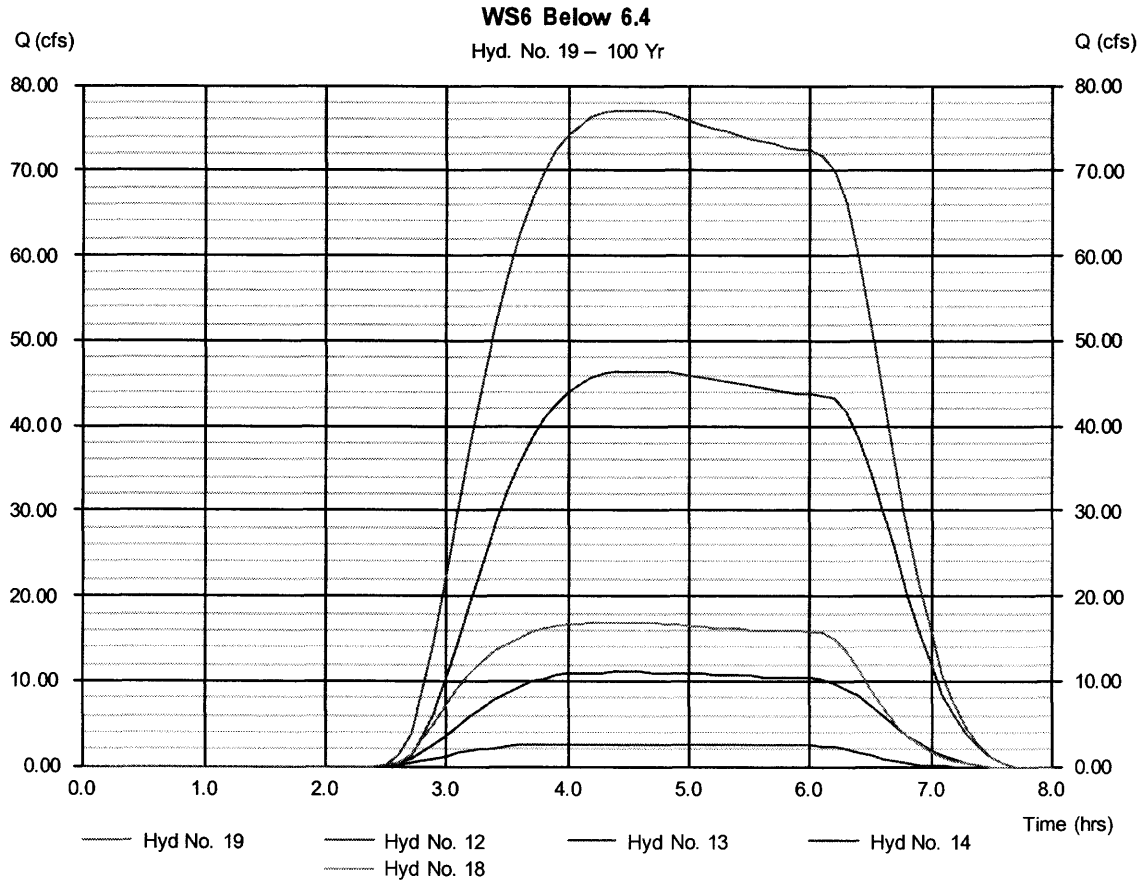

Hydrograph Plot

Hydraflow Hydrographs by Intelisolve — Wednesday, Nov 30 2005, 7:58 AM

Hyd. No. 20

Channel through 6.6

Hydrograph type	= Reach	Peak discharge	= 77.03 cfs
Storm frequency	= 100 yrs	Time interval	= 6 min
Inflow hyd. No.	= 19	Section type	= Trapezoidal
Reach length	= 5730.0 ft	Channel slope	= 3.3 %
Manning's n	= 0.030	Bottom width	= 8.0 ft
Side slope	= 2.0:1	Max. depth	= 5.0 ft
Rating curve x	= 2.261	Rating curve m	= 1.428
Ave. velocity	= 0.00 ft/s	Routing coeff.	= 0.5957

Modified Att-Kin routing method used. — Hydrograph Volume = 940,043 cuft

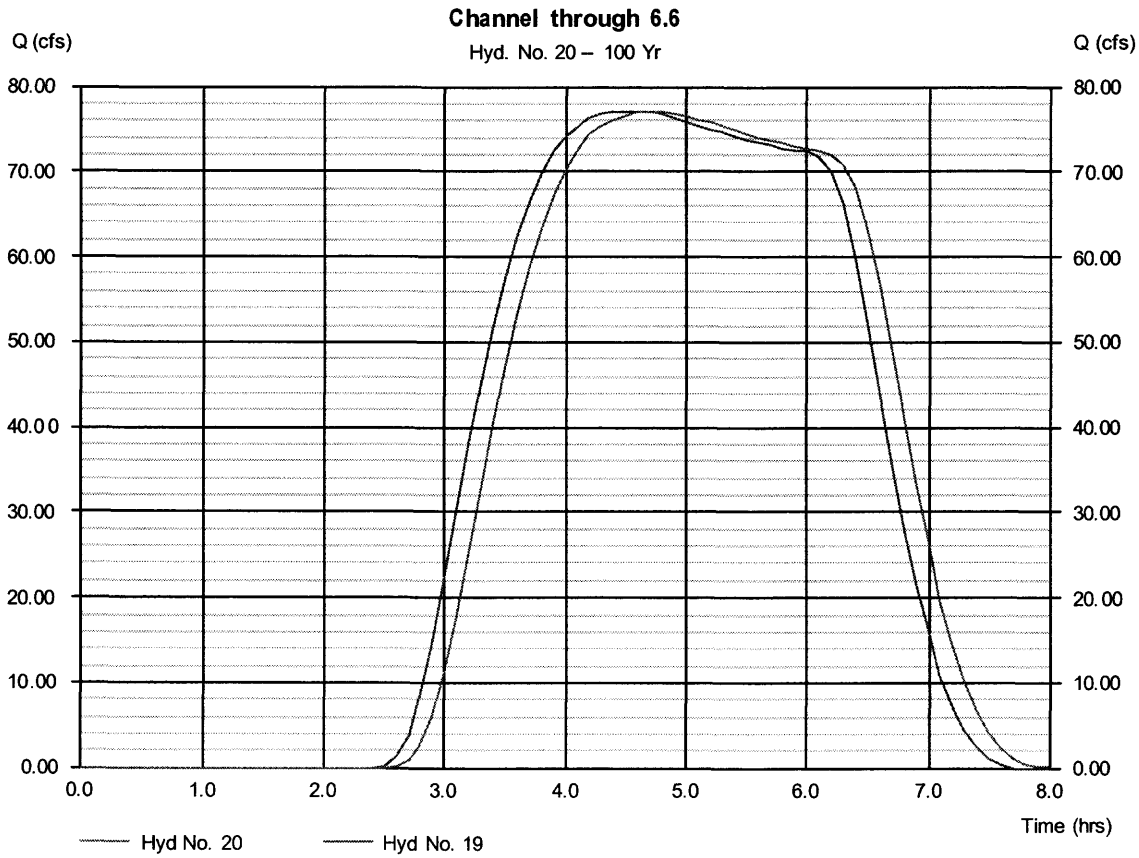

Hydrograph Plot

Hydraflow Hydrographs by Intelisolve

Wednesday, Nov 30 2005, 7:58 AM

Hyd. No. 21

WS6.6

Hydrograph type	= SCS Runoff	Peak discharge	= 14.92 cfs
Storm frequency	= 100 yrs	Time interval	= 6 min
Drainage area	= 383.000 ac	Curve number	= 65
Basin Slope	= 3.3 %	Hydraulic length	= 5730 ft
Tc method	= LAG	Time of conc. (Tc)	= 107.50 min
Total precip.	= 2.00 in	Distribution	= SCS 6-Hr
Storm duration	= 6 hrs	Shape factor	= 484

Hydrograph Volume = 185,599 cuft

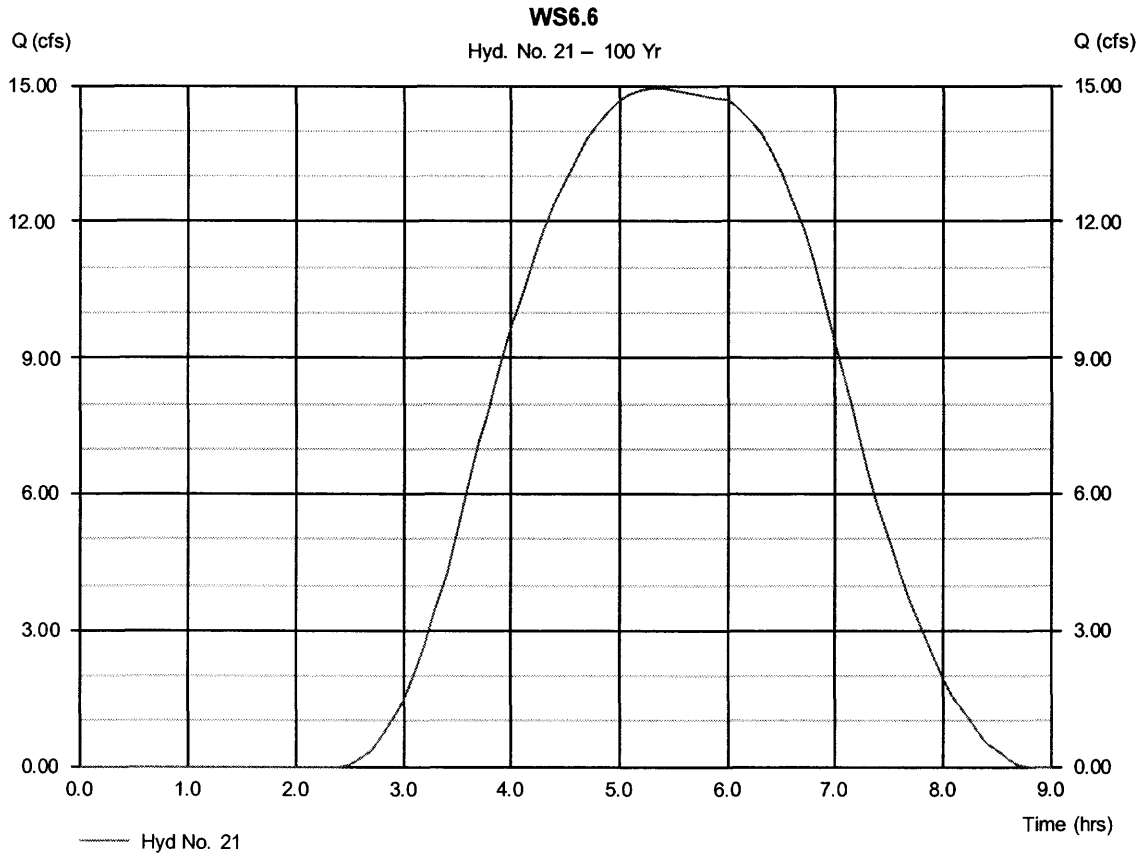

Hydrograph Plot

Hydraflow Hydrographs by Intelisolve

Wednesday, Nov 30 2005, 7:58 AM

Hyd. No. 22

WS3.1

Hydrograph type	= SCS Runoff	Peak discharge	= 27.03 cfs
Storm frequency	= 100 yrs	Time interval	= 6 min
Drainage area	= 687.000 ac	Curve number	= 65
Basin Slope	= 24.2 %	Hydraulic length	= 7090 ft
Tc method	= LAG	Time of conc. (Tc)	= 47.20 min
Total precip.	= 2.00 in	Distribution	= SCS 6-Hr
Storm duration	= 6 hrs	Shape factor	= 484

Hydrograph Volume = 328,323 cuft

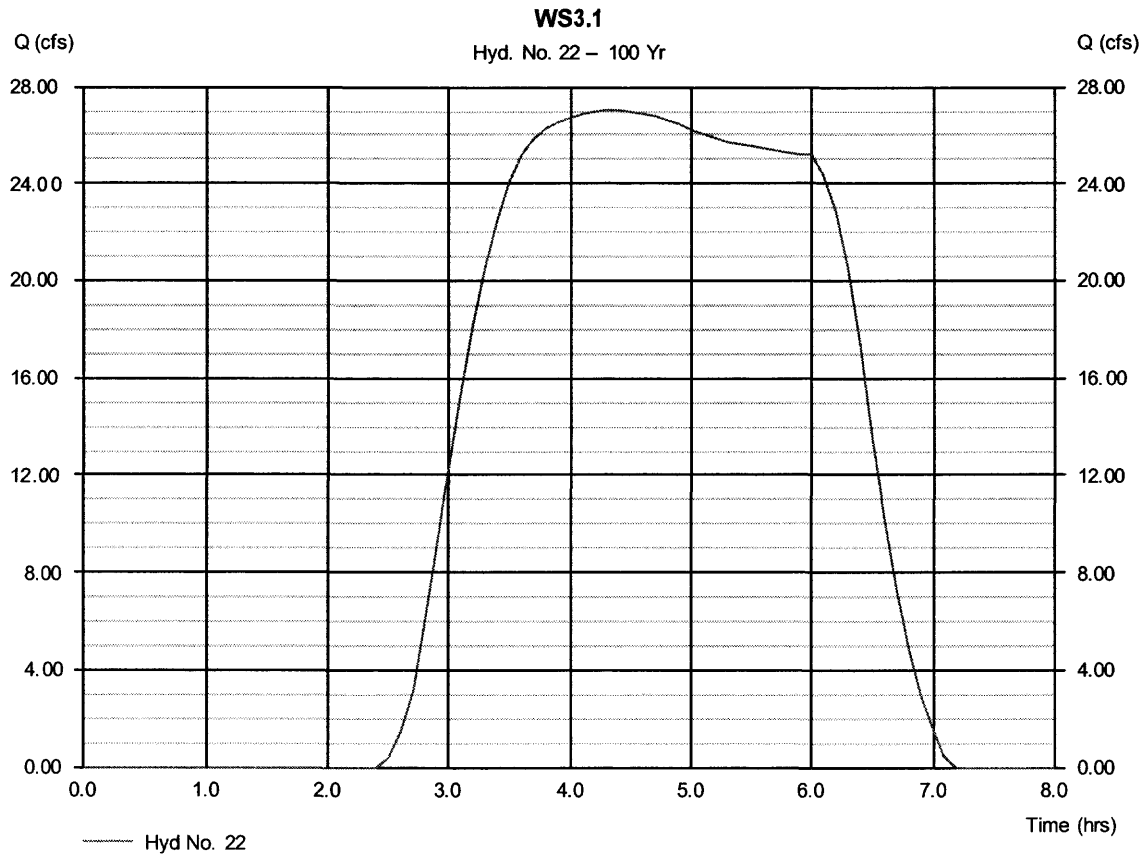

Hydrograph Plot

Hydraflow Hydrographs by Intelisolve — Wednesday, Nov 30 2005, 7:58 AM

Hyd. No. 23

Channel through WS3.2

Hydrograph type	= Reach	Peak discharge	= 27.00 cfs
Storm frequency	= 100 yrs	Time interval	= 6 min
Inflow hyd. No.	= 22	Section type	= Trapezoidal
Reach length	= 4980.0 ft	Channel slope	= 4.4 %
Manning's n	= 0.030	Bottom width	= 8.0 ft
Side slope	= 2.0:1	Max. depth	= 5.0 ft
Rating curve x	= 2.609	Rating curve m	= 1.428
Ave. velocity	= 0.00 ft/s	Routing coeff.	= 0.5833

Modified Att-Kin routing method used. — Hydrograph Volume = 328,319 cuft

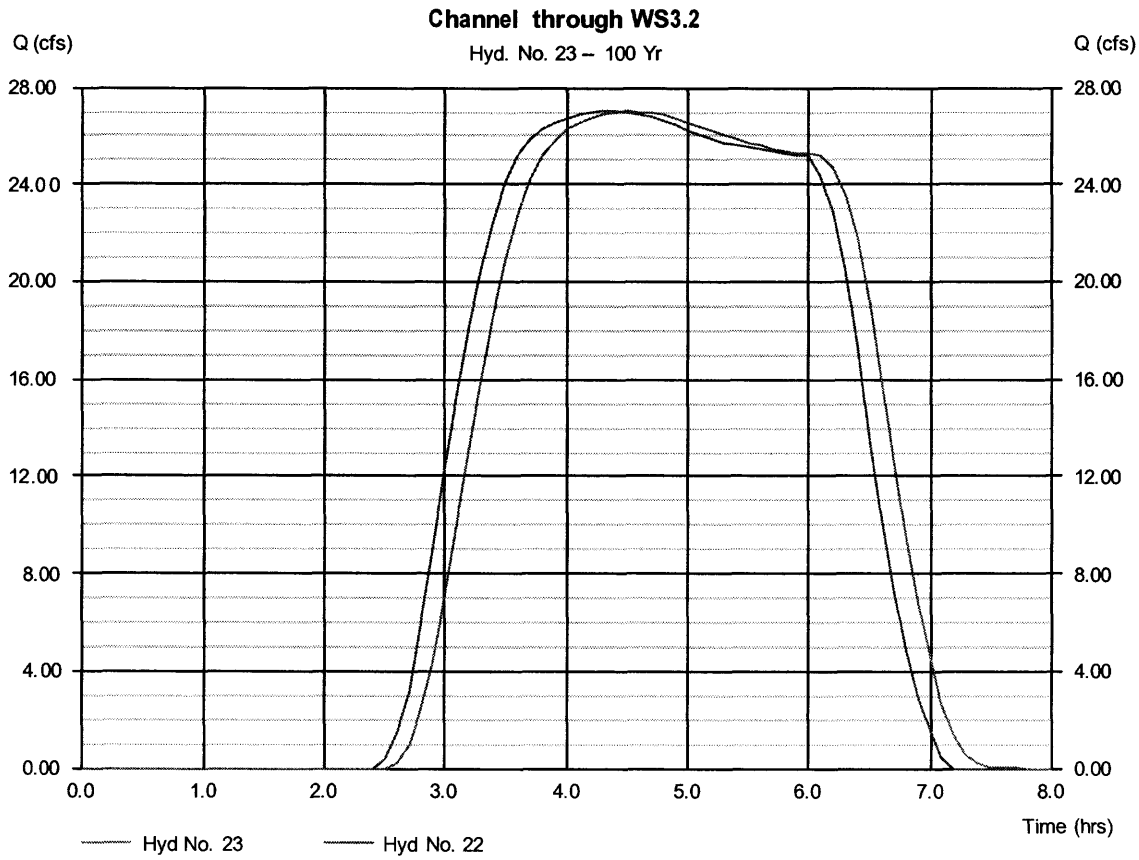

Hydrograph Plot

Hydraflow Hydrographs by Intelisolve Wednesday, Nov 30 2005, 7:58 AM

Hyd. No. 24

WS3.2

Hydrograph type	= SCS Runoff	Peak discharge	= 15.07 cfs
Storm frequency	= 100 yrs	Time interval	= 6 min
Drainage area	= 379.000 ac	Curve number	= 65
Basin Slope	= 4.4 %	Hydraulic length	= 4980 ft
Tc method	= LAG	Time of conc. (Tc)	= 83.30 min
Total precip.	= 2.00 in	Distribution	= SCS 6-Hr
Storm duration	= 6 hrs	Shape factor	= 484

Hydrograph Volume = 185,772 cuft

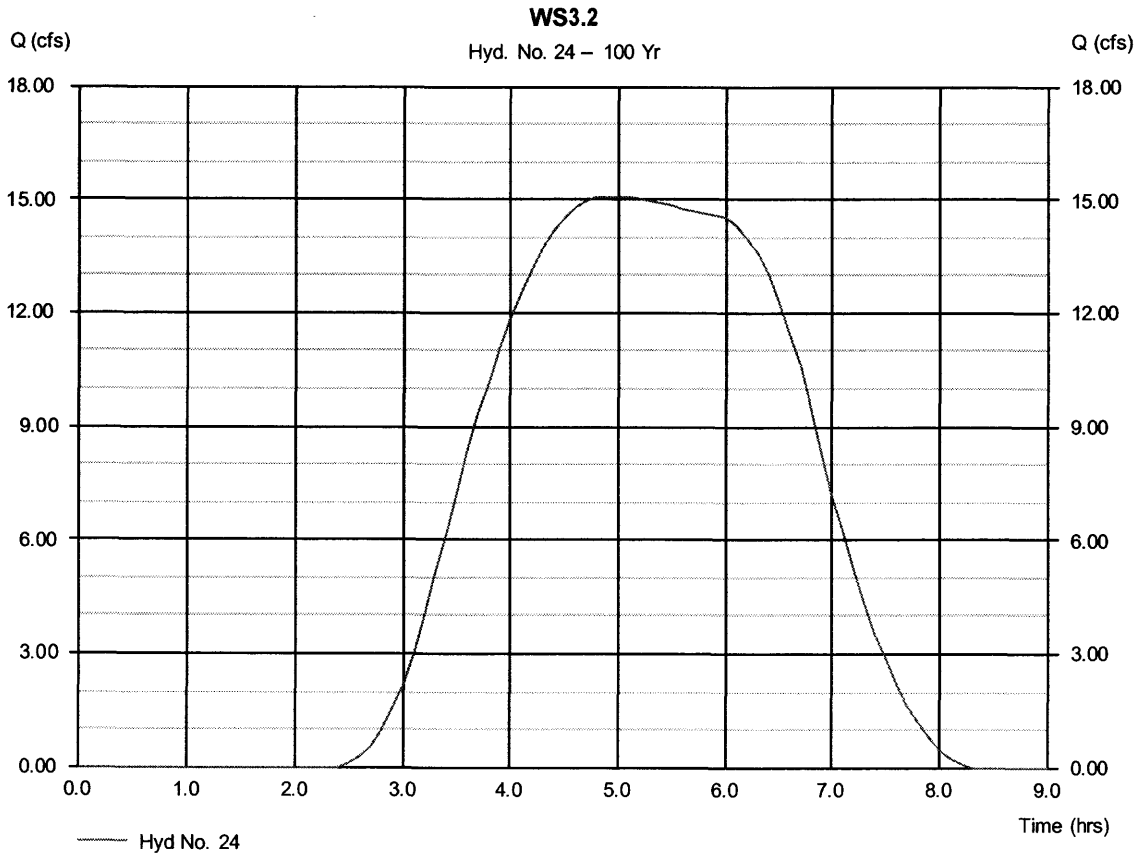

Hydrograph Plot

Hydraflow Hydrographs by Intelisolve Wednesday, Nov 30 2005, 7:58 AM

Hyd. No. 25

WS3

Hydrograph type	= Combine	Peak discharge	= 41.89 cfs
Storm frequency	= 100 yrs	Time interval	= 6 min
Inflow hyds.	= 23, 24		

Hydrograph Volume = 514,090 cuft

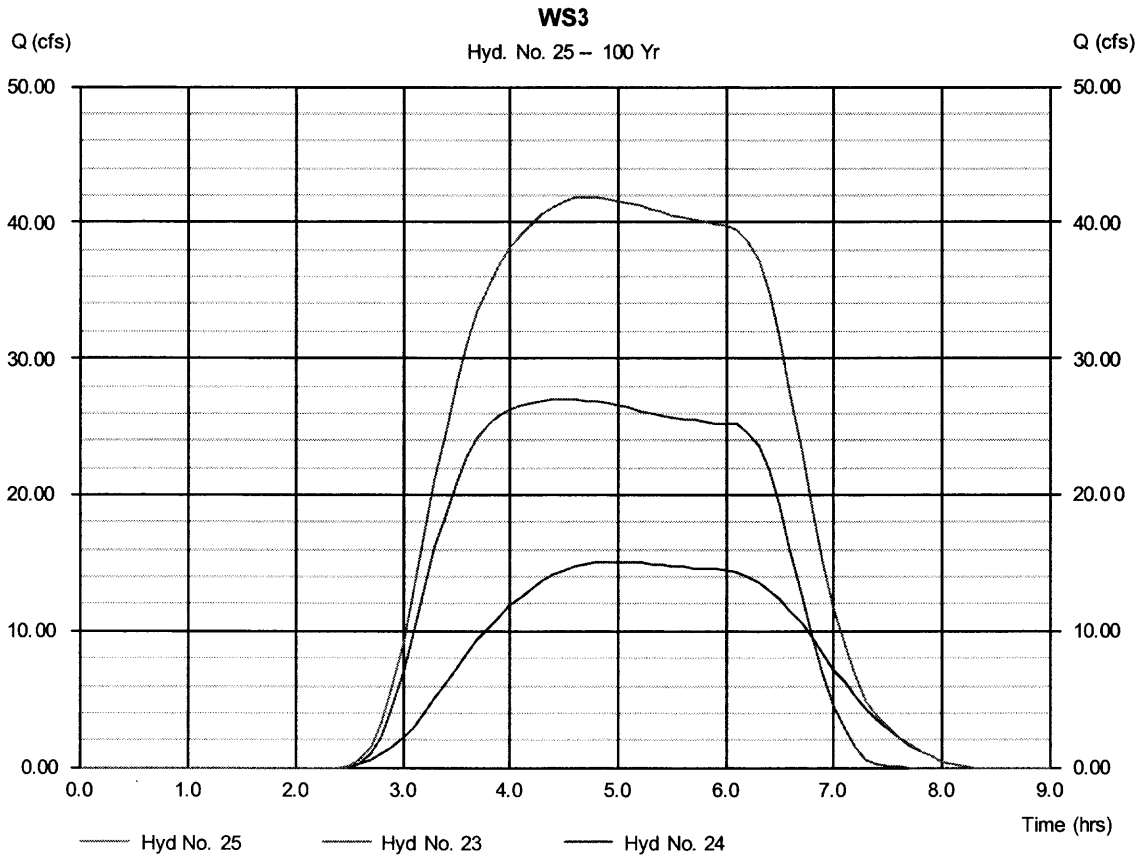

Hydrograph Plot

Hydraflow Hydrographs by Intelisolve Wednesday, Nov 30 2005, 7:58 AM

Hyd. No. 26

WS6 Below 6.6

Hydrograph type	= Combine	Peak discharge	= 133.01 cfs
Storm frequency	= 100 yrs	Time interval	= 6 min
Inflow hyds.	= 20, 21, 25		

Hydrograph Volume = 1,639,733 cuft

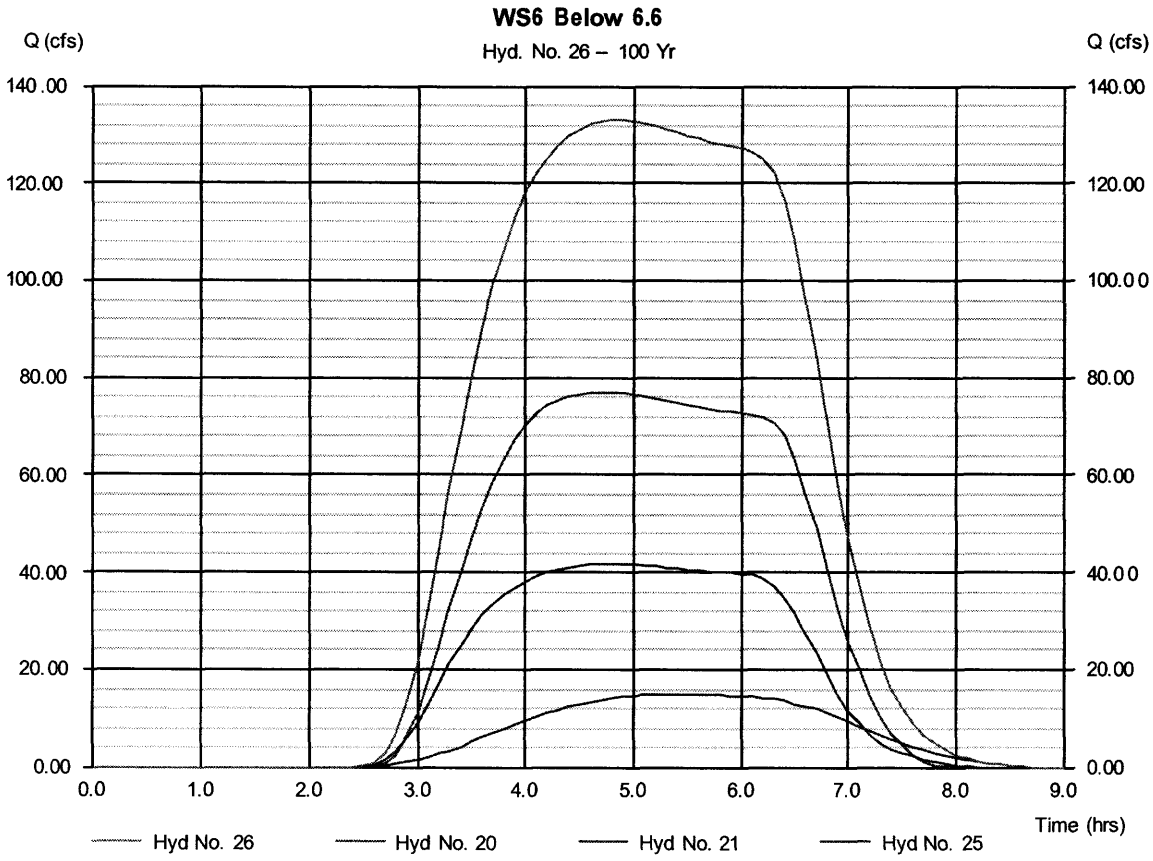

Hydrograph Plot

Hydraflow Hydrographs by Intelisolve Wednesday, Nov 30 2005, 7:58 AM

Hyd. No. 27

WS6.7

Hydrograph type	= SCS Runoff	Peak discharge	= 26.85 cfs
Storm frequency	= 100 yrs	Time interval	= 6 min
Drainage area	= 760.000 ac	Curve number	= 65
Basin Slope	= 2.9 %	Hydraulic length	= 10770 ft
Tc method	= LAG	Time of conc. (Tc)	= 191.30 min
Total precip.	= 2.00 in	Distribution	= SCS 6-Hr
Storm duration	= 6 hrs	Shape factor	= 484

Hydrograph Volume = 374,974 cuft

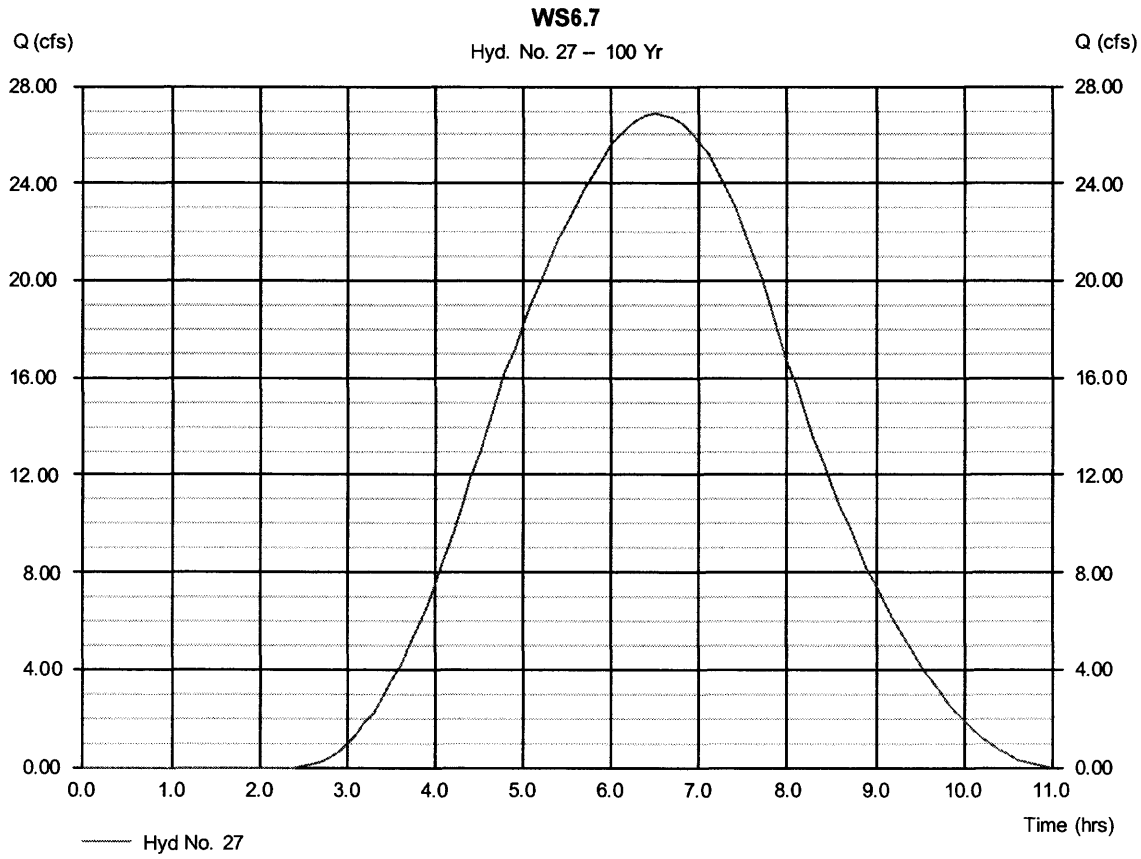

Hydrograph Plot

Hydraflow Hydrographs by Intelisolve

Wednesday, Nov 30 2005, 7:58 AM

Hyd. No. 28

Little Park

Hydrograph type	= Combine	Peak discharge	= 152.74 cfs
Storm frequency	= 100 yrs	Time interval	= 6 min
Inflow hyds.	= 26, 27		

Hydrograph Volume = 2,014,707 cuft

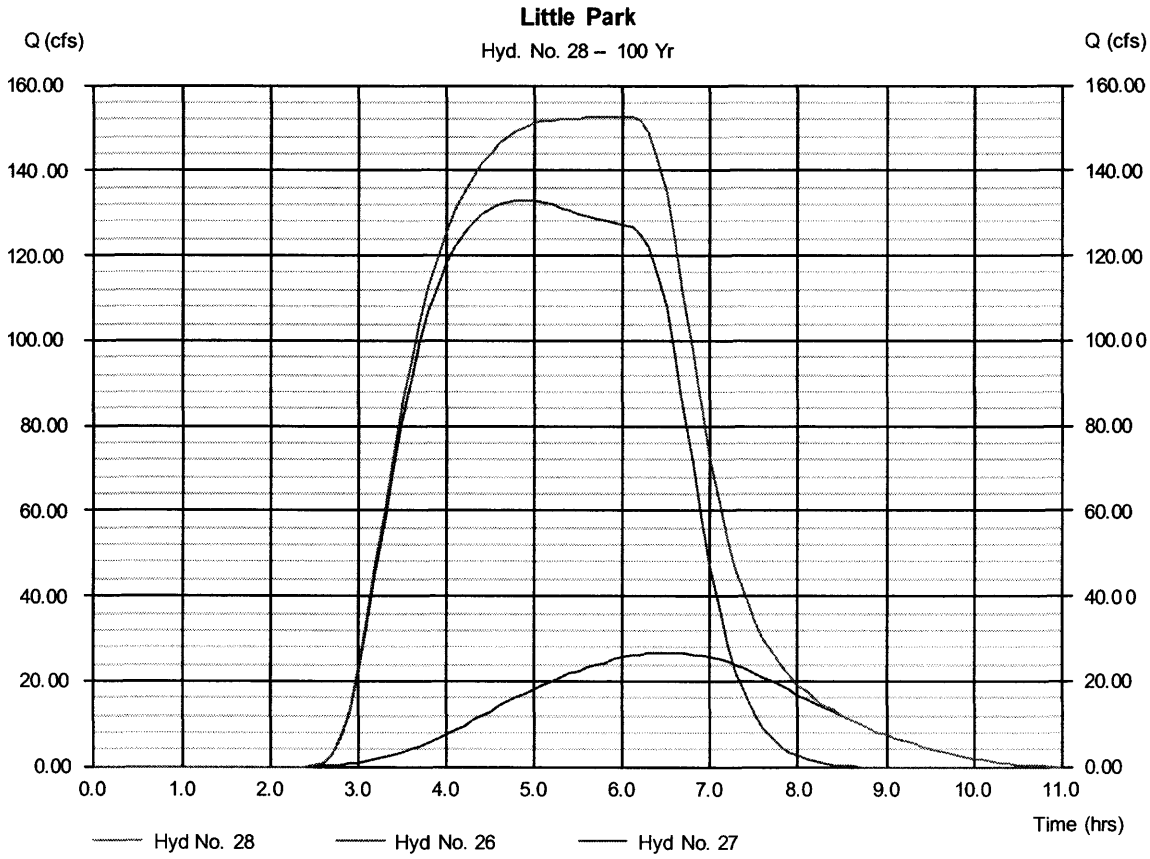

Table of Contents

Lila-WS1-24hr.gpw

Hydraflow Hydrographs by Intelisolve

Wednesday, Nov 30 2005, 8:37 AM

2 - Year

Hydrograph Reports **1**

Hydrograph No. 1, SCS Runoff, WS1.1 1

5 - Year

Hydrograph Reports **2**

Hydrograph No. 1, SCS Runoff, WS1.1 2

10 - Year

Hydrograph Reports **3**

Hydrograph No. 1, SCS Runoff, WS1.1 3

25 - Year

Hydrograph Reports **4**

Hydrograph No. 1, SCS Runoff, WS1.1 4

50 - Year

Hydrograph Reports **5**

Hydrograph No. 1, SCS Runoff, WS1.1 5

100 - Year

Hydrograph Reports **6**

Hydrograph No. 1, SCS Runoff, WS1.1 6

Hydrograph Plot

Hydraflow Hydrographs by Intelisolve

Wednesday, Nov 30 2005, 8:35 AM

Hyd. No. 1

WS1.1

Hydrogra ph type	= SCS Runoff	Peak discharge	= 0.65 cfs
Storm frequency	= 2 yrs	Time interval	= 6 min
Drainage area	= 427.000 ac	Curve number	= 65
Basin Slope	= 21.8 %	Hydraulic length	= 7290 ft
Tc method	= LAG	Time of conc. (Tc)	= 50.80 min
Total precip.	= 1.36 in	Distribution	= Type II
Storm duration	= 24 hrs	Shape factor	= 484

Hydrograph Volume = 21,912 cuft

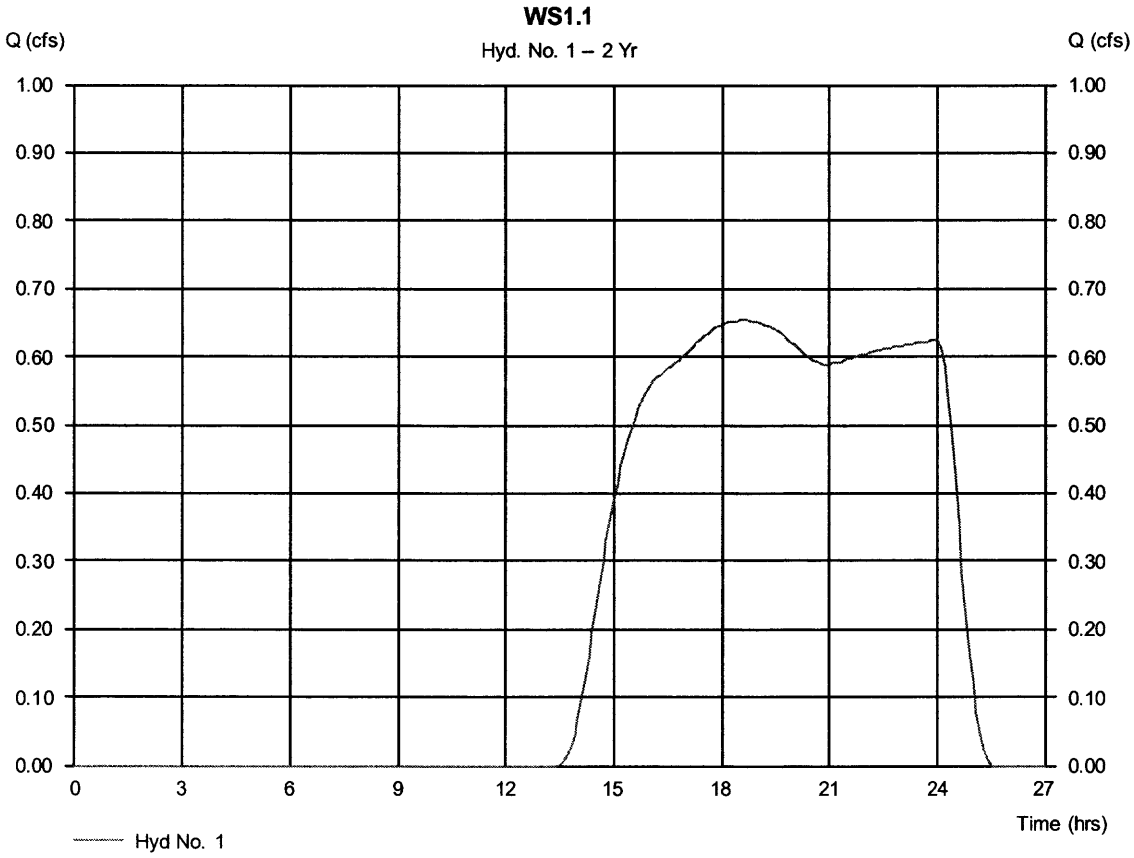

Hydrograph Plot

Hydraflow Hydrographs by Intelisolve Wednesday, Nov 30 2005, 8:36 AM

Hyd. No. 1

WS1.1

Hydrogra ph type	= SCS Runoff	Peak discharge	= 3.22 cfs
Storm frequency	= 5 yrs	Time interval	= 6 min
Drainage area	= 427.000 ac	Curve number	= 65
Basin Slope	= 21.8 %	Hydraulic length	= 7290 ft
Tc method	= LAG	Time of conc. (Tc)	= 50.80 min
Total precip.	= 1.66 in	Distribution	= Type II
Storm duration	= 24 hrs	Shape factor	= 484

Hydrograph Volume = 88,146 cuft

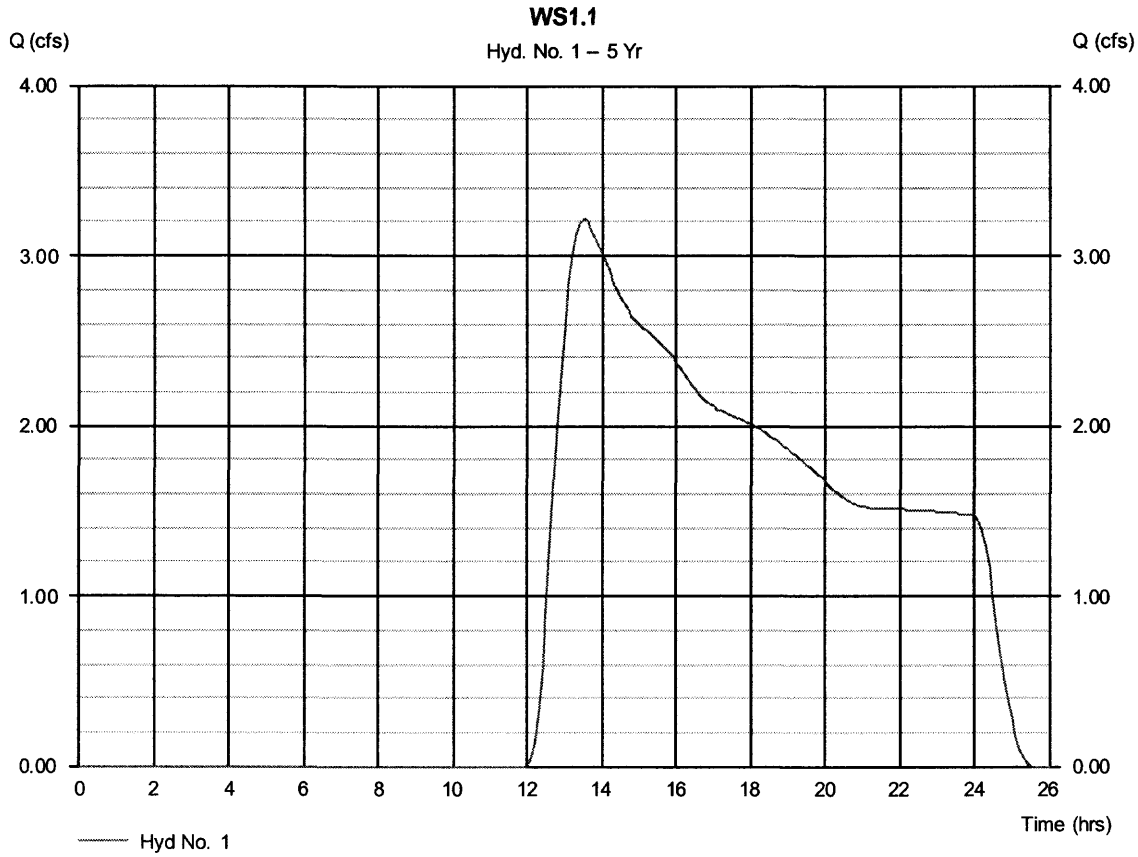

Hydrograph Plot

Hydraflow Hydrographs by Intelisolve Wednesday, Nov 30 2005, 8:36 AM

Hyd. No. 1

WS1.1

Hydrograph type	= SCS Runoff	Peak discharge	= 9.31 cfs
Storm frequency	= 10 yrs	Time interval	= 6 min
Drainage area	= 427.000 ac	Curve number	= 65
Basin Slope	= 21.8 %	Hydraulic length	= 7290 ft
Tc method	= LAG	Time of conc. (Tc)	= 50.80 min
Total precip.	= 1.91 in	Distribution	= Type II
Storm duration	= 24 hrs	Shape factor	= 484

Hydrograph Volume = 172,995 cuft

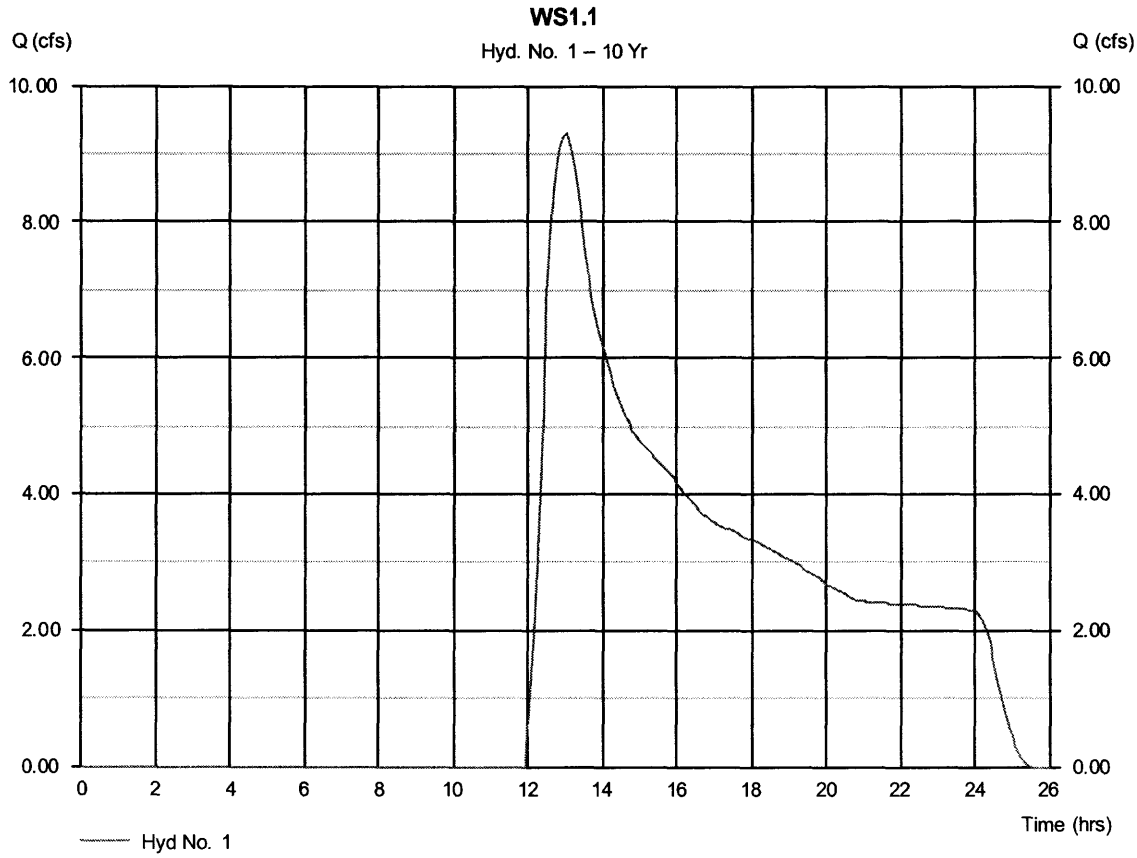

Hydrograph Plot

Hydraflow Hydrographs by Intelisolve Wednesday, Nov 30 2005, 8:36 AM

Hyd. No. 1

WS1.1

Hydrogra ph type	= SCS Runoff	Peak discharge	= 22.68 cfs
Storm frequency	= 25 yrs	Time interval	= 6 min
Drainage area	= 427.000 ac	Curve number	= 65
Basin Slope	= 21.8 %	Hydraulic length	= 7290 ft
Tc method	= LAG	Time of conc. (Tc)	= 50.80 min
Total precip.	= 2.23 in	Distribution	= Type II
Storm duration	= 24 hrs	Shape factor	= 484

Hydrograph Volume = 311,245 cuft

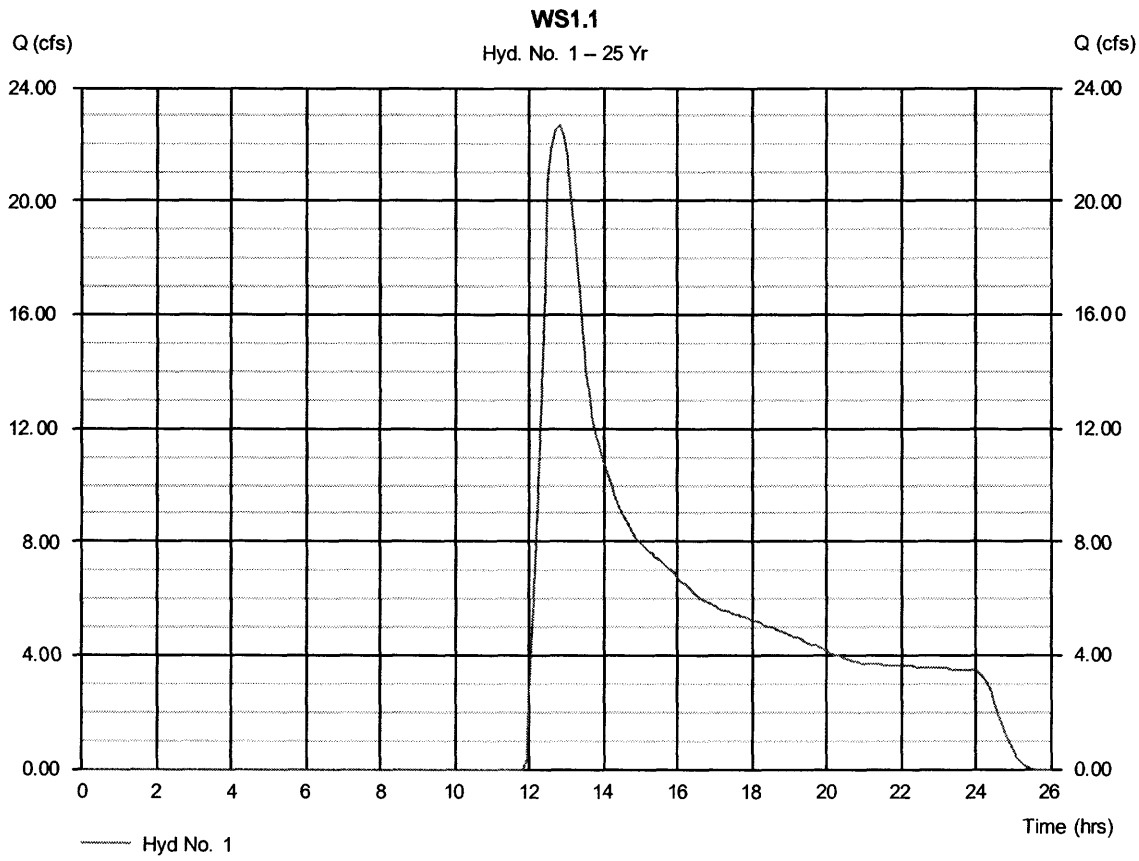

Hydrograph Plot

Hydraflow Hydrographs by Intelisolve

Wednesday, Nov 30 2005, 8:36 AM

Hyd. No. 1

WS1.1

Hydrogra ph type	= SCS Runoff	Peak discharge	= 39.50 cfs
Storm frequency	= 50 yrs	Time interval	= 6 min
Drainage area	= 427.000 ac	Curve number	= 65
Basin Slope	= 21.8 %	Hydraulic length	= 7290 ft
Tc method	= LAG	Time of conc. (Tc)	= 50.80 min
Total precip.	= 2.48 in	Distribution	= Type II
Storm duration	= 24 hrs	Shape factor	= 484

Hydrograph Volume = 449,526 cuft

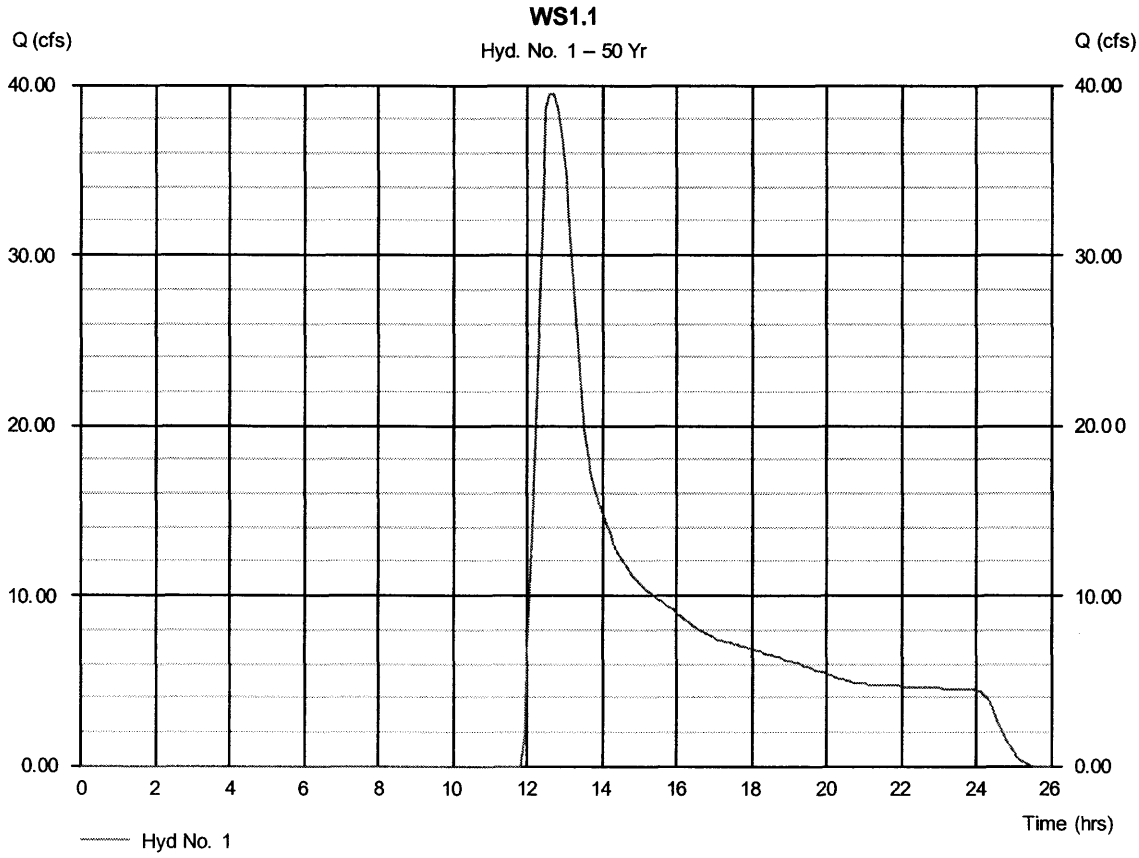

Hydrograph Plot

Hydraflow Hydrographs by Intelisolve

Wednesday, Nov 30 2005, 8:37 AM

Hyd. No. 1

WS1.1

Hydrograph type	= SCS Runoff	Peak discharge	= 59.77 cfs
Storm frequency	= 100 yrs	Time interval	= 6 min
Drainage area	= 427.000 ac	Curve number	= 65
Basin Slope	= 21.8 %	Hydraulic length	= 7290 ft
Tc method	= LAG	Time of conc. (Tc)	= 50.80 min
Total precip.	= 2.74 in	Distribution	= Type II
Storm duration	= 24 hrs	Shape factor	= 484

Hydrograph Volume = 605,278 cuft

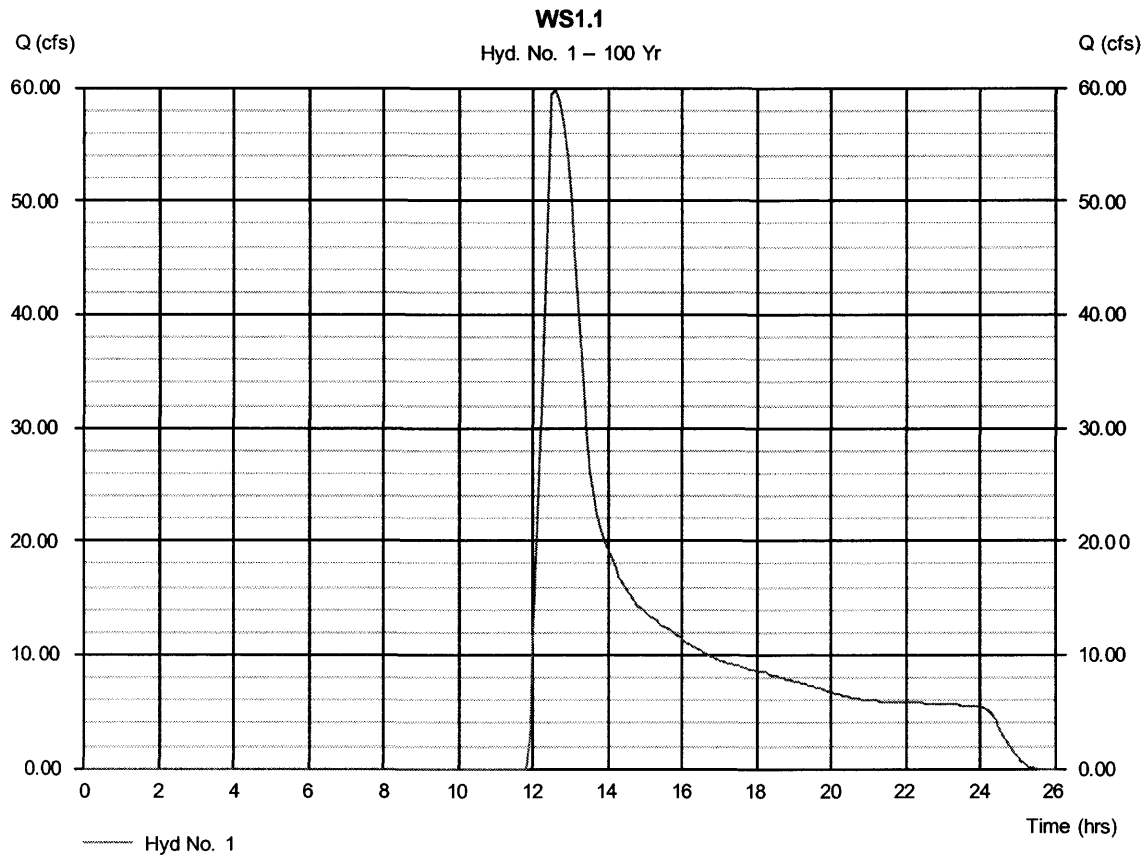

Table of Contents

Lila-WS2-24hr.gpw

Hydraflow Hydrographs by Intelisolve

Wednesday, Nov 30 2005, 8:39 AM

2 - Year

Hydrograph Reports 1
- Hydrograph No. 1, SCS Runoff, WS2.1 1
- Hydrograph No. 2, Reach, WS2 Channel 2
- Hydrograph No. 3, SCS Runoff, WS2.2 3
- Hydrograph No. 4, Combine, WS2 4

5 - Year

Hydrograph Reports 5
- Hydrograph No. 1, SCS Runoff, WS2.1 5
- Hydrograph No. 2, Reach, WS2 Channel 6
- Hydrograph No. 3, SCS Runoff, WS2.2 7
- Hydrograph No. 4, Combine, WS2 8

10 - Year

Hydrograph Reports 9
- Hydrograph No. 1, SCS Runoff, WS2.1 9
- Hydrograph No. 2, Reach, WS2 Channel 10
- Hydrograph No. 3, SCS Runoff, WS2.2 11
- Hydrograph No. 4, Combine, WS2 12

25 - Year

Hydrograph Reports 13
- Hydrograph No. 1, SCS Runoff, WS2.1 13
- Hydrograph No. 2, Reach, WS2 Channel 14
- Hydrograph No. 3, SCS Runoff, WS2.2 15
- Hydrograph No. 4, Combine, WS2 16

50 - Year

Hydrograph Reports 17
- Hydrograph No. 1, SCS Runoff, WS2.1 17
- Hydrograph No. 2, Reach, WS2 Channel 18
- Hydrograph No. 3, SCS Runoff, WS2.2 19
- Hydrograph No. 4, Combine, WS2 20

100 - Year

Hydrograph Reports 21
- Hydrograph No. 1, SCS Runoff, WS2.1 21
- Hydrograph No. 2, Reach, WS2 Channel 22
- Hydrograph No. 3, SCS Runoff, WS2.2 23
- Hydrograph No. 4, Combine, WS2 24

Hydrograph Plot

Hydraflow Hydrographs by Intelisolve Wednesday, Nov 30 2005, 8:39 AM

Hyd. No. 1

WS2.1

Hydrogra ph type	= SCS Runoff	Peak discharge	= 0.17 cfs
Storm frequency	= 2 yrs	Time interval	= 6 min
Drainage area	= 272.000 ac	Curve number	= 62
Basin Slope	= 22.0 %	Hydraulic length	= 7810 ft
Tc method	= LAG	Time of conc. (Tc)	= 57.80 min
Total precip.	= 1.36 in	Distribution	= Type II
Storm duration	= 24 hrs	Shape factor	= 484

Hydrograph Volume = 2,839 cuft

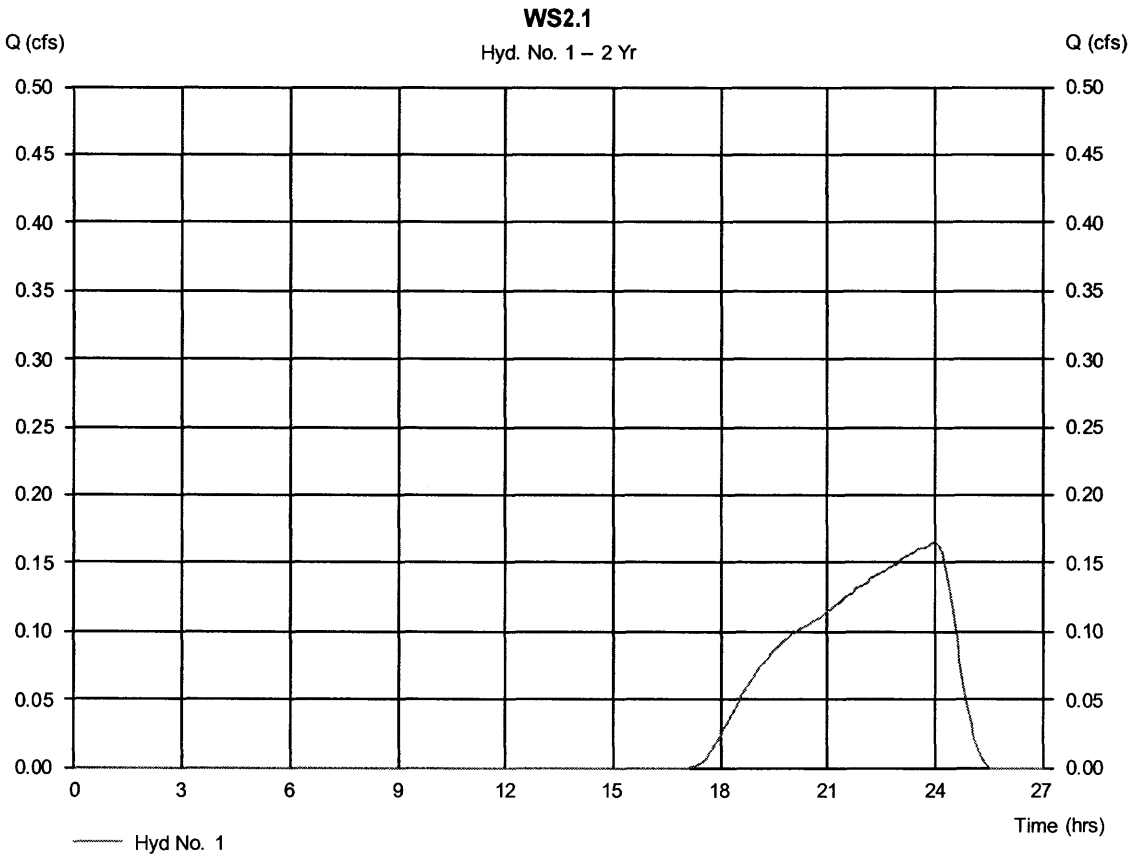

Hydrograph Plot

Hydraflow Hydrographs by Intelisolve — Wednesday, Nov 30 2005, 8:39 AM

Hyd. No. 2

WS2 Channel

Hydrograp h type	= Reach	Peak discharge	= 0.15 cfs
Storm frequency	= 2 yrs	Time interval	= 6 min
Inflow hyd. No.	= 1	Section type	= Trapezoidal
Reach length	= 8560.0 ft	Channel slope	= 4.7 %
Manning's n	= 0.030	Bottom width	= 8.0 ft
Side slope	= 2.0:1	Max. depth	= 5.0 ft
Rating curve x	= 2.681	Rating curve m	= 1.428
Ave. velocity	= 1.16 ft/s	Routing coeff.	= 0.0676

Modified Att-Kin routing method used. — Hydrograph Volume = 2,787 cuft

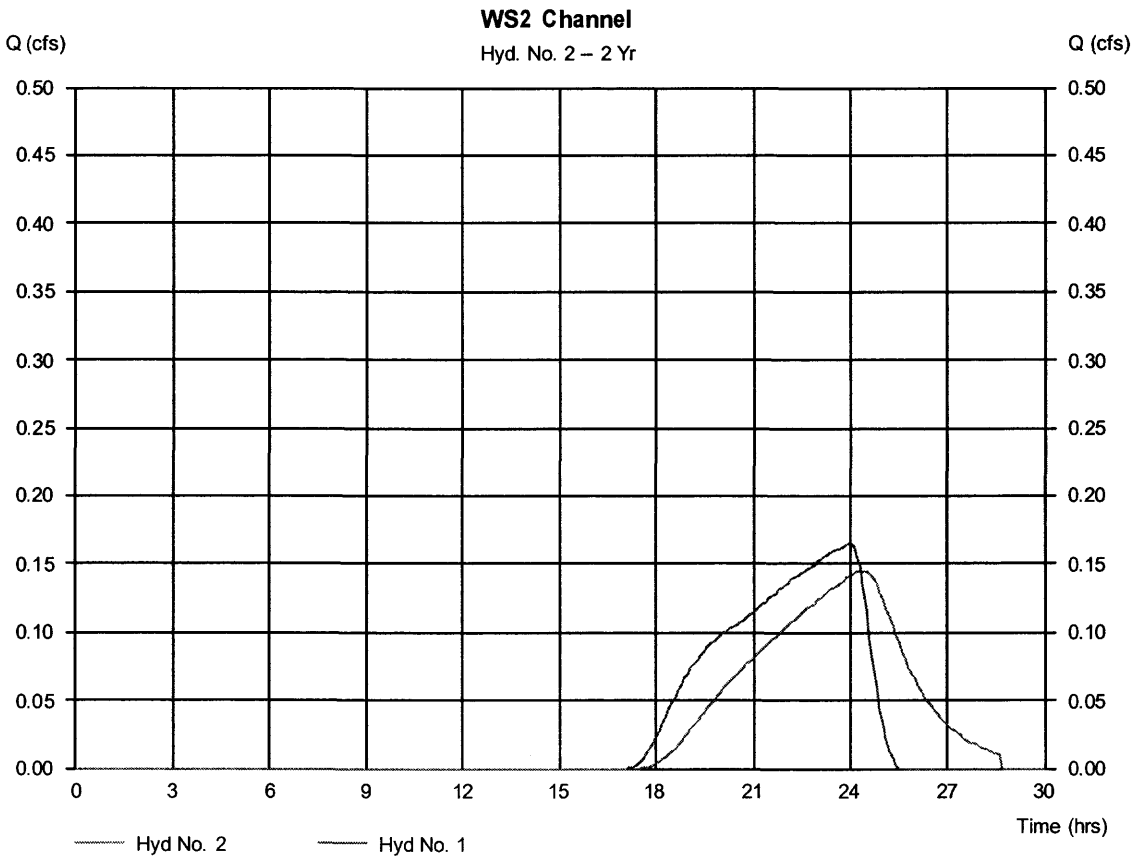

Hydrograph Plot

Hydraflow Hydrographs by Intelisolve Wednesday, Nov 30 2005, 8:39 AM

Hyd. No. 3

WS2.2

Hydrogra ph type	= SCS Runoff	Peak discharge	= 0.18 cfs
Storm frequency	= 2 yrs	Time interval	= 6 min
Drainage area	= 317.000 ac	Curve number	= 62
Basin Slope	= 4.7 %	Hydraulic length	= 8560 ft
Tc method	= LAG	Time of conc. (Tc)	= 135.00 min
Total precip.	= 1.36 in	Distribution	= Type II
Storm duration	= 24 hrs	Shape factor	= 484

Hydrograph Volume = 3,279 cuft

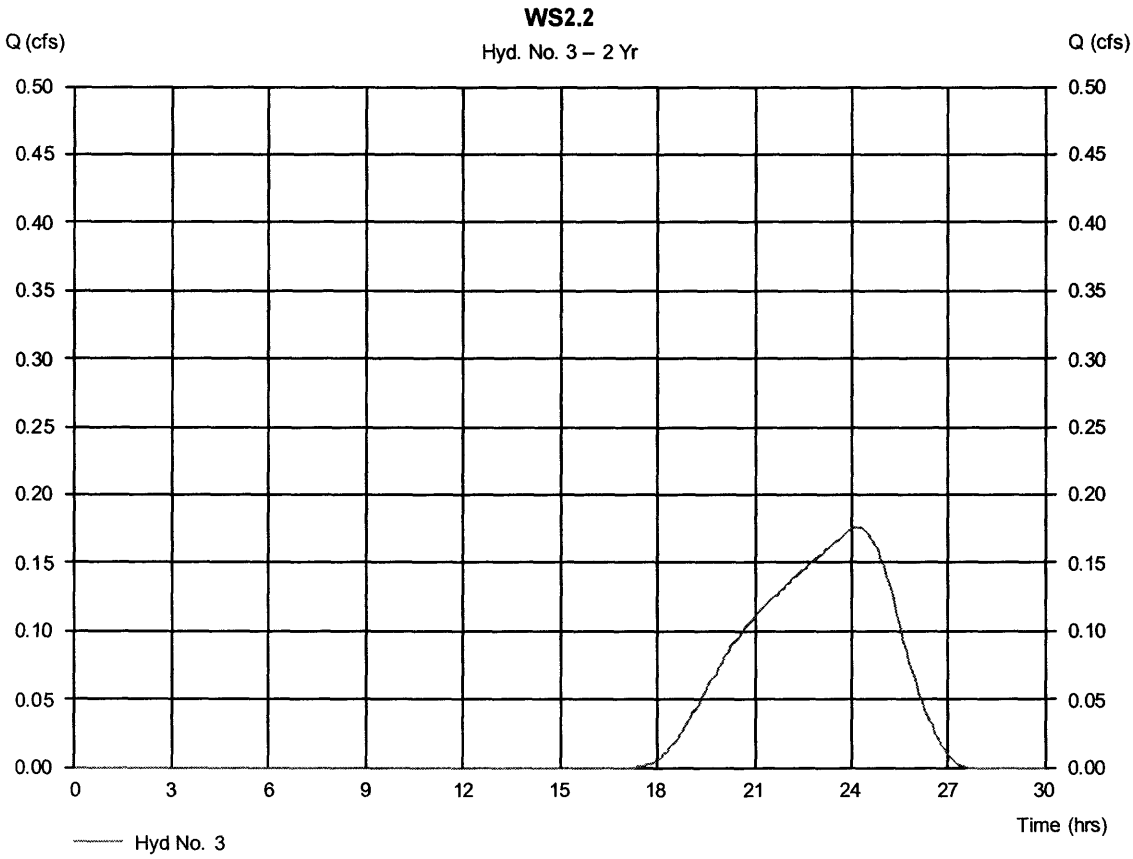

Hydrograph Plot

Hydraflow Hydrographs by Intelisolve Wednesday, Nov 30 2005, 8:39 AM

Hyd. No. 4

WS2

Hydrograph type	= Combine	Peak discharge	= 0.32 cfs
Storm frequency	= 2 yrs	Time interval	= 6 min
Inflow hyds.	= 2, 3		

Hydrograph Volume = 6,066 cuft

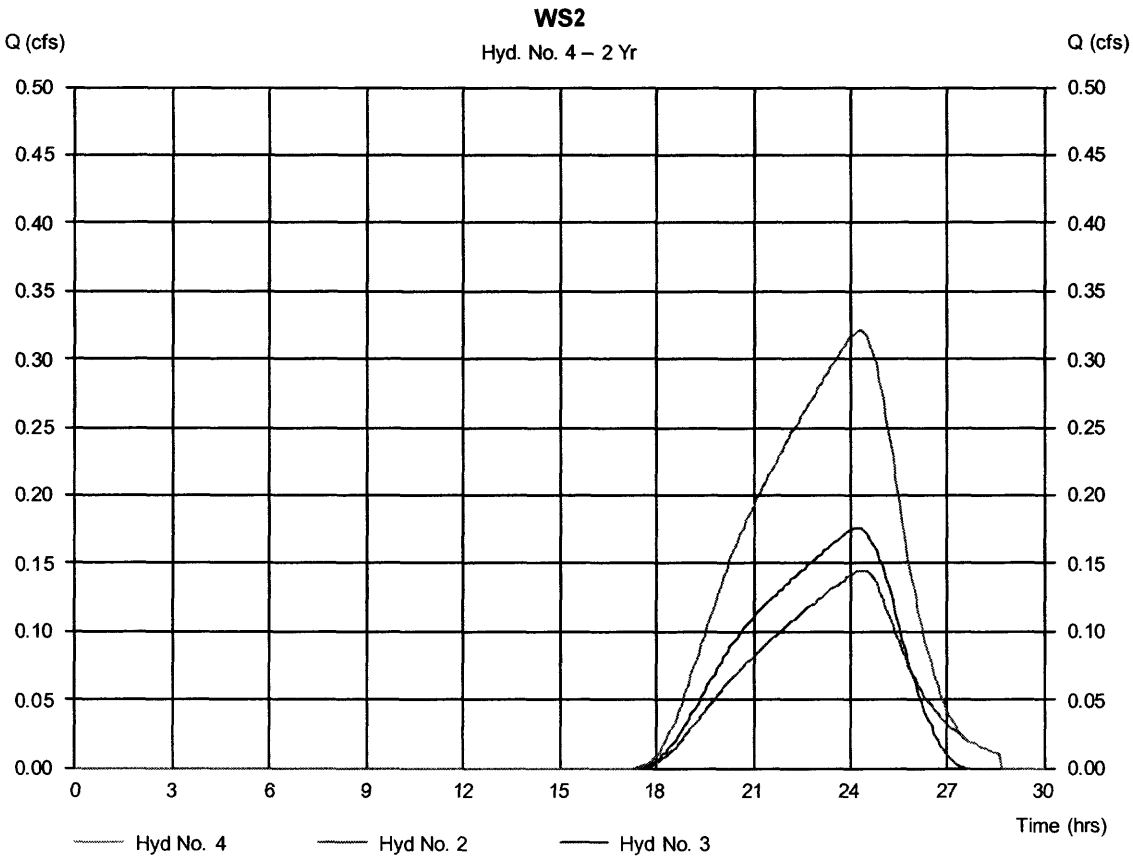

Hydrograph Plot

Hydraflow Hydrographs by Intelisolve Wednesday, Nov 30 2005, 8:39 AM

Hyd. No. 1

WS2.1

Hydrogra ph type	= SCS Runoff	Peak discharge	= 0.81 cfs
Storm frequency	= 5 yrs	Time interval	= 6 min
Drainage area	= 272.000 ac	Curve number	= 62
Basin Slope	= 22.0 %	Hydraulic length	= 7810 ft
Tc method	= LAG	Time of conc. (Tc)	= 57.80 min
Total precip.	= 1.66 in	Distribution	= Type II
Storm duration	= 24 hrs	Shape factor	= 484

Hydrograph Volume = 28,356 cuft

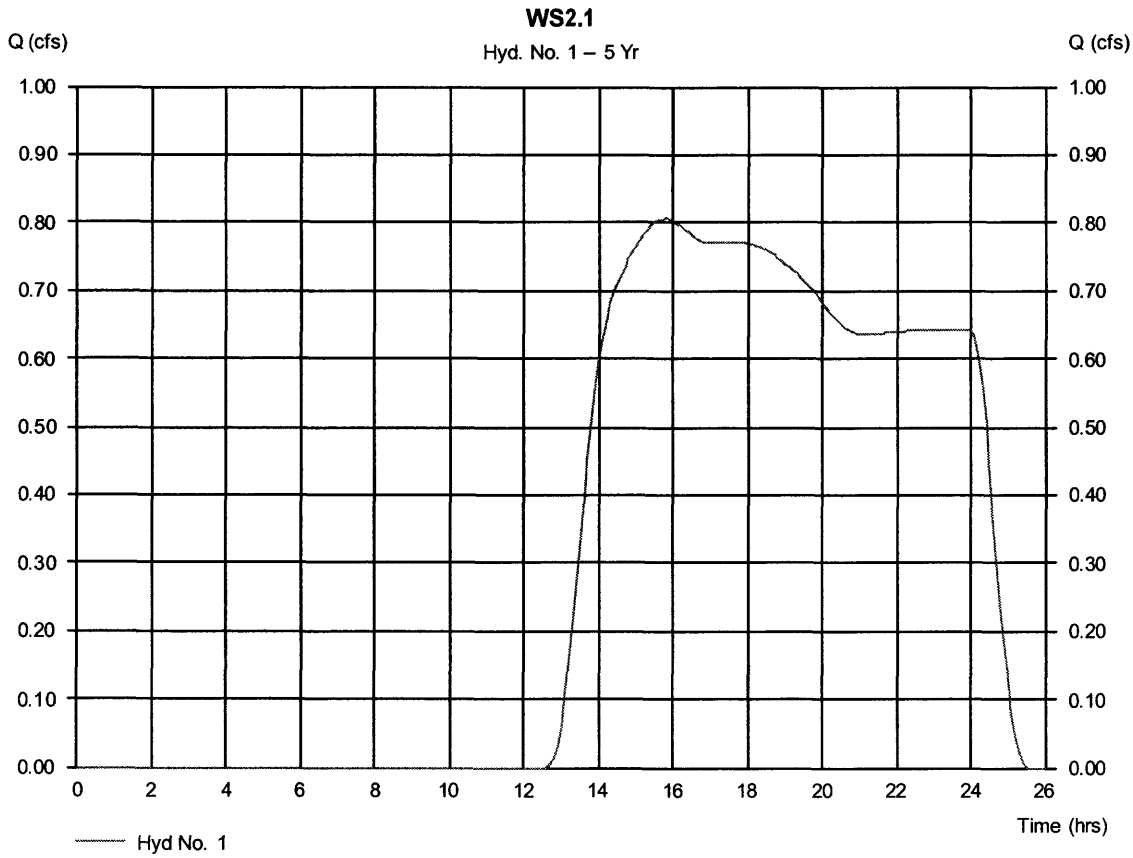

Hydrograph Plot

Hydraflow Hydrographs by Intelisolve — Wednesday, Nov 30 2005, 8:39 AM

Hyd. No. 2

WS2 Channel

Hydrograp h type	= Reach	Peak discharge	= 0.77 cfs
Storm frequency	= 5 yrs	Time interval	= 6 min
Inflow hyd. No.	= 1	Section type	= Trapezoidal
Reach length	= 8560.0 ft	Channel slope	= 4.7 %
Manning's n	= 0.030	Bottom width	= 8.0 ft
Side slope	= 2.0:1	Max. depth	= 5.0 ft
Rating curve x	= 2.681	Rating curve m	= 1.428
Ave. velocity	= 1.87 ft/s	Routing coeff.	= 0.1063

Modified Att-Kin routing method used. — Hydrograph Volume = 28,322 cuft

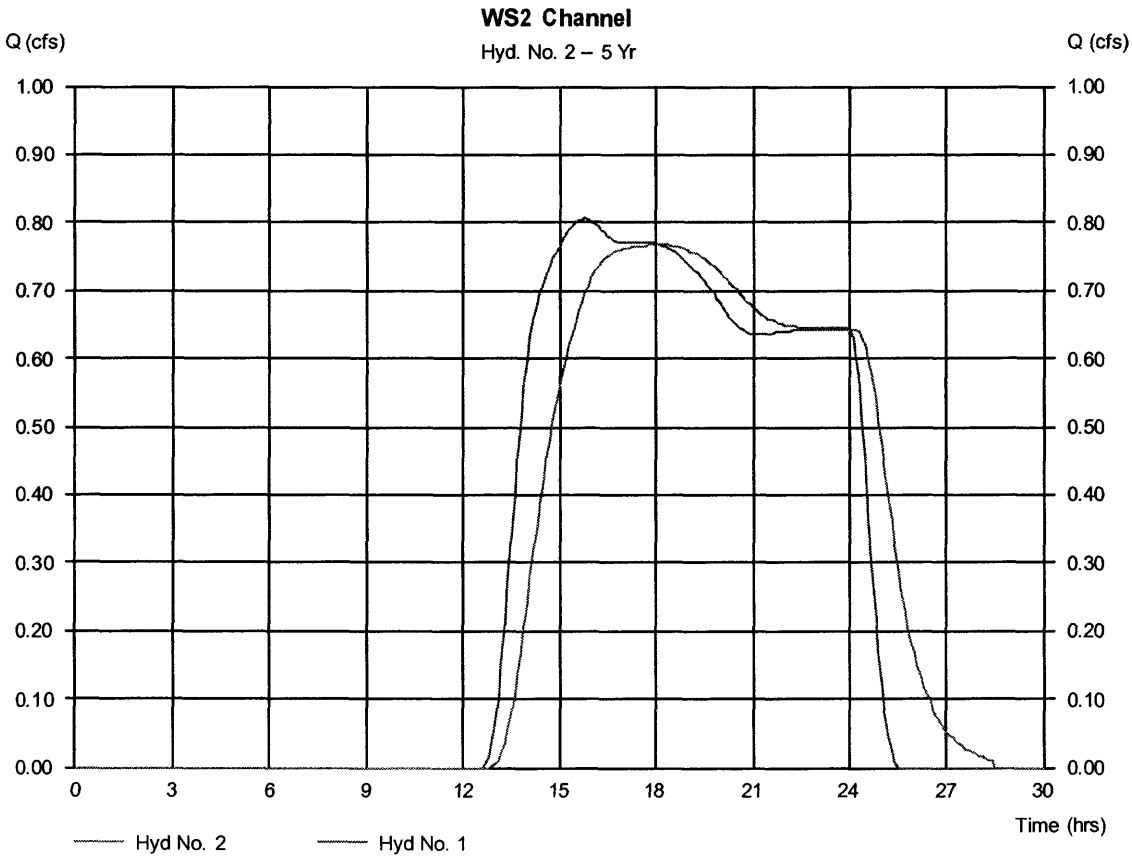

Hydrograph Plot

Hydraflow Hydrographs by Intelisolve Wednesday, Nov 30 2005, 8:39 AM

Hyd. No. 3

WS2.2

Hydrogra ph type	= SCS Runoff	Peak discharge	= 0.91 cfs
Storm frequency	= 5 yrs	Time interval	= 6 min
Drainage area	= 317.000 ac	Curve number	= 62
Basin Slope	= 4.7 %	Hydraulic length	= 8560 ft
Tc method	= LAG	Time of conc. (Tc)	= 135.00 min
Total precip.	= 1.66 in	Distribution	= Type II
Storm duration	= 24 hrs	Shape factor	= 484

Hydrograph Volume = 32,752 cuft

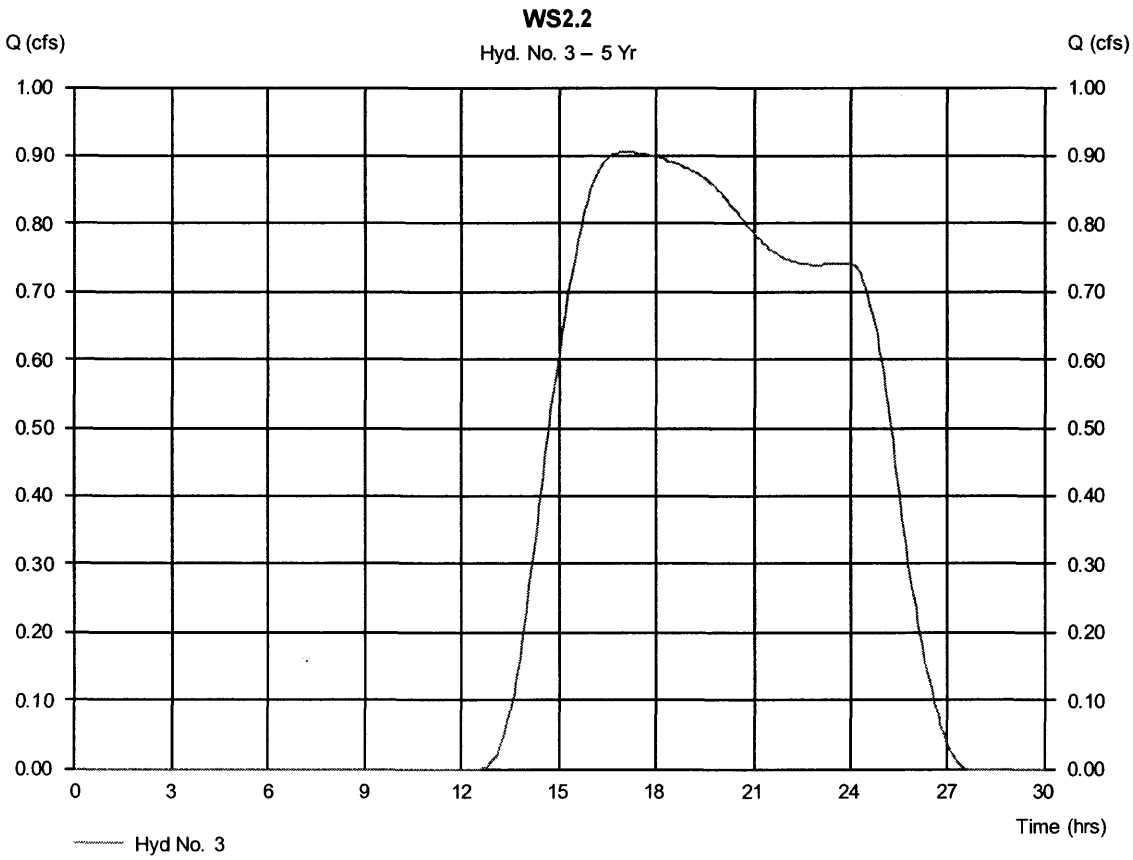

Hydrograph Plot

Hydraflow Hydrographs by Intelisolve Wednesday, Nov 30 2005, 8:39 AM

Hyd. No. 4

WS2

Hydrograph type	= Combine	Peak discharge	= 1.67 cfs
Storm frequency	= 5 yrs	Time interval	= 6 min
Inflow hyds.	= 2, 3		

Hydrograph Volume = 61,074 cuft

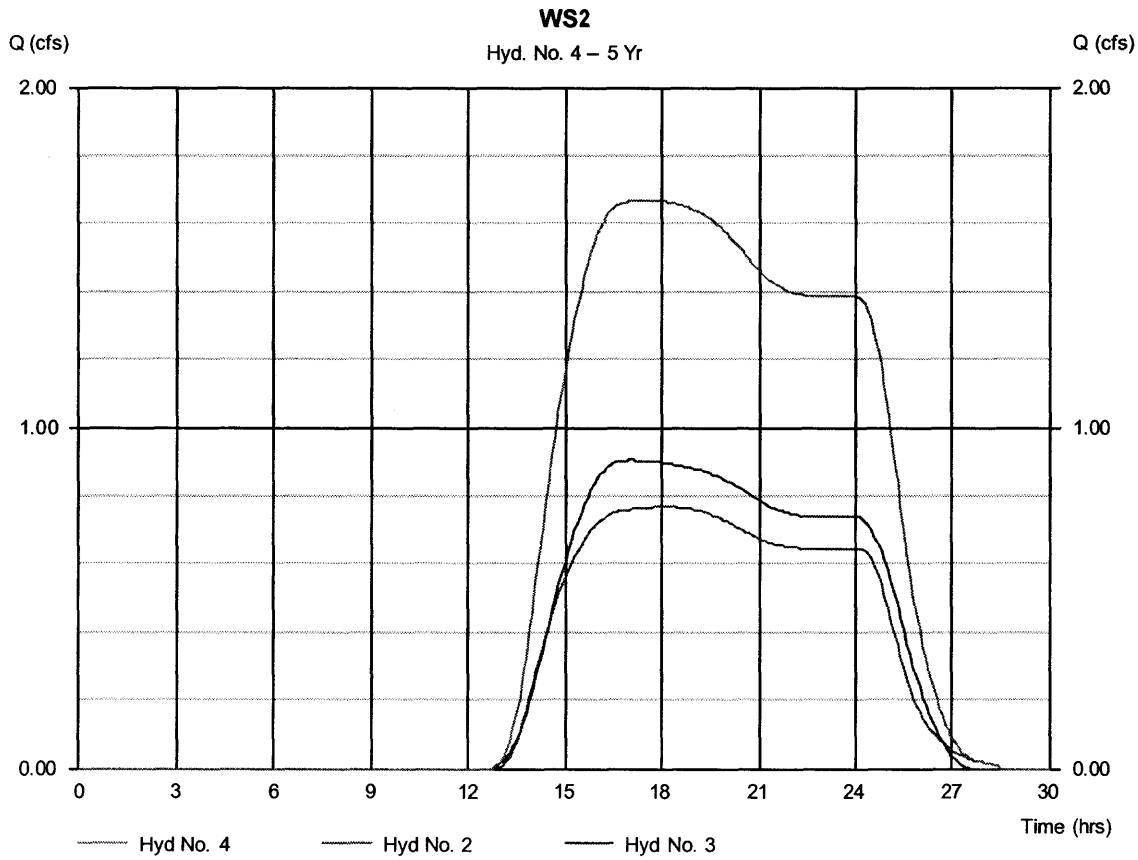

Hydrograph Plot

Hydraflow Hydrographs by Intelisolve Wednesday, Nov 30 2005, 8:39 AM

Hyd. No. 1

WS2.1

Hydrogra ph type	= SCS Runoff	Peak discharge	= 2.54 cfs
Storm frequency	= 10 yrs	Time interval	= 6 min
Drainage area	= 272.000 ac	Curve number	= 62
Basin Slope	= 22.0 %	Hydraulic length	= 7810 ft
Tc method	= LAG	Time of conc. (Tc)	= 57.80 min
Total precip.	= 1.91 in	Distribution	= Type II
Storm duration	= 24 hrs	Shape factor	= 484

Hydrograph Volume = 67,579 cuft

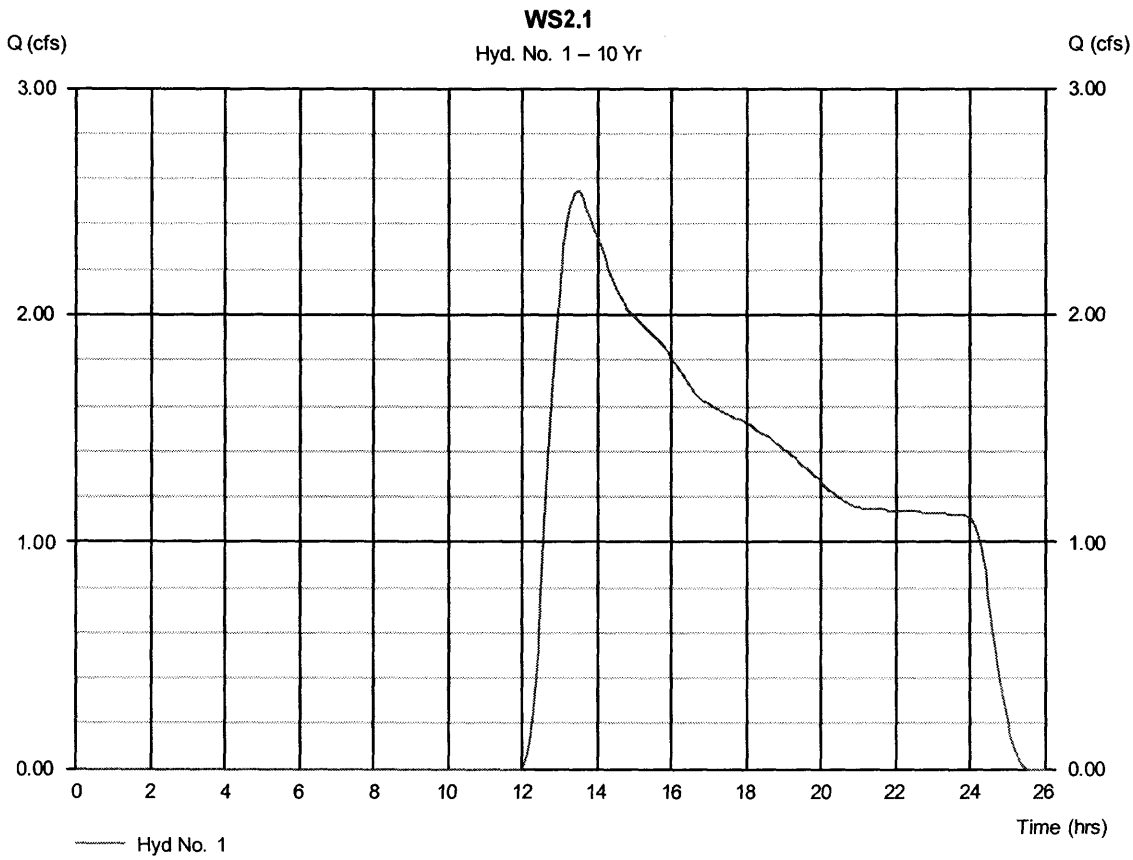

Hydrograph Plot

Hydraflow Hydrographs by Intelisolve — Wednesday, Nov 30 2005, 8:39 AM

Hyd. No. 2

WS2 Channel

Hydrograp h type	= Reach	Peak discharge	= 2.18 cfs
Storm frequency	= 10 yrs	Time interval	= 6 min
Inflow hyd. No.	= 1	Section type	= Trapezoidal
Reach length	= 8560.0 ft	Channel slope	= 4.7 %
Manning's n	= 0.030	Bottom width	= 8.0 ft
Side slope	= 2.0:1	Max. depth	= 5.0 ft
Rating curve x	= 2.681	Rating curve m	= 1.428
Ave. velocity	= 2.64 ft/s	Routing coeff.	= 0.1468

Modified Att-Kin routing method used. — Hydrograph Volume = 67,555 cuft

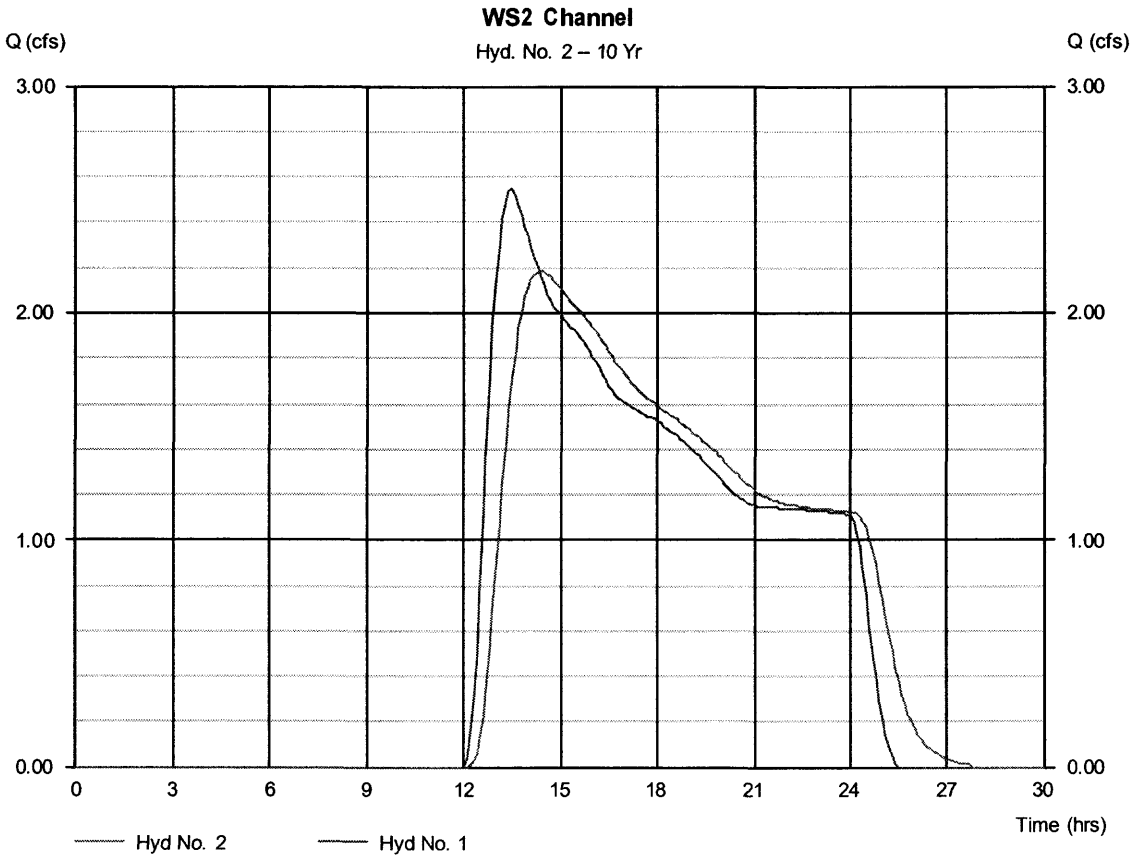

Hydrograph Plot

Hydraflow Hydrographs by Intelisolve — Wednesday, Nov 30 2005, 8:39 AM

Hyd. No. 3

WS2.2

Hydrograph type	= SCS Runoff	Peak discharge	= 2.52 cfs
Storm frequency	= 10 yrs	Time interval	= 6 min
Drainage area	= 317.000 ac	Curve number	= 62
Basin Slope	= 4.7 %	Hydraulic length	= 8560 ft
Tc method	= LAG	Time of conc. (Tc)	= 135.00 min
Total precip.	= 1.91 in	Distribution	= Type II
Storm duration	= 24 hrs	Shape factor	= 484

Hydrograph Volume = 78,056 cuft

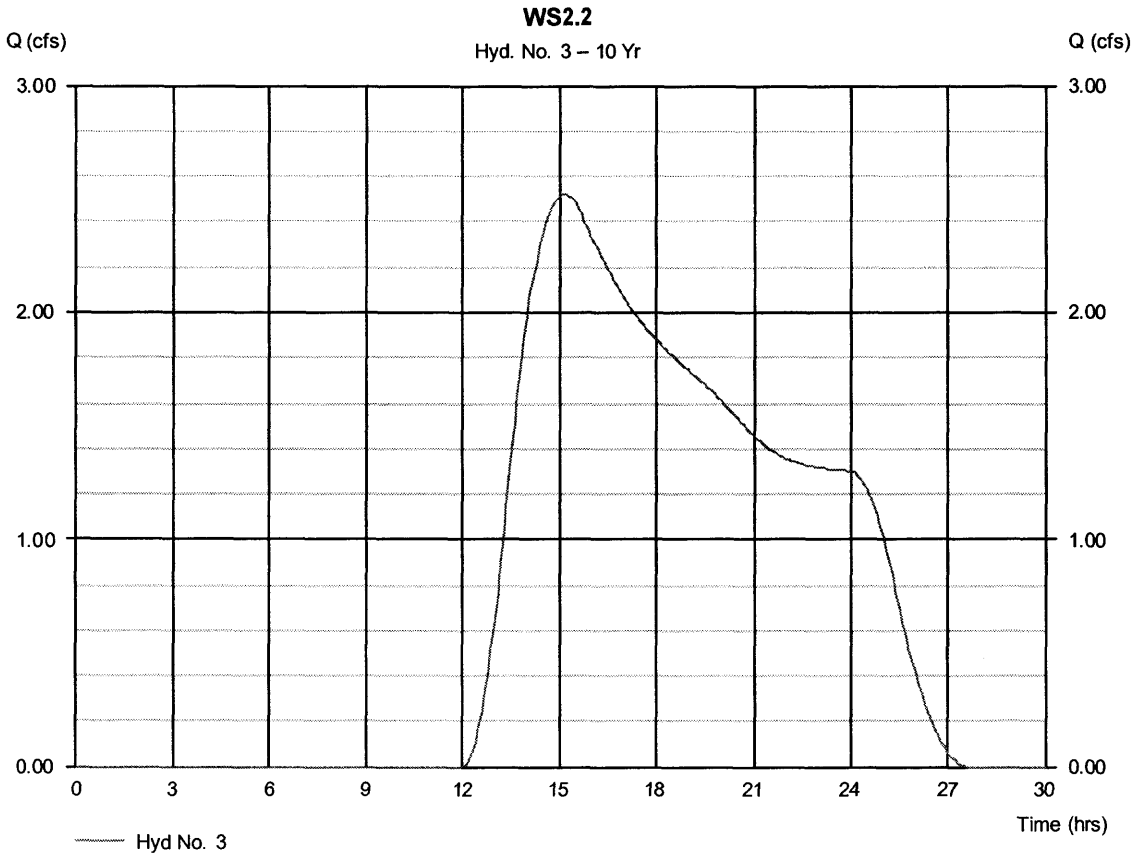

Hydrograph Plot

Hydraflow Hydrographs by Intelisolve Wednesday, Nov 30 2005, 8:39 AM

Hyd. No. 4

WS2

Hydrograph type	= Combine	Peak discharge	= 4.62 cfs
Storm frequency	= 10 yrs	Time interval	= 6 min
Inflow hyds.	= 2, 3		

Hydrograph Volume = 145,612 cuft

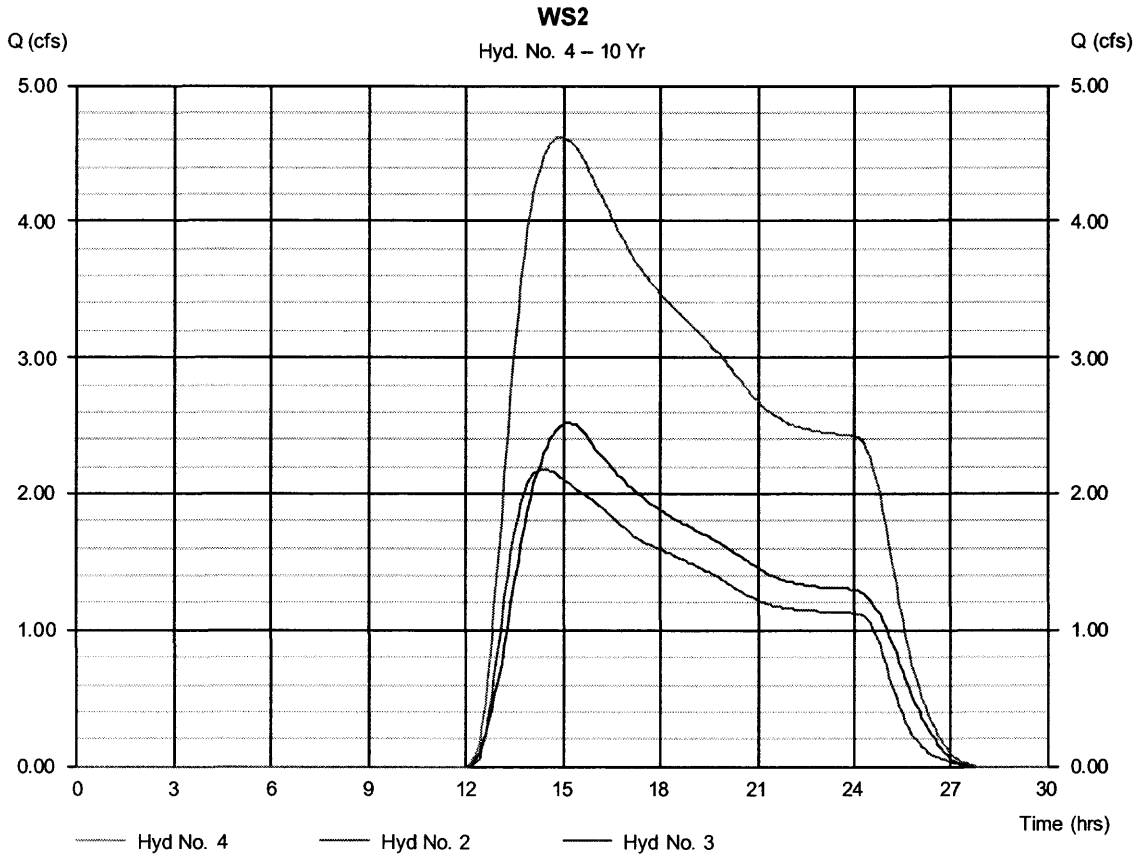

Hydrograph Plot

Hydraflow Hydrographs by Intelisolve Wednesday, Nov 30 2005, 8:39 AM

Hyd. No. 1

WS2.1

Hydrogra ph type	= SCS Runoff	Peak discharge	= 7.96 cfs
Storm frequency	= 25 yrs	Time interval	= 6 min
Drainage area	= 272.000 ac	Curve number	= 62
Basin Slope	= 22.0 %	Hydraulic length	= 7810 ft
Tc method	= LAG	Time of conc. (Tc)	= 57.80 min
Total precip.	= 2.23 in	Distribution	= Type II
Storm duration	= 24 hrs	Shape factor	= 484

Hydrograph Volume = 139,319 cuft

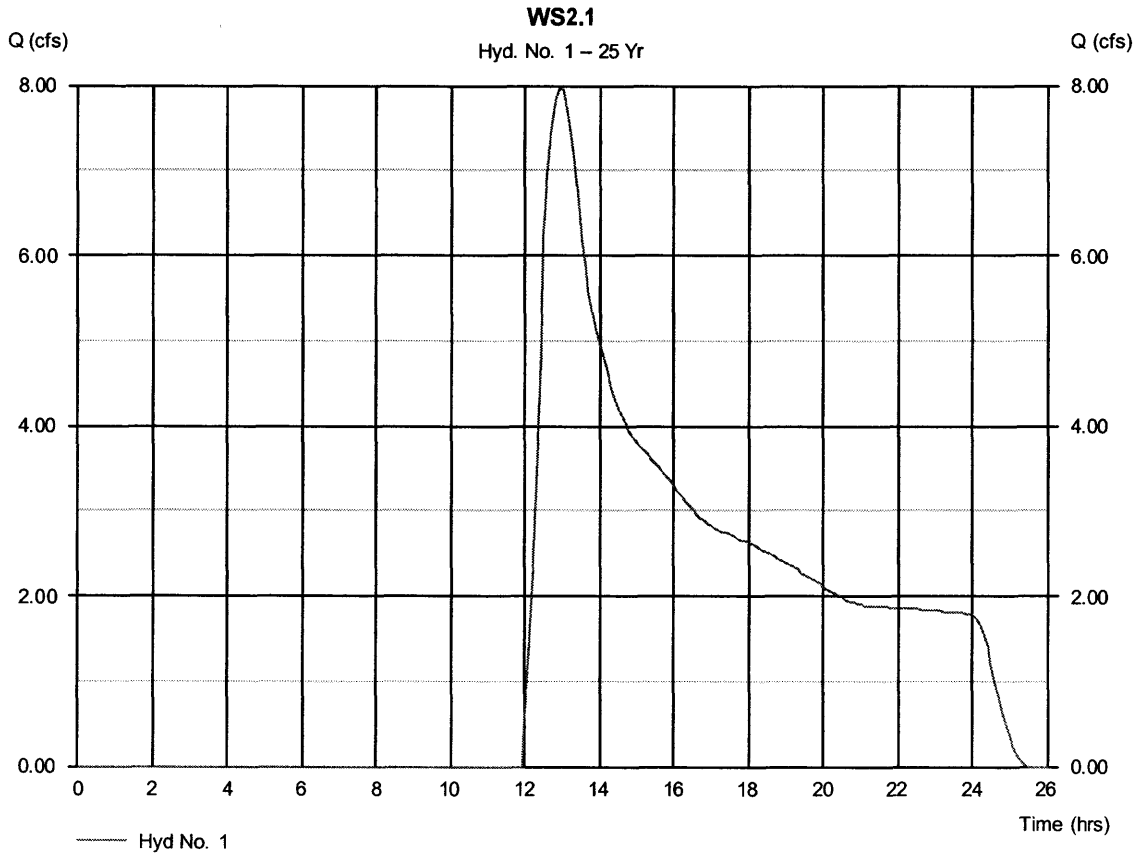

Hydrograph Plot

Hydraflow Hydrographs by Intelisolve — Wednesday, Nov 30 2005, 8:39 AM

Hyd. No. 2

WS2 Channel

Hydrograp h type	= Reach	Peak discharge	= 6.78 cfs
Storm frequency	= 25 yrs	Time interval	= 6 min
Inflow hyd. No.	= 1	Section type	= Trapezoidal
Reach length	= 8560.0 ft	Channel slope	= 4.7 %
Manning's n	= 0.030	Bottom width	= 8.0 ft
Side slope	= 2.0:1	Max. depth	= 5.0 ft
Rating curve x	= 2.681	Rating curve m	= 1.428
Ave. velocity	= 3.71 ft/s	Routing coeff.	= 0.2006

Modified Att-Kin routing method used. — Hydrograph Volume = 139,302 cuft

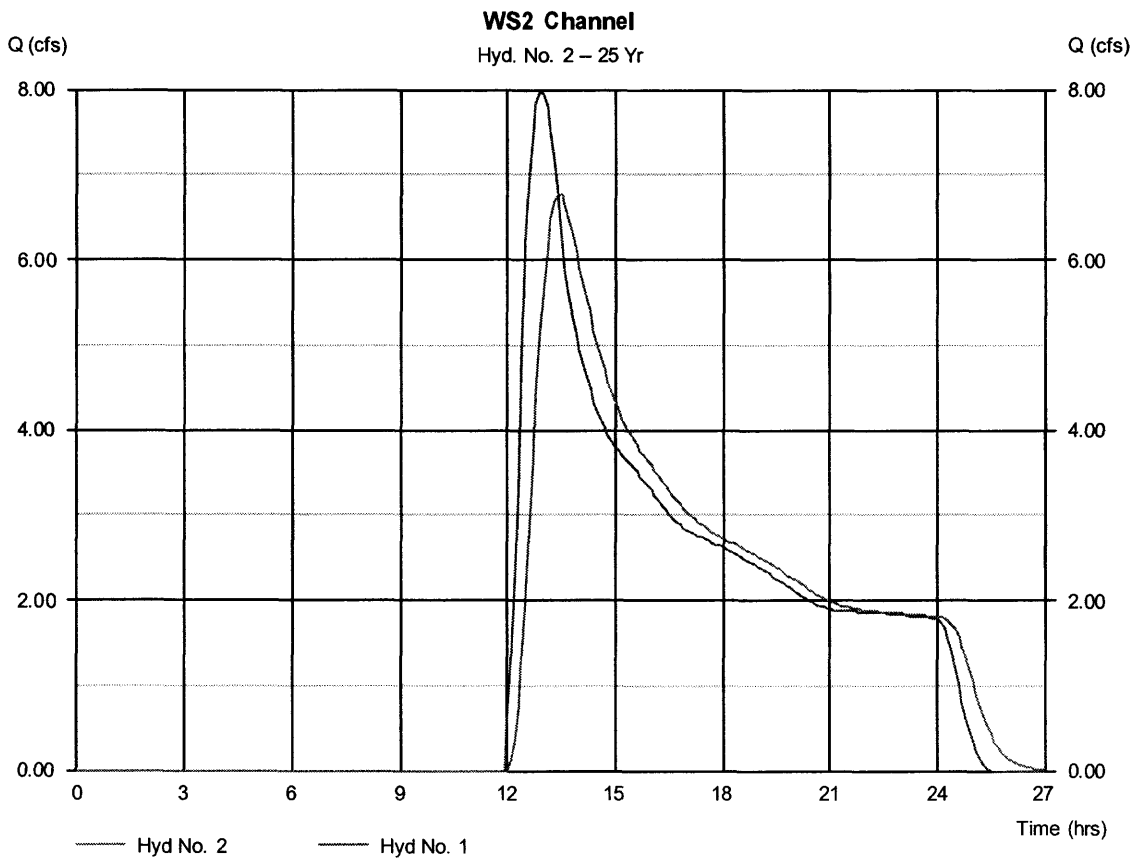

Hydrograph Plot

Hydraflow Hydrographs by Intelisolve Wednesday, Nov 30 2005, 8:39 AM

Hyd. No. 3

WS2.2

Hydrogra ph type	= SCS Runoff	Peak discharge	= 6.47 cfs
Storm frequency	= 25 yrs	Time interval	= 6 min
Drainage area	= 317.000 ac	Curve number	= 62
Basin Slope	= 4.7 %	Hydraulic length	= 8560 ft
Tc method	= LAG	Time of conc. (Tc)	= 135.00 min
Total precip.	= 2.23 in	Distribution	= Type II
Storm duration	= 24 hrs	Shape factor	= 484

Hydrograph Volume = 160,919 cuft

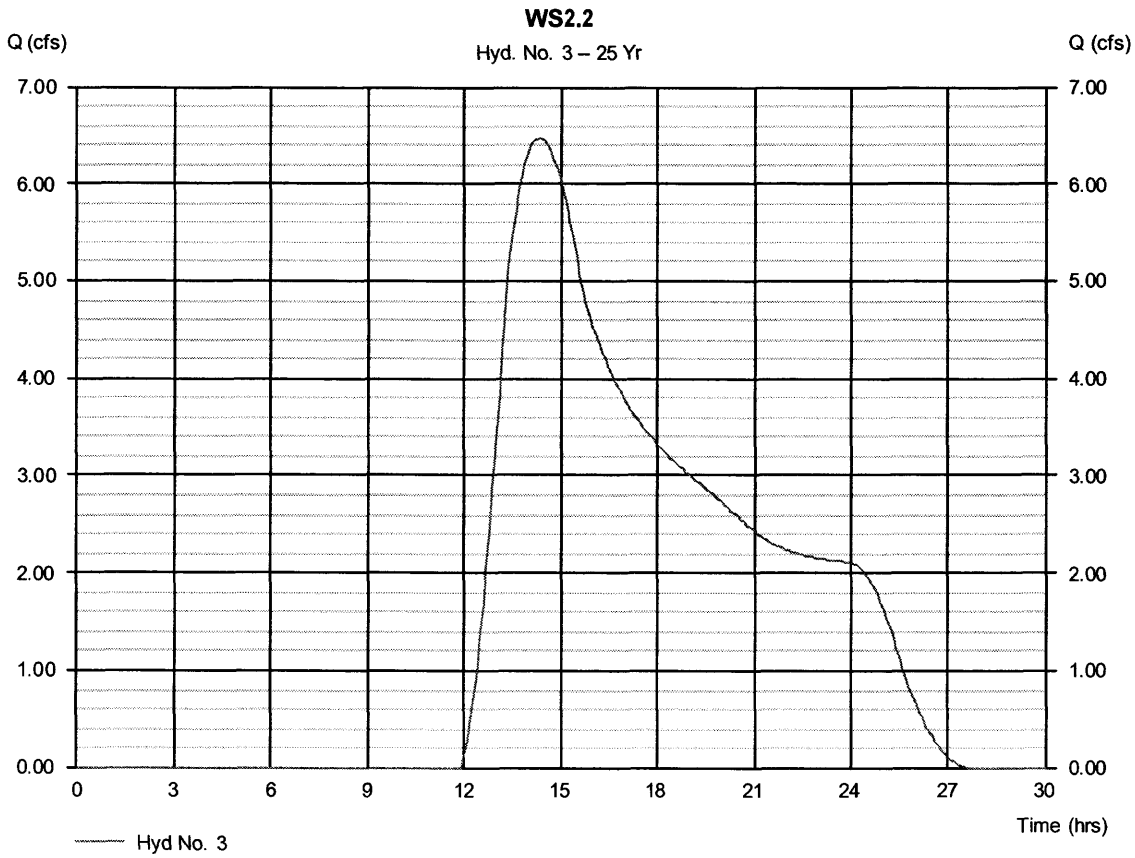

Hydrograph Plot

Hydraflow Hydrographs by Intelisolve Wednesday, Nov 30 2005, 8:39 AM

Hyd. No. 4

WS2

Hydrograph type	= Combine	Peak discharge	= 12.41 cfs
Storm frequency	= 25 yrs	Time interval	= 6 min
Inflow hyds.	= 2, 3		

Hydrograph Volume = 300,221 cuft

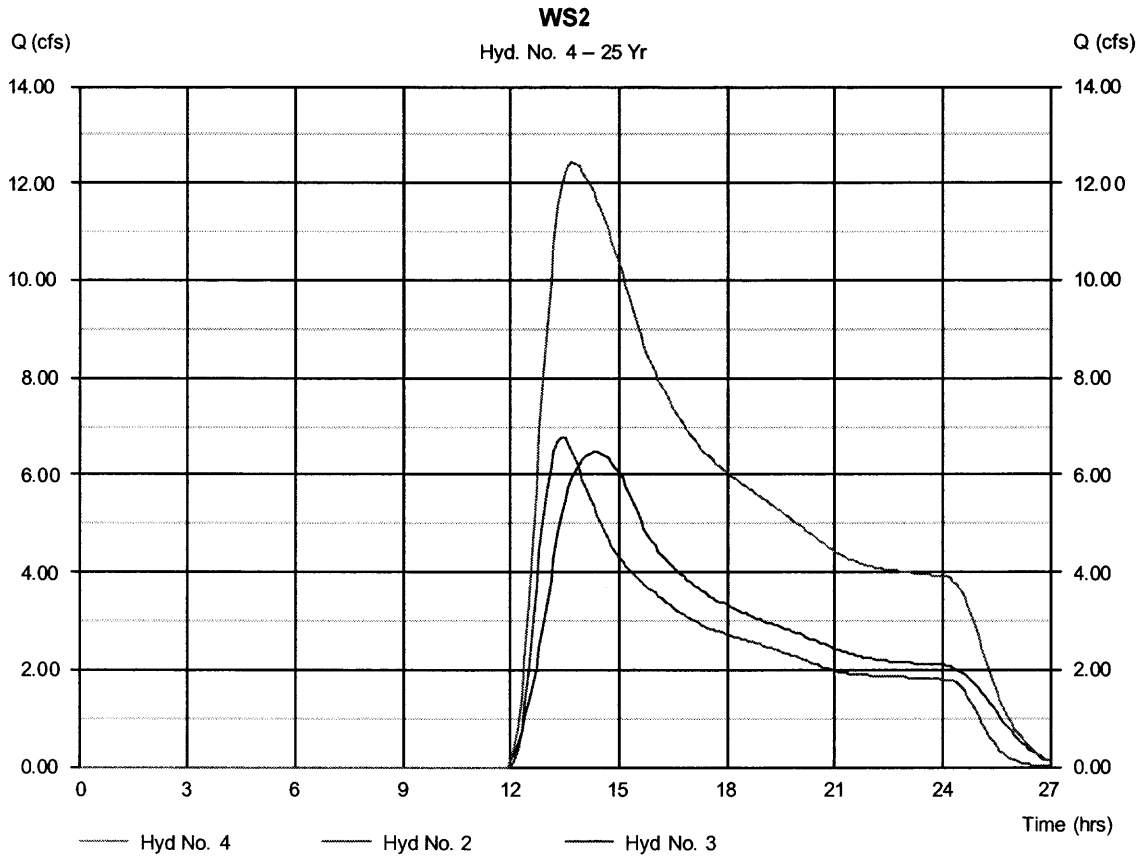

Hydrograph Plot

Hydraflow Hydrographs by Intelisolve Wednesday, Nov 30 2005, 8:39 AM

Hyd. No. 1

WS2.1

Hydrogra ph type	= SCS Runoff	Peak discharge	= 14.23 cfs
Storm frequency	= 50 yrs	Time interval	= 6 min
Drainage area	= 272.000 ac	Curve number	= 62
Basin Slope	= 22.0 %	Hydraulic length	= 7810 ft
Tc method	= LAG	Time of conc. (Tc)	= 57.80 min
Total precip.	= 2.48 in	Distribution	= Type II
Storm duration	= 24 hrs	Shape factor	= 484

Hydrograph Volume = 206,253 cuft

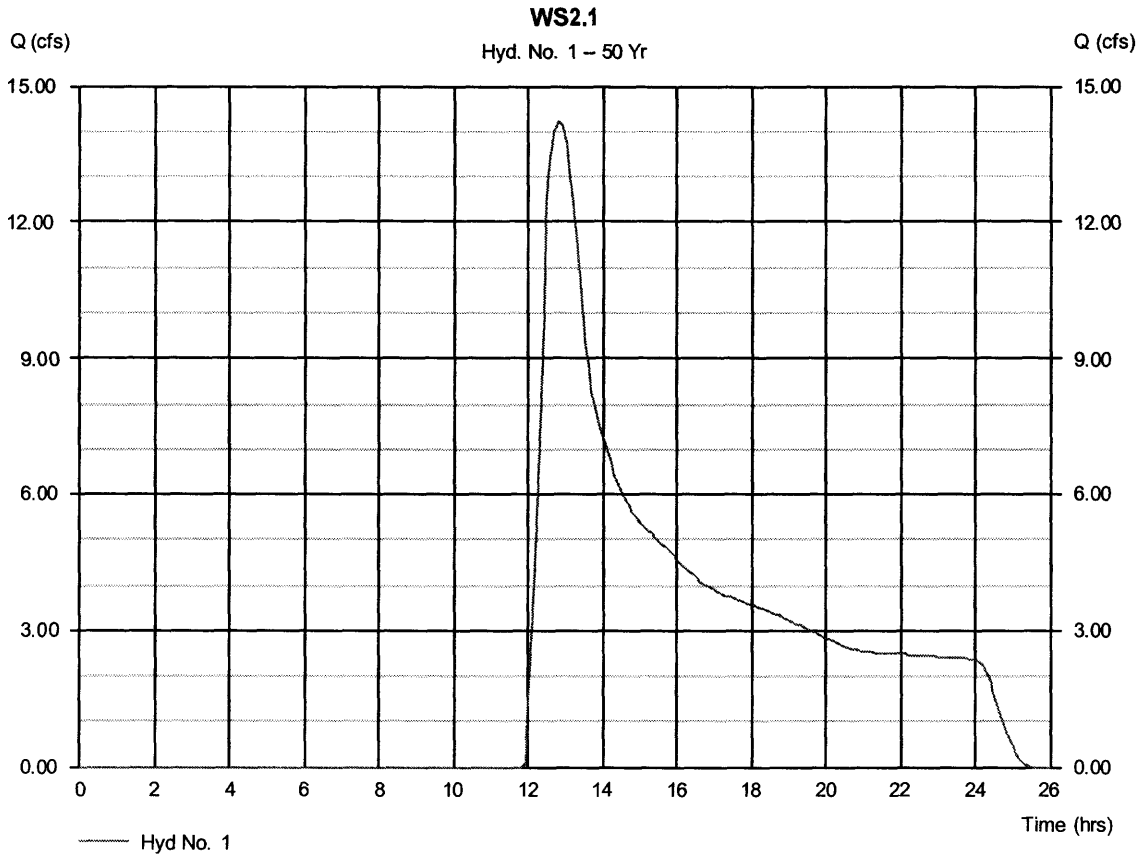

Hydrograph Plot

Hydraflow Hydrographs by Intelisolve — Wednesday, Nov 30 2005, 8:39 AM

Hyd. No. 2

WS2 Channel

Hydrograp h type	= Reach	Peak discharge	= 12.33 cfs
Storm frequency	= 50 yrs	Time interval	= 6 min
Inflow hyd. No.	= 1	Section type	= Trapezoidal
Reach length	= 8560.0 ft	Channel slope	= 4.7 %
Manning's n	= 0.030	Bottom width	= 8.0 ft
Side slope	= 2.0:1	Max. depth	= 5.0 ft
Rating curve x	= 2.681	Rating curve m	= 1.428
Ave. velocity	= 4.42 ft/s	Routing coeff.	= 0.2343

Modified Att-Kin routing method used. — Hydrograph Volume = 206,240 cuft

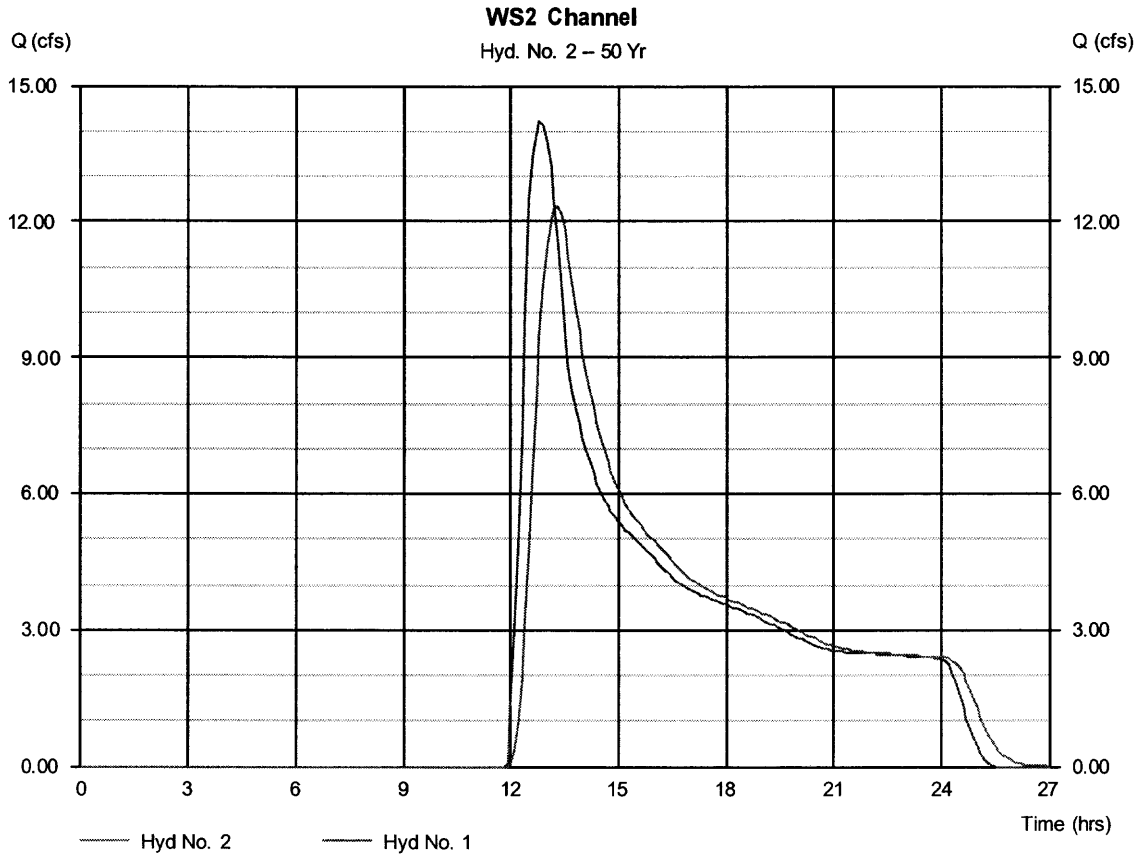

Hydrograph Plot

Hydraflow Hydrographs by Intelisolve Wednesday, Nov 30 2005, 8:39 AM

Hyd. No. 3

WS2.2

Hydrogra ph type	= SCS Runoff	Peak discharge	= 10.70 cfs
Storm frequency	= 50 yrs	Time interval	= 6 min
Drainage area	= 317.000 ac	Curve number	= 62
Basin Slope	= 4.7 %	Hydraulic length	= 8560 ft
Tc method	= LAG	Time of conc. (Tc)	= 135.00 min
Total precip.	= 2.48 in	Distribution	= Type II
Storm duration	= 24 hrs	Shape factor	= 484

Hydrograph Volume = 238,229 cuft

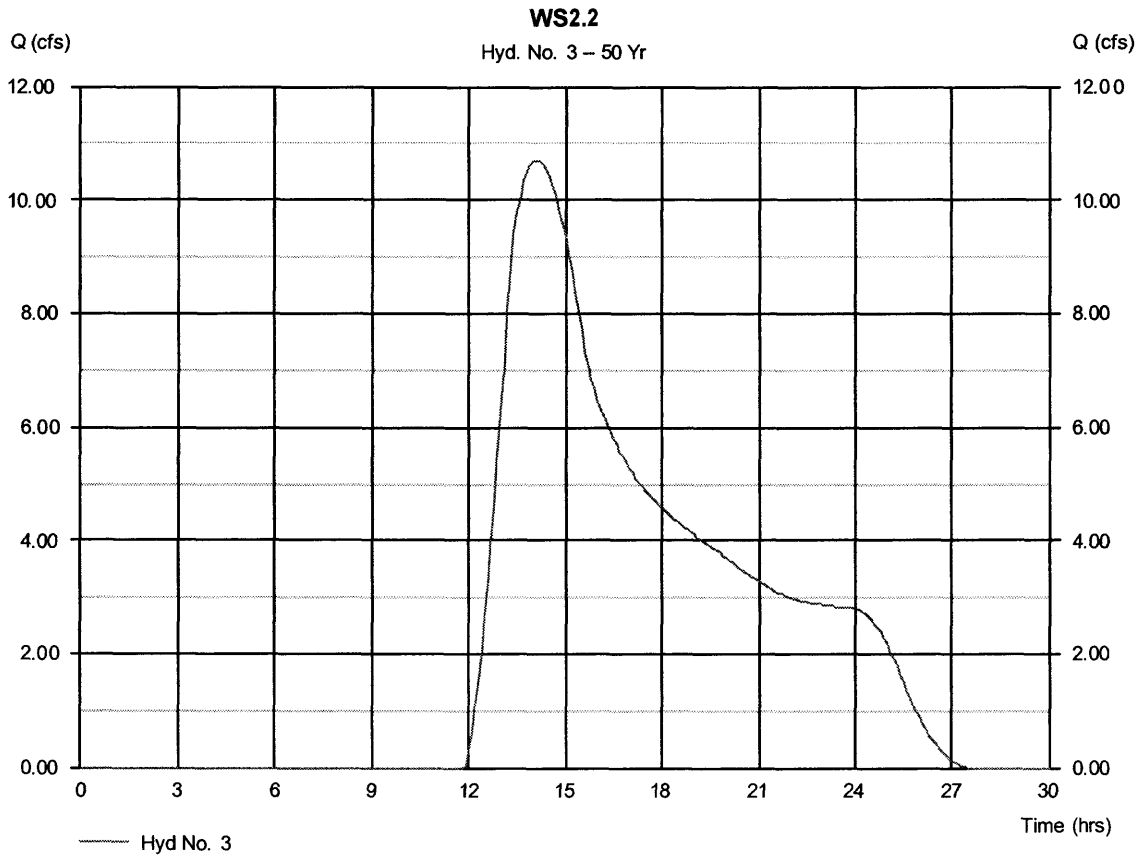

Hydrograph Plot

Hydraflow Hydrographs by Intelisolve Wednesday, Nov 30 2005, 8:39 AM

Hyd. No. 4

WS2

Hydrograph type	= Combine	Peak discharge	= 21.56 cfs
Storm frequency	= 50 yrs	Time interval	= 6 min
Inflow hyds.	= 2, 3		

Hydrograph Volume = 444,469 cuft

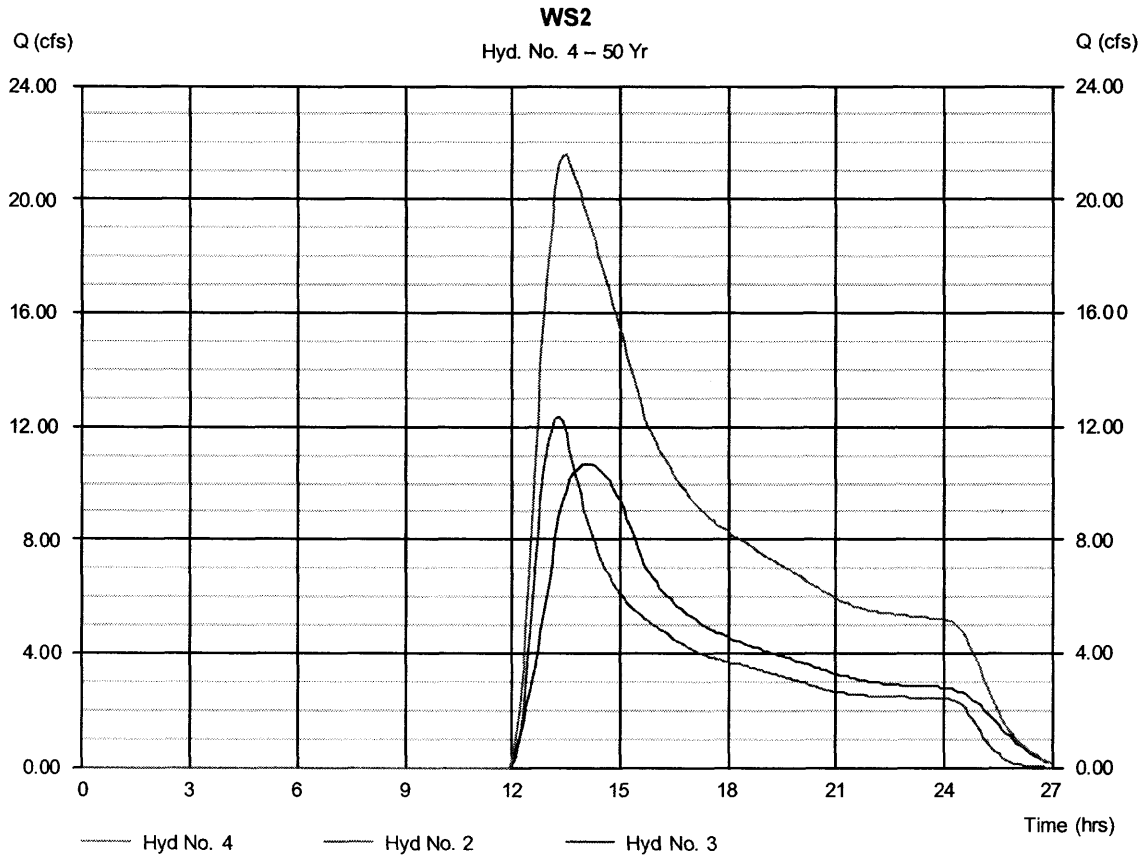

Hydrograph Plot

Hydraflow Hydrographs by Intelisolve — Wednesday, Nov 30 2005, 8:39 AM

Hyd. No. 1

WS2.1

Hydrogra ph type	= SCS Runoff	Peak discharge	= 24.90 cfs
Storm frequency	= 100 yrs	Time interval	= 6 min
Drainage area	= 272.000 ac	Curve number	= 62
Basin Slope	= 22.0 %	Hydraulic length	= 7810 ft
Tc method	= LAG	Time of conc. (Tc)	= 57.80 min
Total precip.	= 2.74 in	Distribution	= Type II
Storm duration	= 24 hrs	Shape factor	= 484

Hydrograph Volume = 295,847 cuft

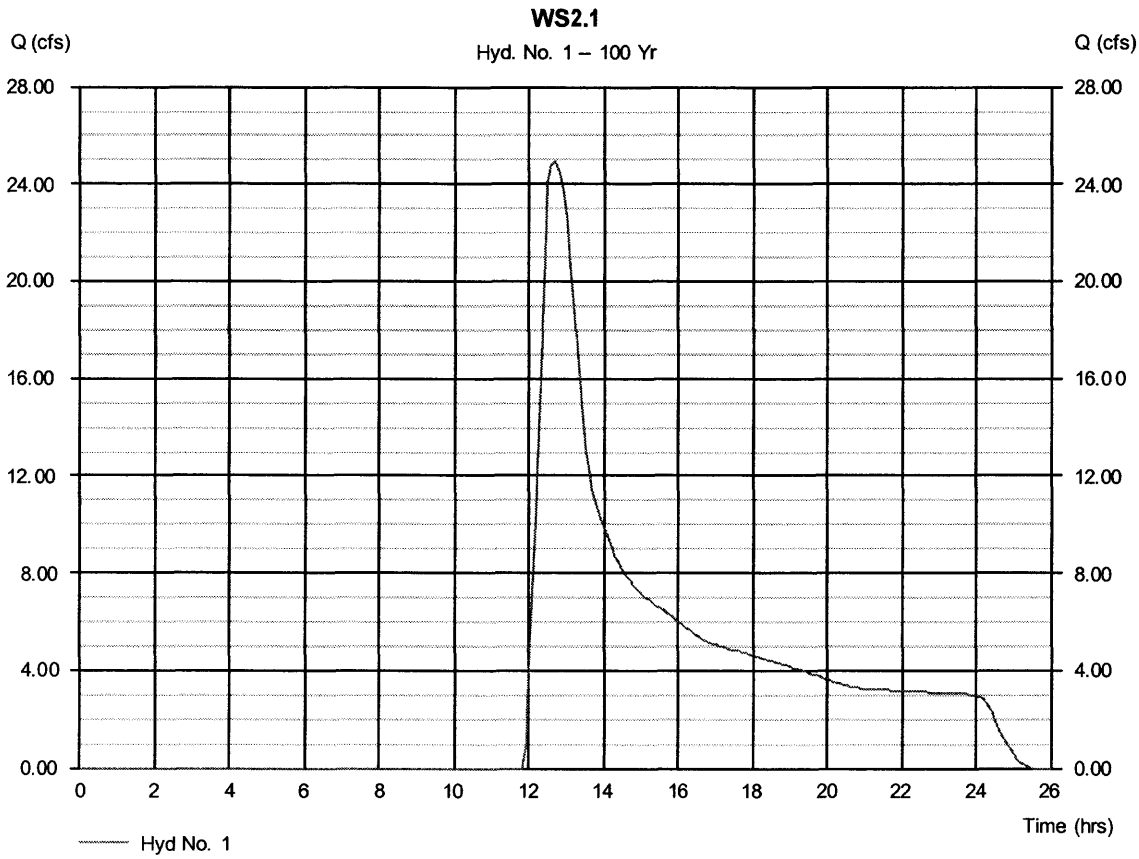

Hydrograph Plot

Hydraflow Hydrographs by Intelisolve — Wednesday, Nov 30 2005, 8:39 AM

Hyd. No. 2

WS2 Channel

Hydrograp h type	= Reach	Peak discharge	= 21.86 cfs
Storm frequency	= 100 yrs	Time interval	= 6 min
Inflow hyd. No.	= 1	Section type	= Trapezoidal
Reach length	= 8560.0 ft	Channel slope	= 4.7 %
Manning's n	= 0.030	Bottom width	= 8.0 ft
Side slope	= 2.0:1	Max. depth	= 5.0 ft
Rating curve x	= 2.681	Rating curve m	= 1.428
Ave. velocity	= 5.23 ft/s	Routing coeff.	= 0.2712

Modified Att-Kin routing method used. — Hydrograph Volume = 295,837 cuft

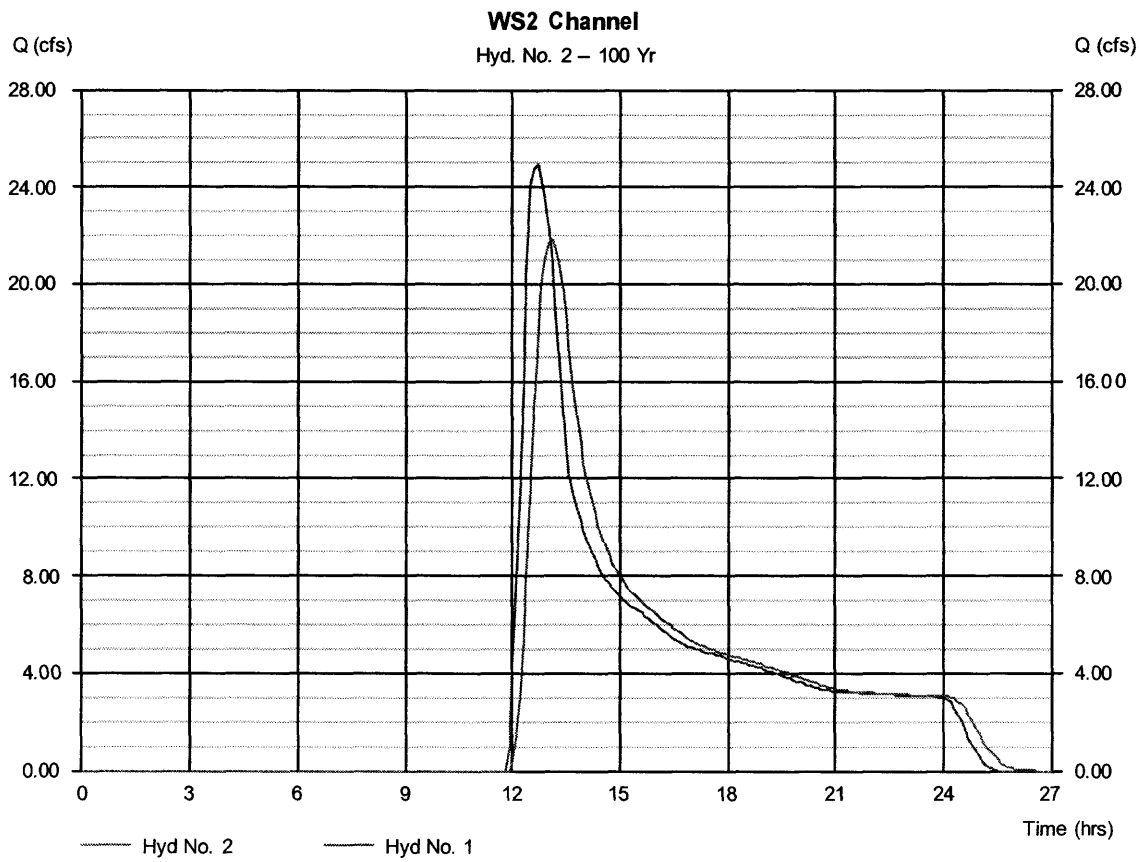

Hydrograph Plot

Hydraflow Hydrographs by Intelisolve — Wednesday, Nov 30 2005, 8:39 AM

Hyd. No. 3

WS2.2

Hydrograph type	= SCS Runoff	Peak discharge	= 17.34 cfs
Storm frequency	= 100 yrs	Time interval	= 6 min
Drainage area	= 317.000 ac	Curve number	= 62
Basin Slope	= 4.7 %	Hydraulic length	= 8560 ft
Tc method	= LAG	Time of conc. (Tc)	= 135.00 min
Total precip.	= 2.74 in	Distribution	= Type II
Storm duration	= 24 hrs	Shape factor	= 484

Hydrograph Volume = 341,714 cuft

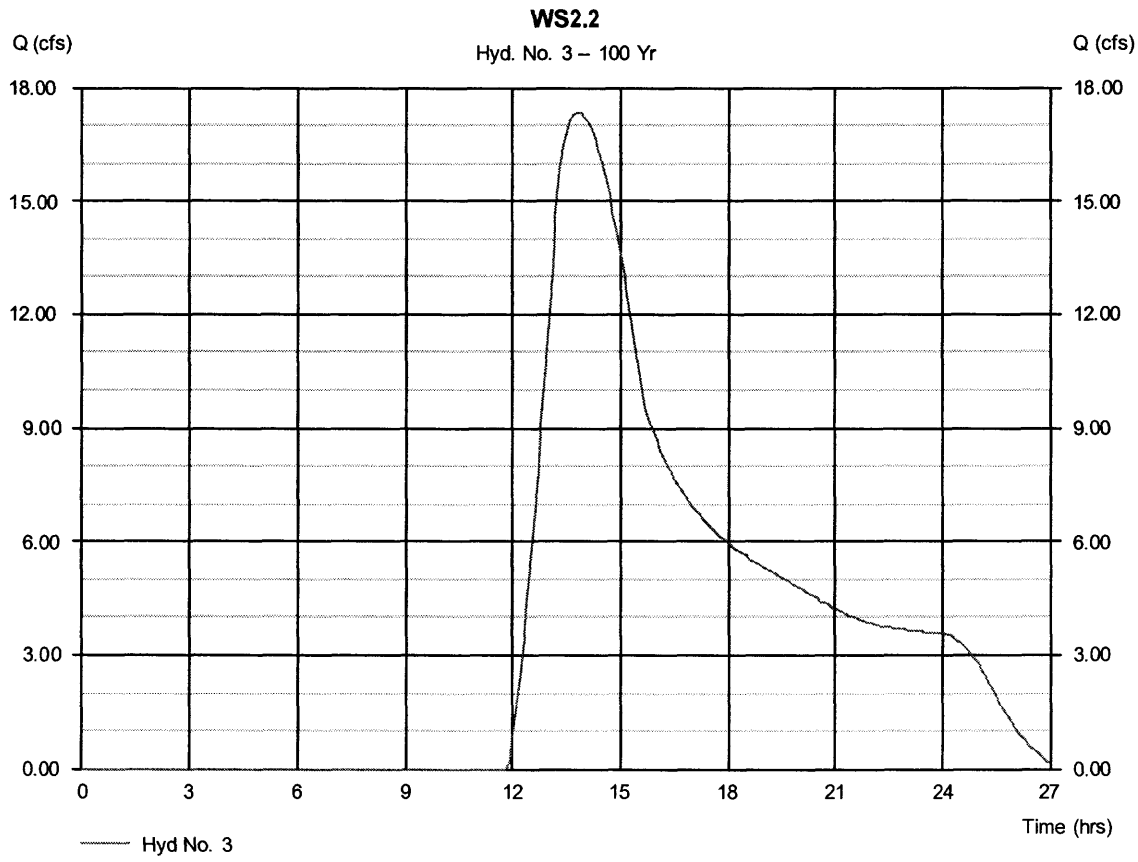

Hydrograph Plot

Hydraflow Hydrographs by Intelisolve Wednesday, Nov 30 2005, 8:39 AM

Hyd. No. 4

WS2

Hydrograph type	= Combine	Peak discharge	= 36.83 cfs
Storm frequency	= 100 yrs	Time interval	= 6 min
Inflow hyds.	= 2, 3		

Hydrograph Volume = 637,551 cuft

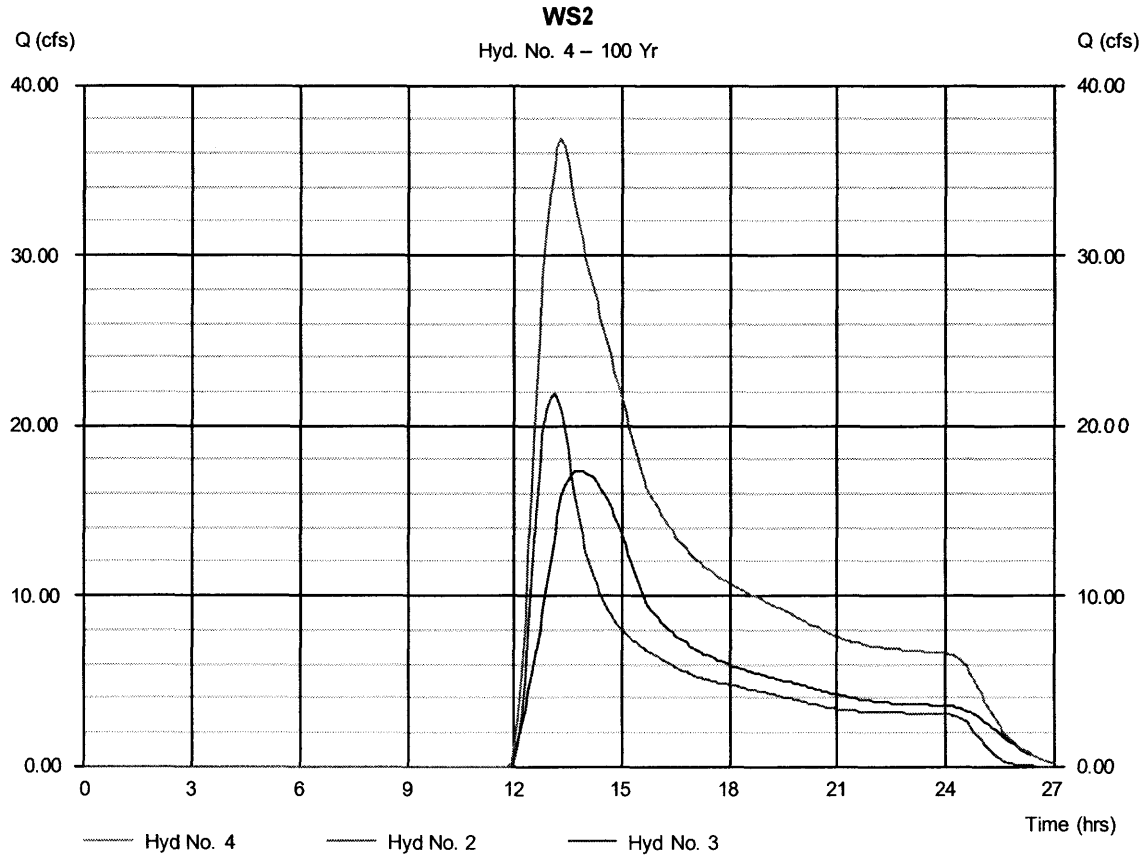

Table of Contents

Lila-WS7-24hr.gpw

Hydraflow Hydrographs by Intelisolve

Wednesday, Nov 30 2005, 8:43 AM

2 - Year

Hydrograph Reports 1

Hydrograph No. 1, SCS Runoff, WS7.1 1

5 - Year

Hydrograph Reports 2

Hydrograph No. 1, SCS Runoff, WS7.1 2

10 - Year

Hydrograph Reports 3

Hydrograph No. 1, SCS Runoff, WS7.1 3

25 - Year

Hydrograph Reports 4

Hydrograph No. 1, SCS Runoff, WS7.1 4

50 - Year

Hydrograph Reports 5

Hydrograph No. 1, SCS Runoff, WS7.1 5

100 - Year

Hydrograph Reports 6

Hydrograph No. 1, SCS Runoff, WS7.1 6

Hydrograph Plot

Hydraflow Hydrographs by Intelisolve Wednesday, Nov 30 2005, 8:42 AM

Hyd. No. 1

WS7.1

Hydrograph type	= SCS Runoff	Peak discharge	= 1.29 cfs
Storm frequency	= 2 yrs	Time interval	= 6 min
Drainage area	= 849.000 ac	Curve number	= 65
Basin Slope	= 19.7 %	Hydraulic length	= 12880 ft
Tc method	= LAG	Time of conc. (Tc)	= 84.30 min
Total precip.	= 1.36 in	Distribution	= Type II
Storm duration	= 24 hrs	Shape factor	= 484

Hydrograph Volume = 43,567 cuft

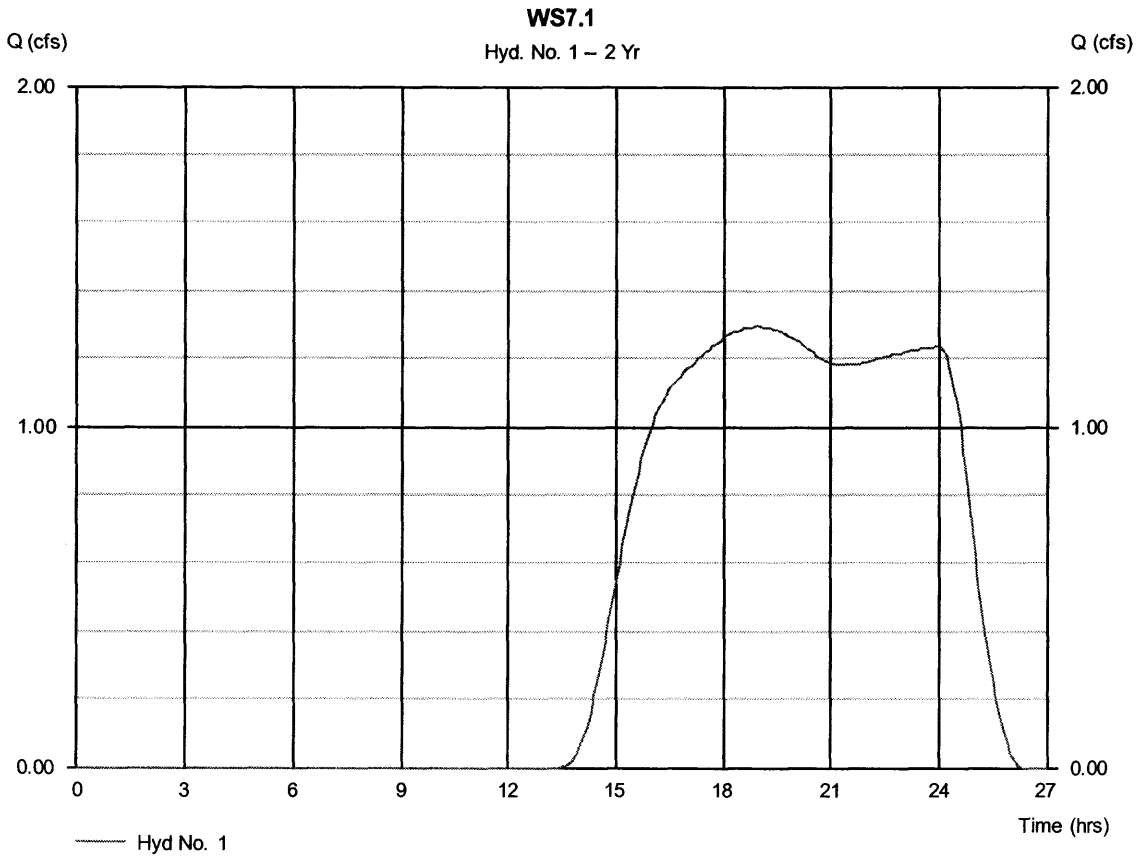

Hydrograph Plot

Hydraflow Hydrographs by Intelisolve Wednesday, Nov 30 2005, 8:43 AM

Hyd. No. 1

WS7.1

Hydrograph type	= SCS Runoff	Peak discharge	= 6.04 cfs
Storm frequency	= 5 yrs	Time interval	= 6 min
Drainage area	= 849.000 ac	Curve number	= 65
Basin Slope	= 19.7 %	Hydraulic length	= 12880 ft
Tc method	= LAG	Time of conc. (Tc)	= 84.30 min
Total precip.	= 1.66 in	Distribution	= Type II
Storm duration	= 24 hrs	Shape factor	= 484

Hydrograph Volume = 175,260 cuft

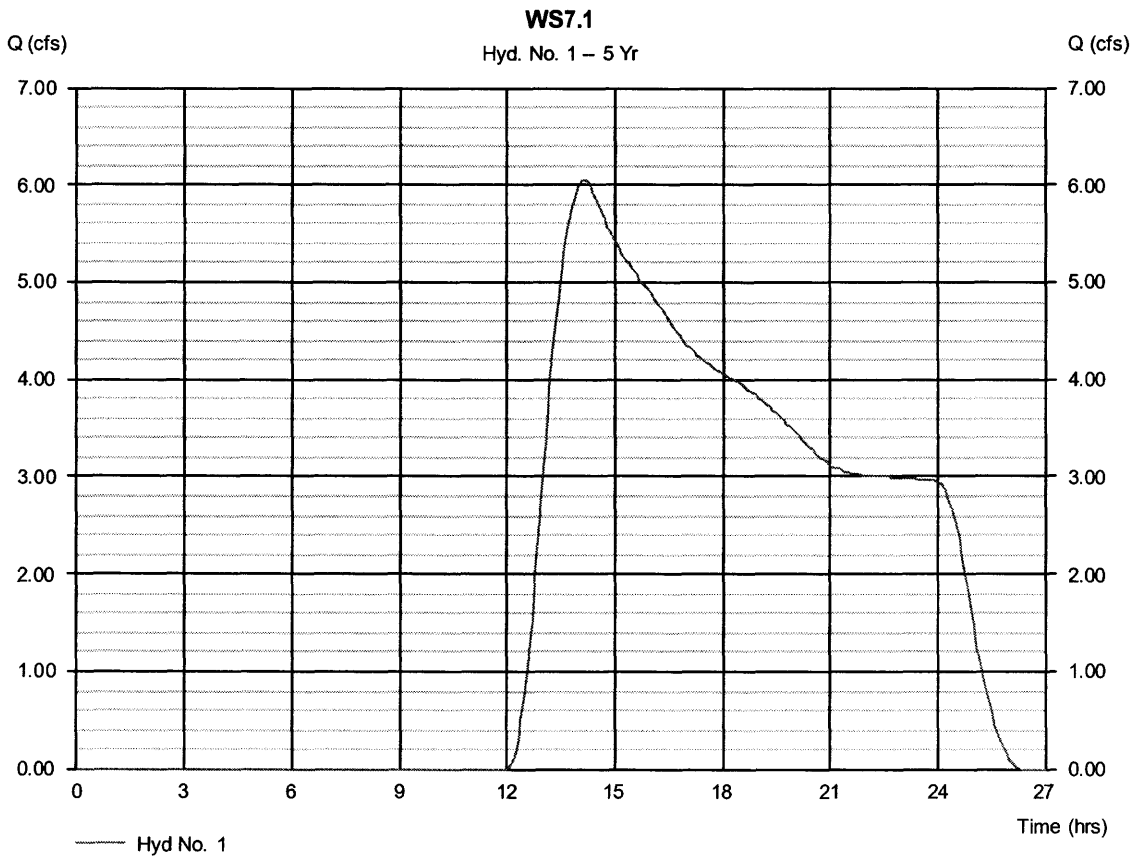

Hydrograph Plot

Hydraflow Hydrographs by Intelisolve

Wednesday, Nov 30 2005, 8:43 AM

Hyd. No. 1

WS7.1

Hydrogra ph type	= SCS Runoff	Peak discharge	= 15.85 cfs
Storm frequency	= 10 yrs	Time interval	= 6 min
Drainage area	= 849.000 ac	Curve number	= 65
Basin Slope	= 19.7 %	Hydraulic length	= 12880 ft
Tc method	= LAG	Time of conc. (Tc)	= 84.30 min
Total precip.	= 1.91 in	Distribution	= Type II
Storm duration	= 24 hrs	Shape factor	= 484

Hydrograph Volume = 343,965 cuft

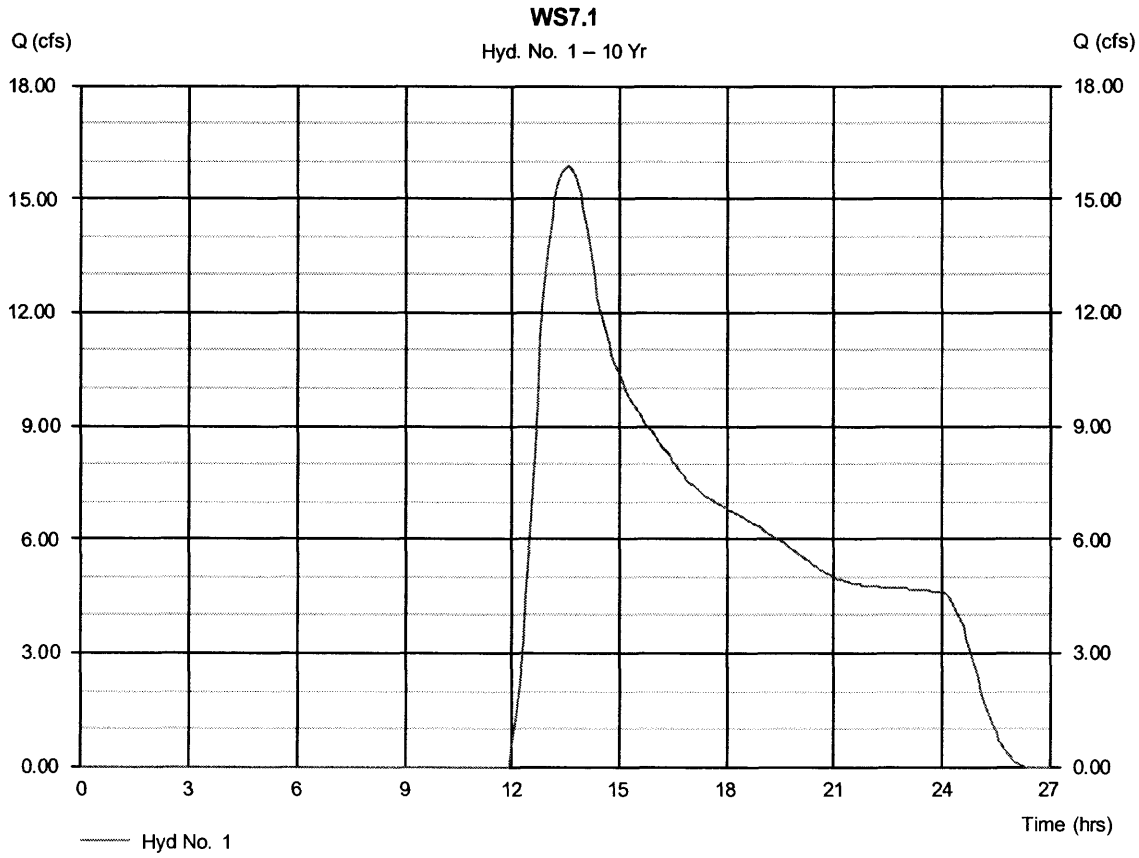

Hydrograph Plot

Hydraflow Hydrographs by Intelisolve Wednesday, Nov 30 2005, 8:43 AM

Hyd. No. 1

WS7.1

Hydrograph type	= SCS Runoff	Peak discharge	= 36.15 cfs
Storm frequency	= 25 yrs	Time interval	= 6 min
Drainage area	= 849.000 ac	Curve number	= 65
Basin Slope	= 19.7 %	Hydraulic length	= 12880 ft
Tc method	= LAG	Time of conc. (Tc)	= 84.30 min
Total precip.	= 2.23 in	Distribution	= Type II
Storm duration	= 24 hrs	Shape factor	= 484

Hydrograph Volume = 618,846 cuft

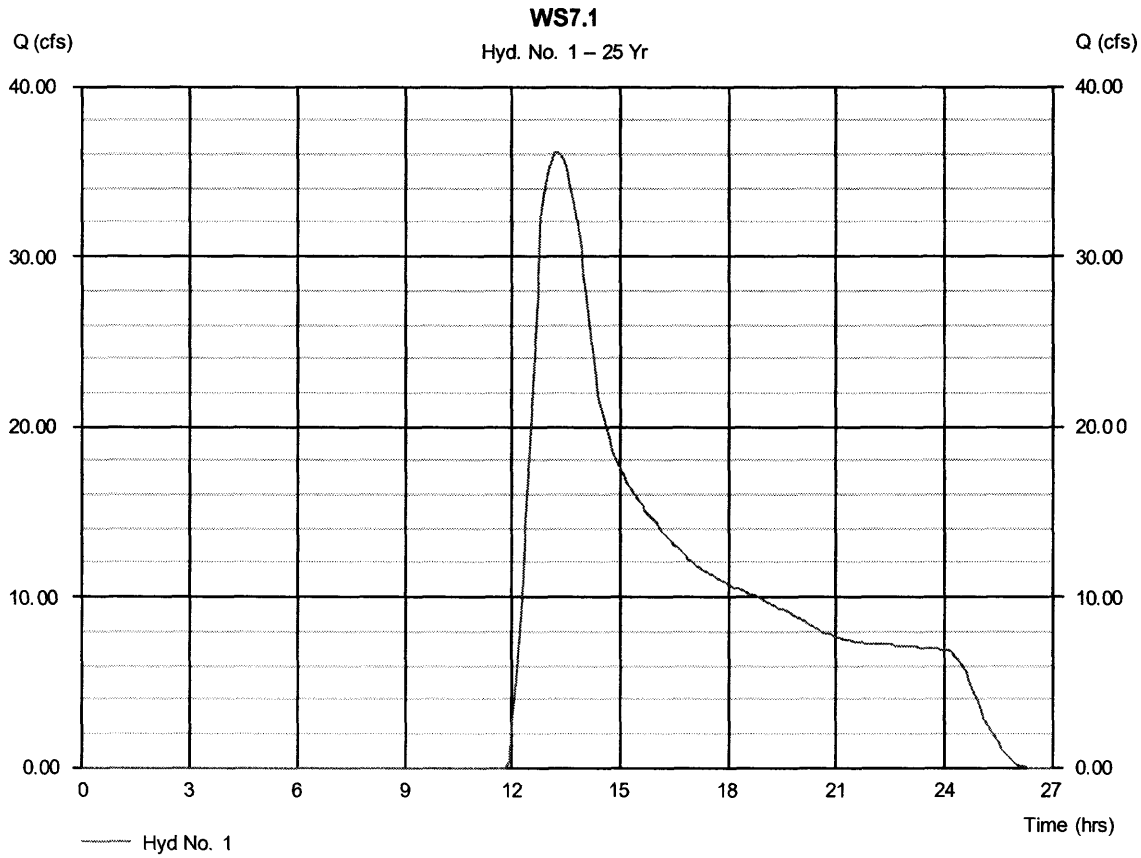

Hydrograph Plot

Hydraflow Hydrographs by Intelisolve Wednesday, Nov 30 2005, 8:43 AM

Hyd. No. 1

WS7.1

Hydrogra ph type	= SCS Runoff	Peak discharge	= 60.94 cfs
Storm frequency	= 50 yrs	Time interval	= 6 min
Drainage area	= 849.000 ac	Curve number	= 65
Basin Slope	= 19.7 %	Hydraulic length	= 12880 ft
Tc method	= LAG	Time of conc. (Tc)	= 84.30 min
Total precip.	= 2.48 in	Distribution	= Type II
Storm duration	= 24 hrs	Shape factor	= 484

Hydrograph Volume = 893,787 cuft

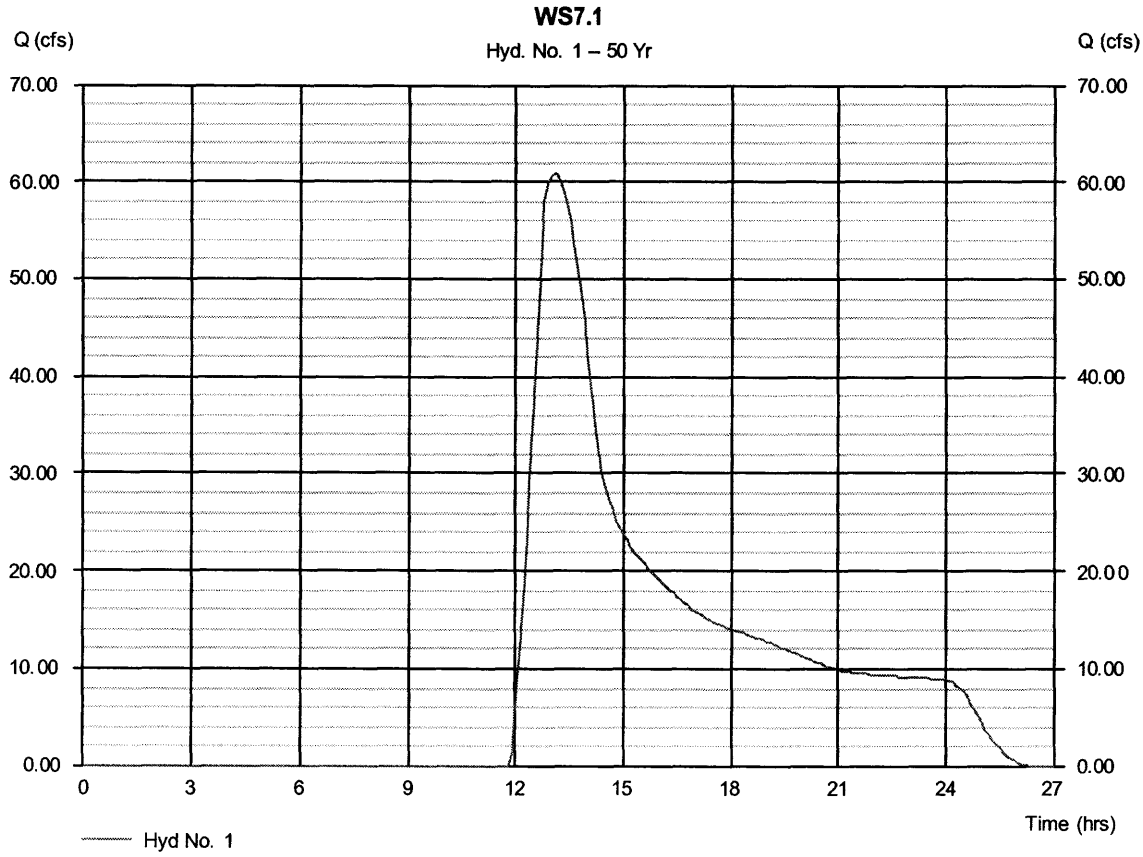

Hydrograph Plot

Hydraflow Hydrographs by Intelisolve Wednesday, Nov 30 2005, 8:43 AM

Hyd. No. 1

WS7.1

Hydrogra ph type	= SCS Runoff	Peak discharge	= 90.24 cfs
Storm frequency	= 100 yrs	Time interval	= 6 min
Drainage area	= 849.000 ac	Curve number	= 65
Basin Slope	= 19.7 %	Hydraulic length	= 12880 ft
Tc method	= LAG	Time of conc. (Tc)	= 84.30 min
Total precip.	= 2.74 in	Distribution	= Type II
Storm duration	= 24 hrs	Shape factor	= 484

Hydrograph Volume = 1,203,468 cuft

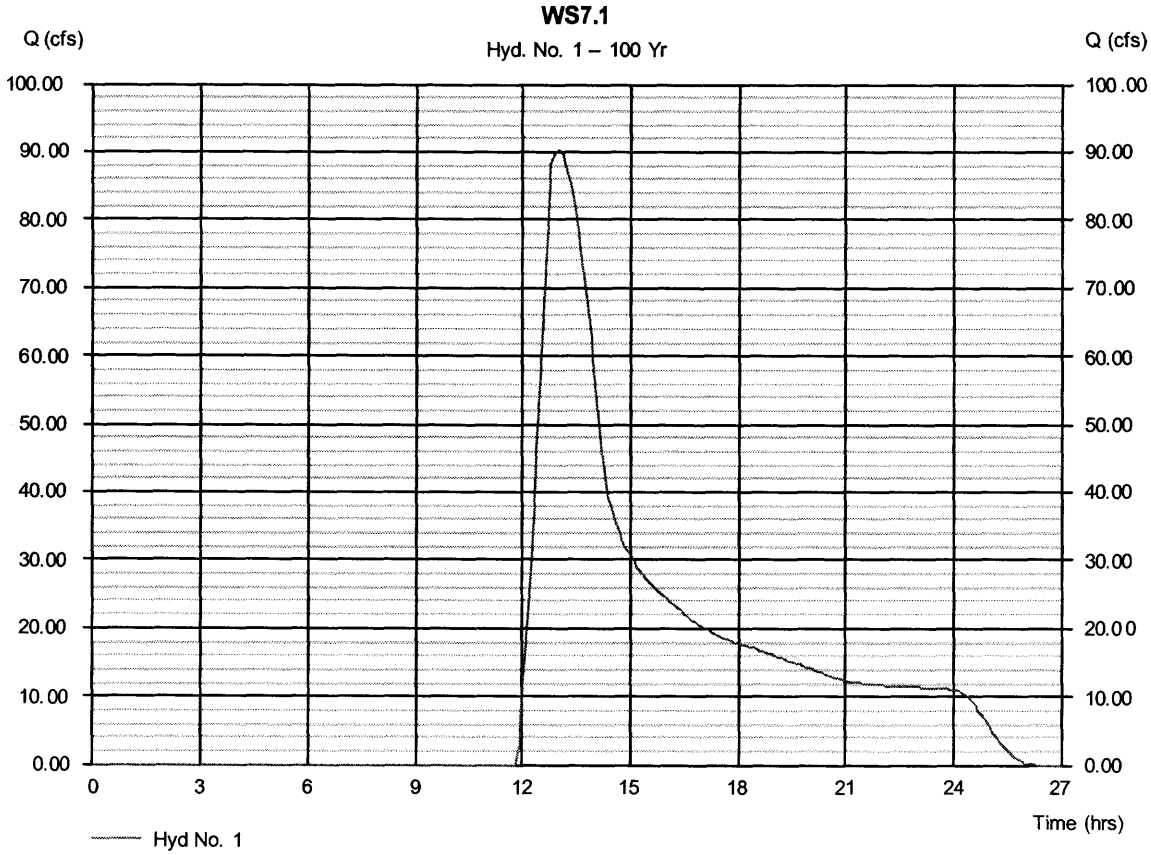

Table of Contents

Lila-WS8-24hr.gpw

Hydraflow Hydrographs by Intelisolve

Wednesday, Nov 30 2005, 8:46 AM

2 - Year

Hydrograph Reports **1**

Hydrograph No. 1, SCS Runoff, WS8.1 1

5 - Year

Hydrograph Reports **2**

Hydrograph No. 1, SCS Runoff, WS8.1 2

10 - Year

Hydrograph Reports **3**

Hydrograph No. 1, SCS Runoff, WS8.1 3

25 - Year

Hydrograph Reports **4**

Hydrograph No. 1, SCS Runoff, WS8.1 4

50 - Year

Hydrograph Reports **5**

Hydrograph No. 1, SCS Runoff, WS8.1 5

100 - Year

Hydrograph Reports **6**

Hydrograph No. 1, SCS Runoff, WS8.1 6

Hydrograph Plot

Hydraflow Hydrographs by Intelisolve Wednesday, Nov 30 2005, 8:45 AM

Hyd. No. 1

WS8.1

Hydrogra ph type	= SCS Runoff	Peak discharge	= 0.43 cfs
Storm frequency	= 2 yrs	Time interval	= 6 min
Drainage area	= 278.000 ac	Curve number	= 65
Basin Slope	= 21.1 %	Hydraulic length	= 9670 ft
Tc method	= LAG	Time of conc. (Tc)	= 64.80 min
Total precip.	= 1.36 in	Distribution	= Type II
Storm duration	= 24 hrs	Shape factor	= 484

Hydrograph Volume = 14,521 cuft

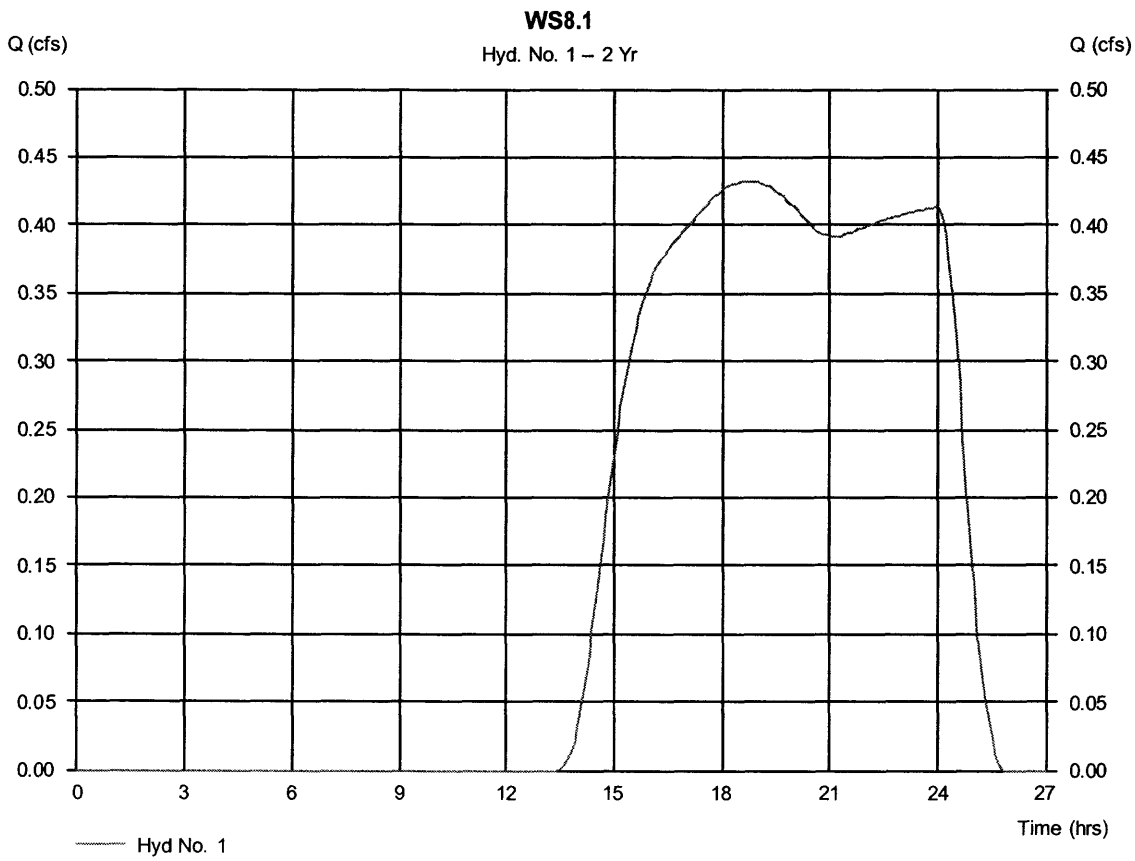

Hydrograph Plot

Hydraflow Hydrographs by Intelisolve Wednesday, Nov 30 2005, 8:45 AM

Hyd. No. 1

WS8.1

Hydrogra ph type	= SCS Runoff	Peak discharge	= 2.09 cfs
Storm frequency	= 5 yrs	Time interval	= 6 min
Drainage area	= 278.000 ac	Curve number	= 65
Basin Slope	= 21.1 %	Hydraulic length	= 9670 ft
Tc method	= LAG	Time of conc. (Tc)	= 64.80 min
Total precip.	= 1.66 in	Distribution	= Type II
Storm duration	= 24 hrs	Shape factor	= 484

Hydrograph Volume = 58,413 cuft

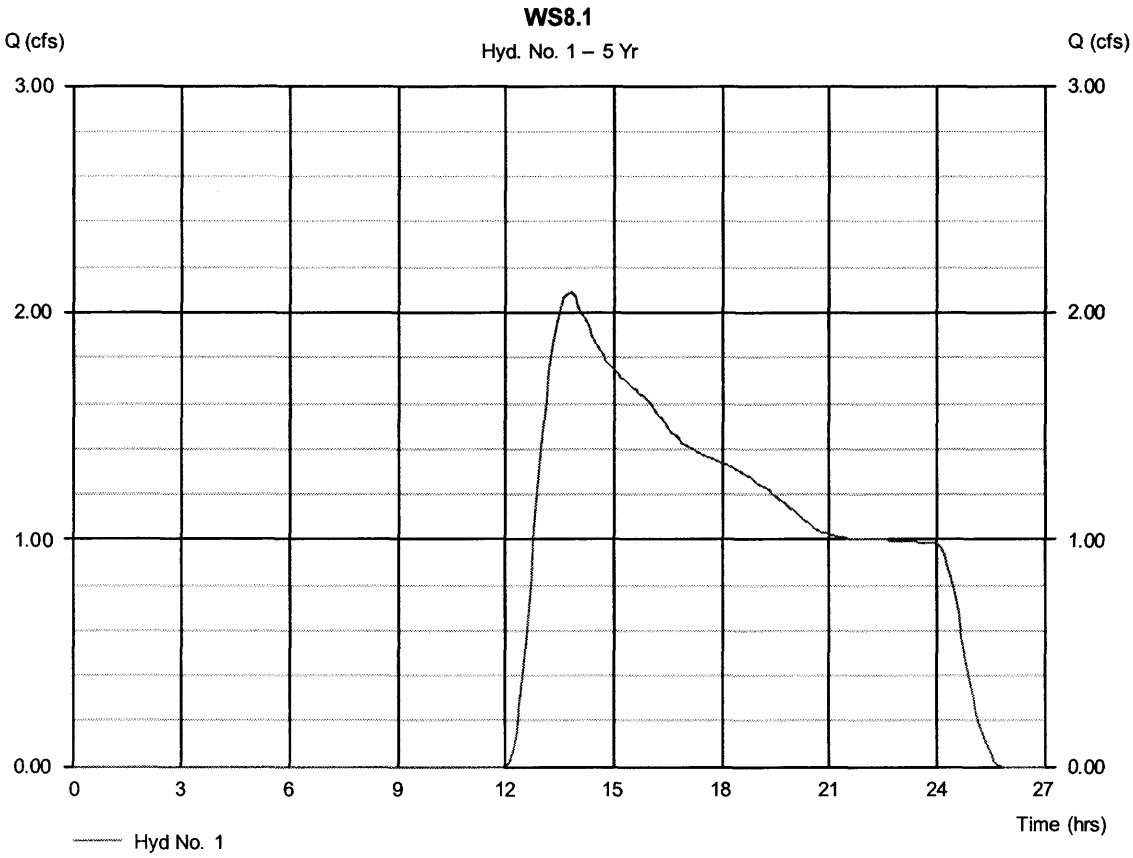

Hydrograph Plot

Hydraflow Hydrographs by Intelisolve Wednesday, Nov 30 2005, 8:45 AM

Hyd. No. 1

WS8.1

Hydrogra ph type	= SCS Runoff	Peak discharge	= 5.76 cfs
Storm frequency	= 10 yrs	Time interval	= 6 min
Drainage area	= 278.000 ac	Curve number	= 65
Basin Slope	= 21.1 %	Hydraulic length	= 9670 ft
Tc method	= LAG	Time of conc. (Tc)	= 64.80 min
Total precip.	= 1.91 in	Distribution	= Type II
Storm duration	= 24 hrs	Shape factor	= 484

Hydrograph Volume = 114,641 cuft

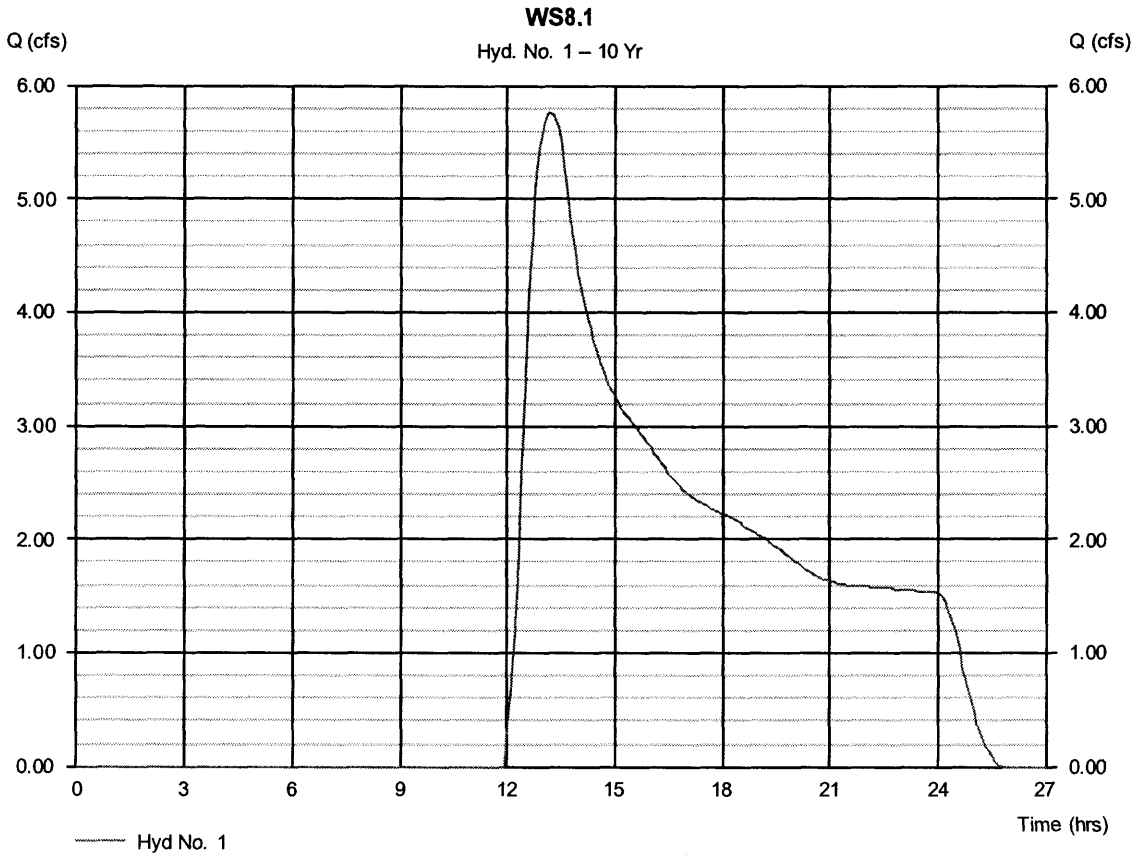

Hydrograph Plot

Hydraflow Hydrographs by Intelisolve Wednesday, Nov 30 2005, 8:45 AM

Hyd. No. 1

WS8.1

Hydrogra ph type	= SCS Runoff	Peak discharge	= 13.64 cfs
Storm frequency	= 25 yrs	Time interval	= 6 min
Drainage area	= 278.000 ac	Curve number	= 65
Basin Slope	= 21.1 %	Hydraulic length	= 9670 ft
Tc method	= LAG	Time of conc. (Tc)	= 64.80 min
Total precip.	= 2.23 in	Distribution	= Type II
Storm duration	= 24 hrs	Shape factor	= 484

Hydrograph Volume = 206,256 cuft

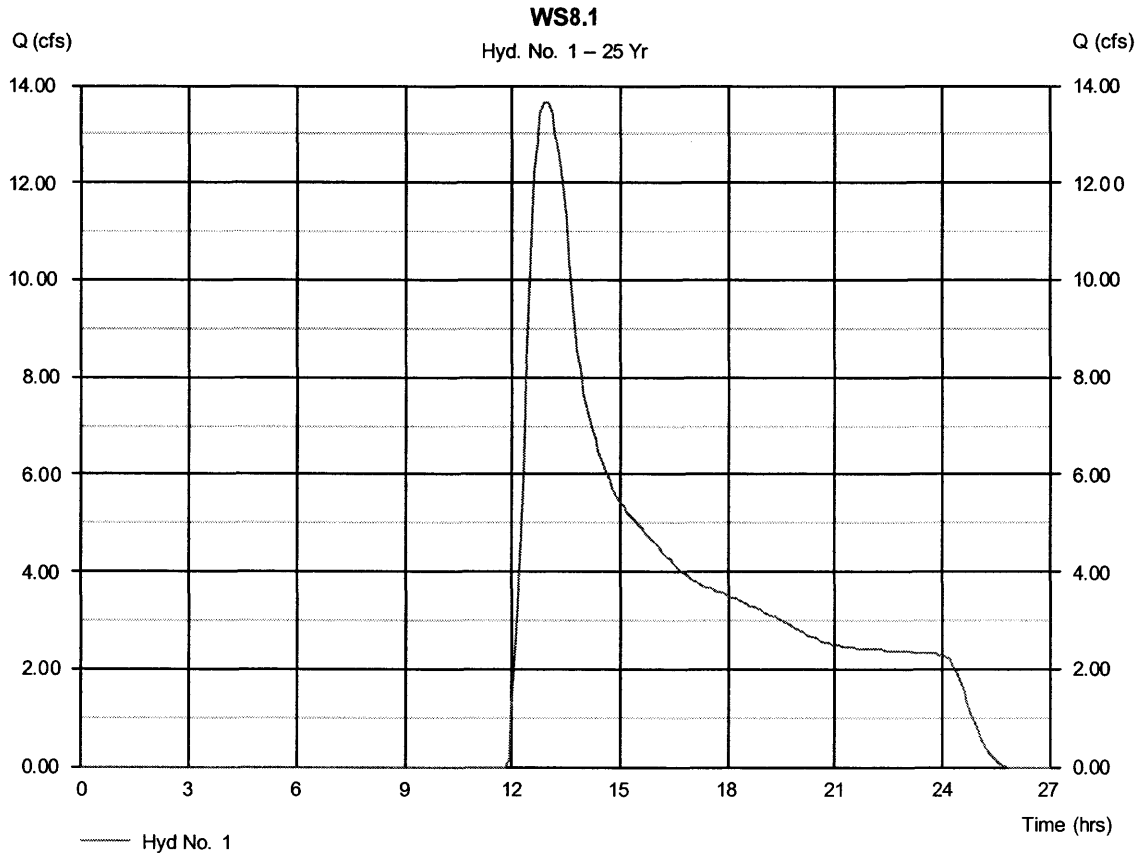

Hydrograph Plot

Hydraflow Hydrographs by Intelisolve Wednesday, Nov 30 2005, 8:45 AM

Hyd. No. 1

WS8.1

Hydrogra ph type	= SCS Runoff	Peak discharge	= 23.46 cfs
Storm frequency	= 50 yrs	Time interval	= 6 min
Drainage area	= 278.000 ac	Curve number	= 65
Basin Slope	= 21.1 %	Hydraulic length	= 9670 ft
Tc method	= LAG	Time of conc. (Tc)	= 64.80 min
Total precip.	= 2.48 in	Distribution	= Type II
Storm duration	= 24 hrs	Shape factor	= 484

Hydrograph Volume = 297,892 cuft

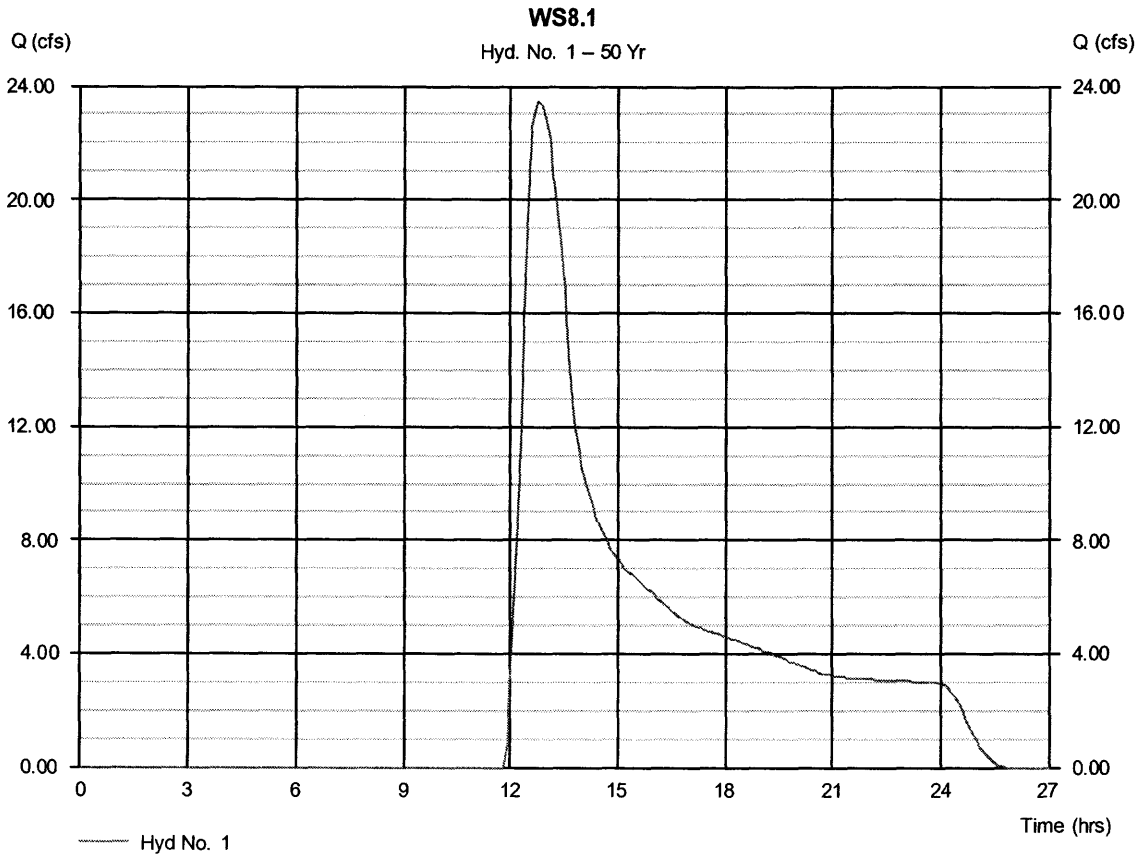

Hydrograph Plot

Hydraflow Hydrographs by Intelisolve Wednesday, Nov 30 2005, 8:45 AM

Hyd. No. 1

WS8.1

Hydrogra ph type	= SCS Runoff	Peak discharge	= 35.09 cfs
Storm frequency	= 100 yrs	Time interval	= 6 min
Drainage area	= 278.000 ac	Curve number	= 65
Basin Slope	= 21.1 %	Hydraulic length	= 9670 ft
Tc method	= LAG	Time of conc. (Tc)	= 64.80 min
Total precip.	= 2.74 in	Distribution	= Type II
Storm duration	= 24 hrs	Shape factor	= 484

Hydrograph Volume = 401,105 cuft

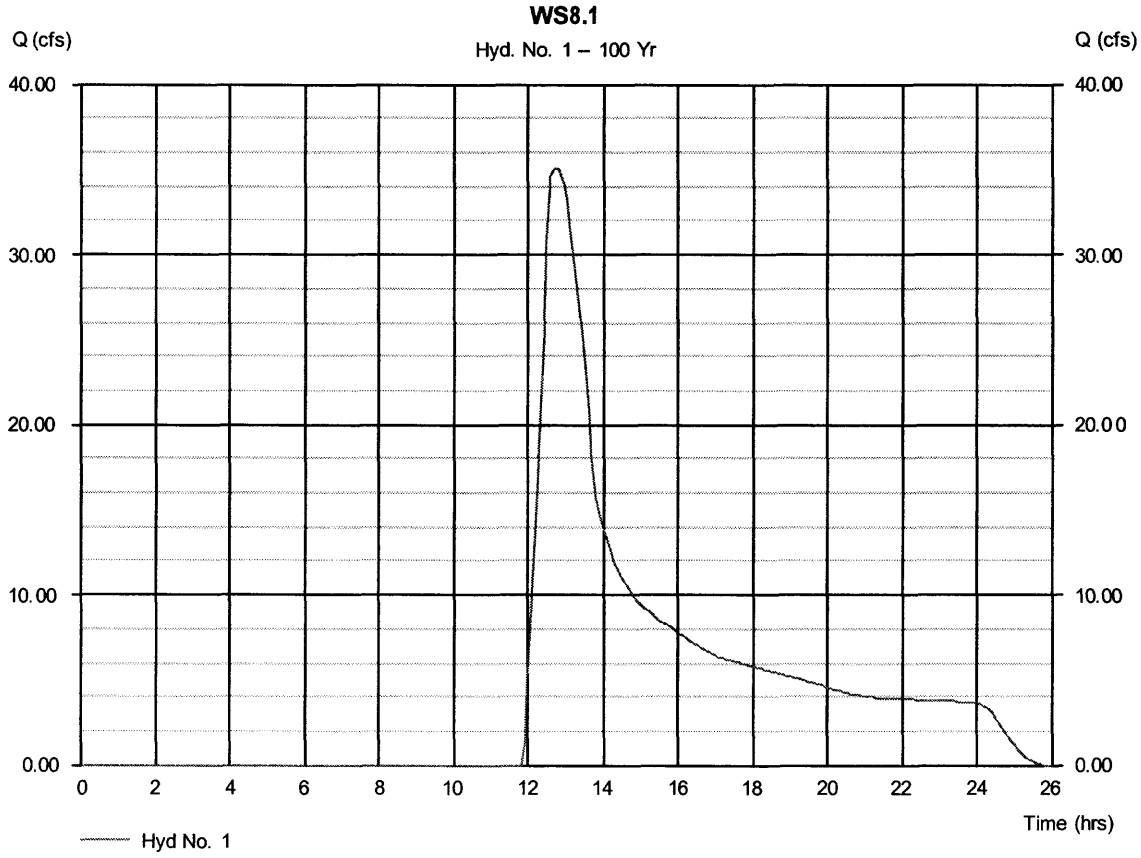

Table of Contents

Lila-WS9-24hr.gpw

Hydraflow Hydrographs by Intelisolve

Wednesday, Nov 30 2005, 8:48 AM

2 - Year

Hydrograph Reports 1

Hydrograph No. 1, SCS Runoff, WS9.1 1

5 - Year

Hydrograph Reports 2

Hydrograph No. 1, SCS Runoff, WS9.1 2

10 - Year

Hydrograph Reports 3

Hydrograph No. 1, SCS Runoff, WS9.1 3

25 - Year

Hydrograph Reports 4

Hydrograph No. 1, SCS Runoff, WS9.1 4

50 - Year

Hydrograph Reports 5

Hydrograph No. 1, SCS Runoff, WS9.1 5

100 - Year

Hydrograph Reports 6

Hydrograph No. 1, SCS Runoff, WS9.1 6

Hydrograph Plot

Hydraflow Hydrographs by Intelisolve Wednesday, Nov 30 2005, 8:47 AM

Hyd. No. 1

WS9.1

Hydrogra ph type	= SCS Runoff	Peak discharge	= 2.01 cfs
Storm frequency	= 2 yrs	Time interval	= 6 min
Drainage area	= 1317.000 ac	Curve number	= 65
Basin Slope	= 20.0 %	Hydraulic length	= 13900 ft
Tc method	= LAG	Time of conc. (Tc)	= 89.00 min
Total precip.	= 1.36 in	Distribution	= Type II
Storm duration	= 24 hrs	Shape factor	= 484

Hydrograph Volume = 67,583 cuft

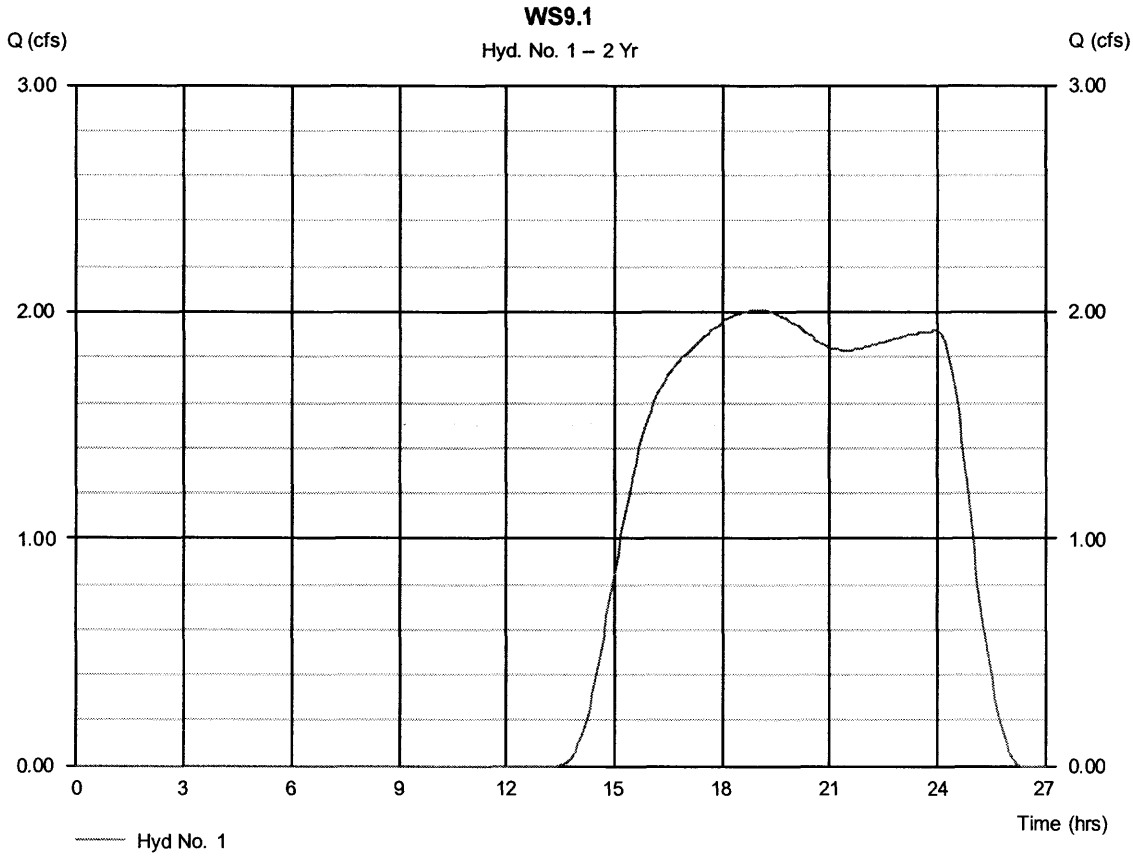

Hydrograph Plot

Hydraflow Hydrographs by Intelisolve Wednesday, Nov 30 2005, 8:47 AM

Hyd. No. 1

WS9.1

Hydrogra ph type	= SCS Runoff	Peak discharge	= 9.38 cfs
Storm frequency	= 5 yrs	Time interval	= 6 min
Drainage area	= 1317.000 ac	Curve number	= 65
Basin Slope	= 20.0 %	Hydraulic length	= 13900 ft
Tc method	= LAG	Time of conc. (Tc)	= 89.00 min
Total precip.	= 1.66 in	Distribution	= Type II
Storm duration	= 24 hrs	Shape factor	= 484

Hydrograph Volume = 271,870 cuft

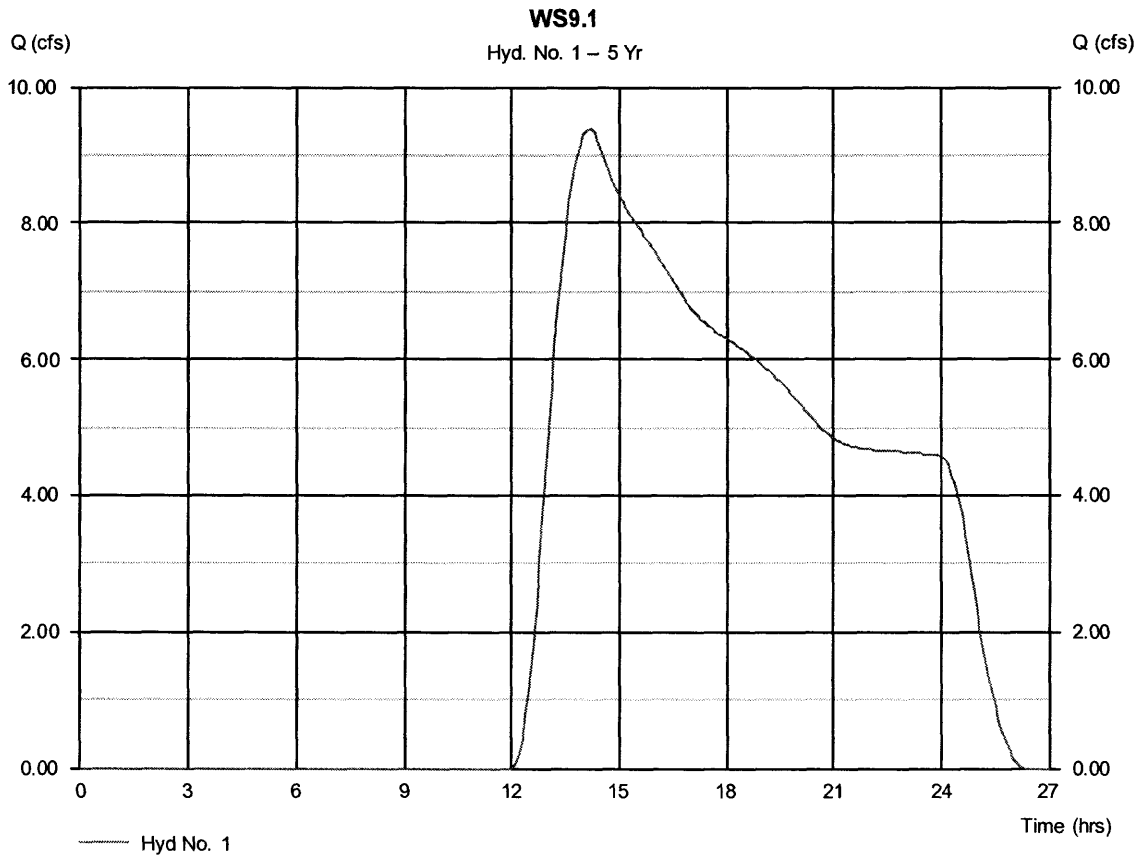

Hydrograph Plot

Hydraflow Hydrographs by Intelisolve

Wednesday, Nov 30 2005, 8:47 AM

Hyd. No. 1

WS9.1

Hydrogra ph type	= SCS Runoff	Peak discharge	= 24.59 cfs
Storm frequency	= 10 yrs	Time interval	= 6 min
Drainage area	= 1317.000 ac	Curve number	= 65
Basin Slope	= 20.0 %	Hydraulic length	= 13900 ft
Tc method	= LAG	Time of conc. (Tc)	= 89.00 min
Total precip.	= 1.91 in	Distribution	= Type II
Storm duration	= 24 hrs	Shape factor	= 484

Hydrograph Volume = 533,571 cuft

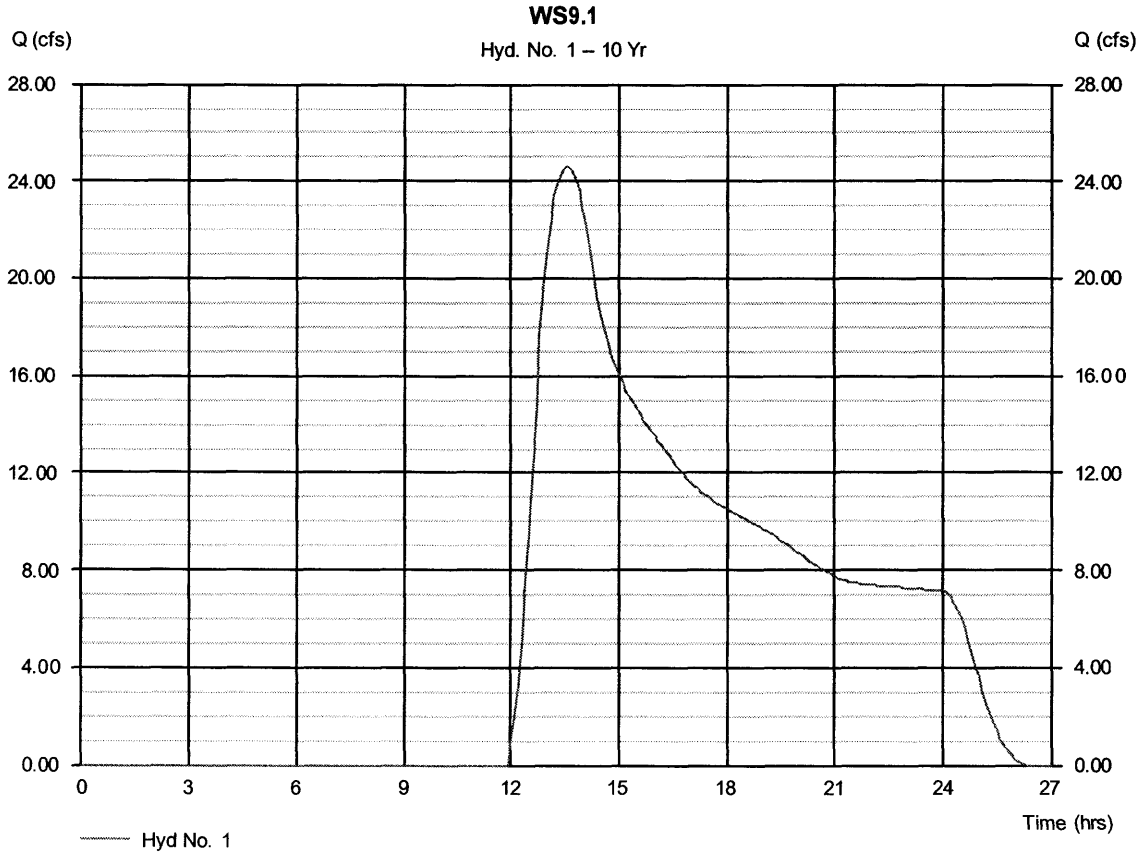

Hydrograph Plot

Hydraflow Hydrographs by Intelisolve Wednesday, Nov 30 2005, 8:47 AM

Hyd. No. 1

WS9.1

Hydrogra ph type	= SCS Runoff	Peak discharge	= 56.08 cfs
Storm frequency	= 25 yrs	Time interval	= 6 min
Drainage area	= 1317.000 ac	Curve number	= 65
Basin Slope	= 20.0 %	Hydraulic length	= 13900 ft
Tc method	= LAG	Time of conc. (Tc)	= 89.00 min
Total precip.	= 2.23 in	Distribution	= Type II
Storm duration	= 24 hrs	Shape factor	= 484

Hydrograph Volume = 959,976 cuft

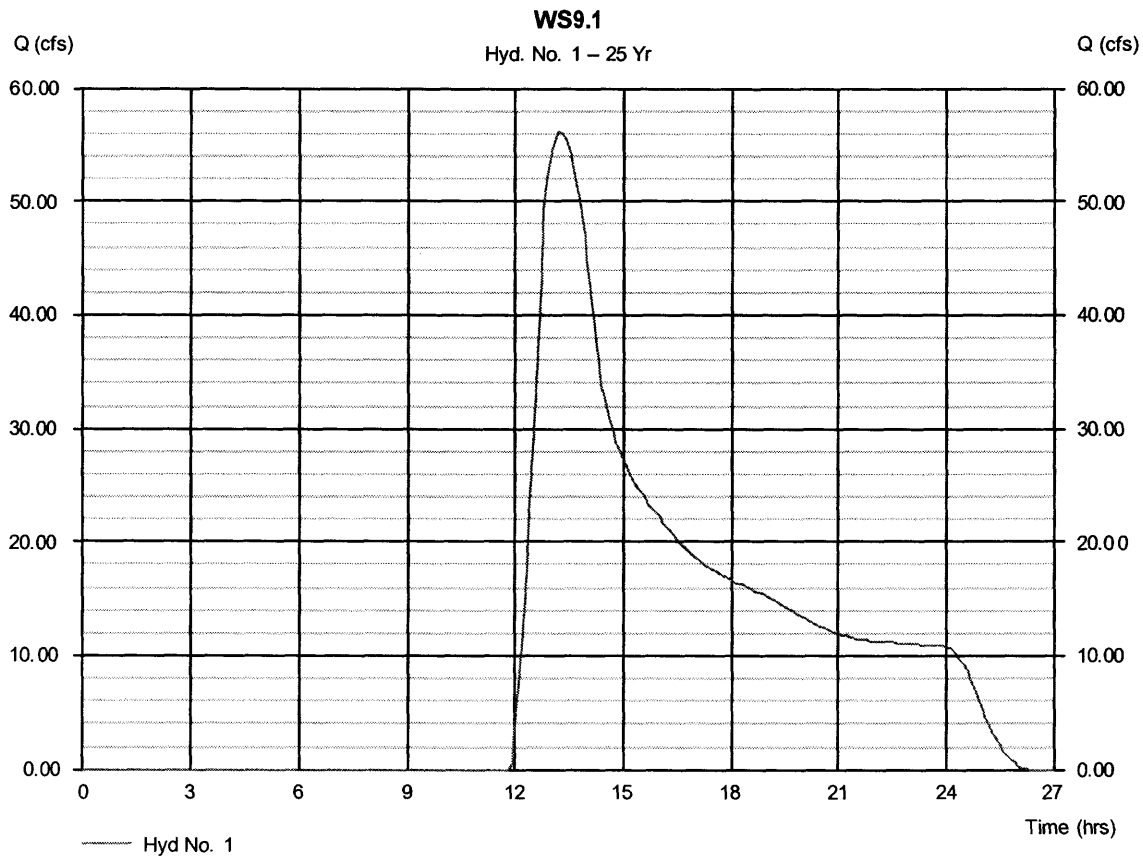

Hydrograph Plot

Hydraflow Hydrographs by Intelisolve

Wednesday, Nov 30 2005, 8:47 AM

Hyd. No. 1

WS9.1

Hydrogra ph type	= SCS Runoff	Peak discharge	= 94.53 cfs
Storm frequency	= 50 yrs	Time interval	= 6 min
Drainage area	= 1317.000 ac	Curve number	= 65
Basin Slope	= 20.0 %	Hydraulic length	= 13900 ft
Tc method	= LAG	Time of conc. (Tc)	= 89.00 min
Total precip.	= 2.48 in	Distribution	= Type II
Storm duration	= 24 hrs	Shape factor	= 484

Hydrograph Volume = 1,386,475 cuft

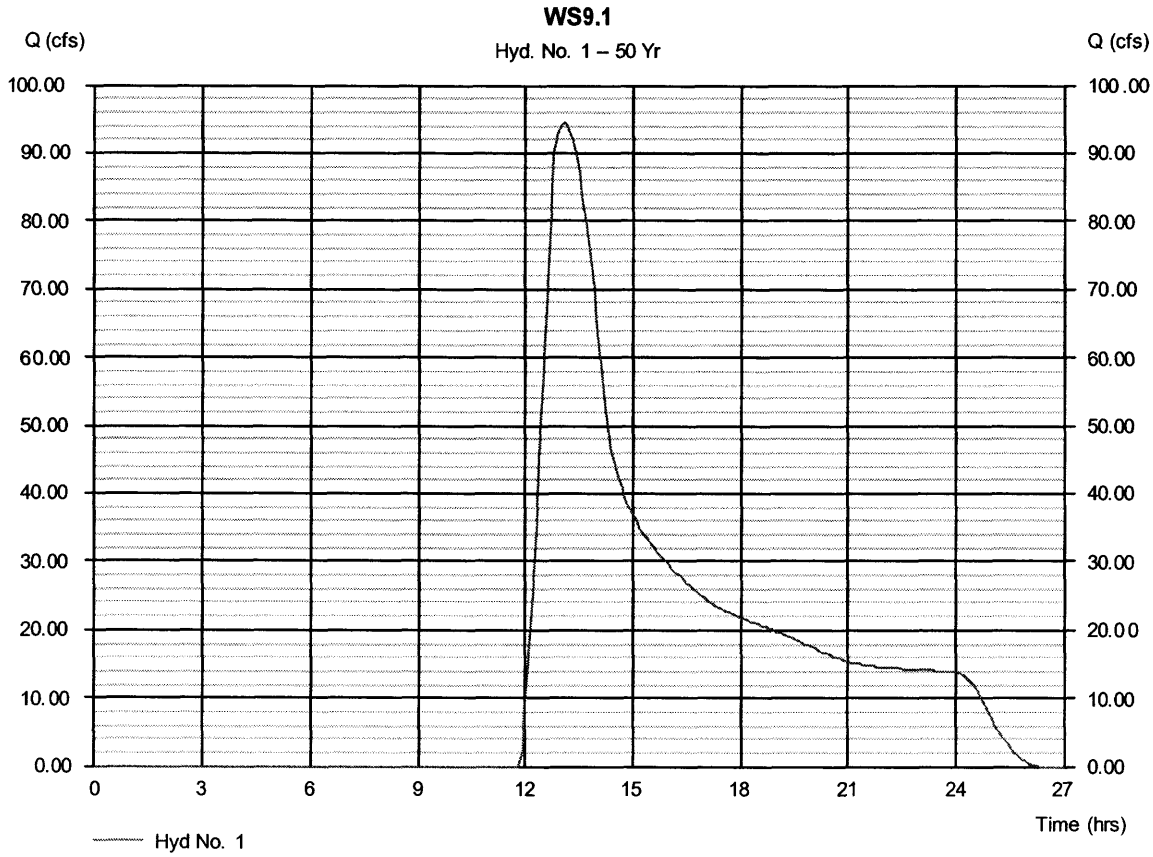

Hydrograph Plot

Hydraflow Hydrographs by Intelisolve — Wednesday, Nov 30 2005, 8:47 AM

Hyd. No. 1

WS9.1

Hydrograph type	= SCS Runoff	Peak discharge	= 139.99 cfs
Storm frequency	= 100 yrs	Time interval	= 6 min
Drainage area	= 1317.000 ac	Curve number	= 65
Basin Slope	= 20.0 %	Hydraulic length	= 13900 ft
Tc method	= LAG	Time of conc. (Tc)	= 89.00 min
Total precip.	= 2.74 in	Distribution	= Type II
Storm duration	= 24 hrs	Shape factor	= 484

Hydrograph Volume = 1,866,864 cuft

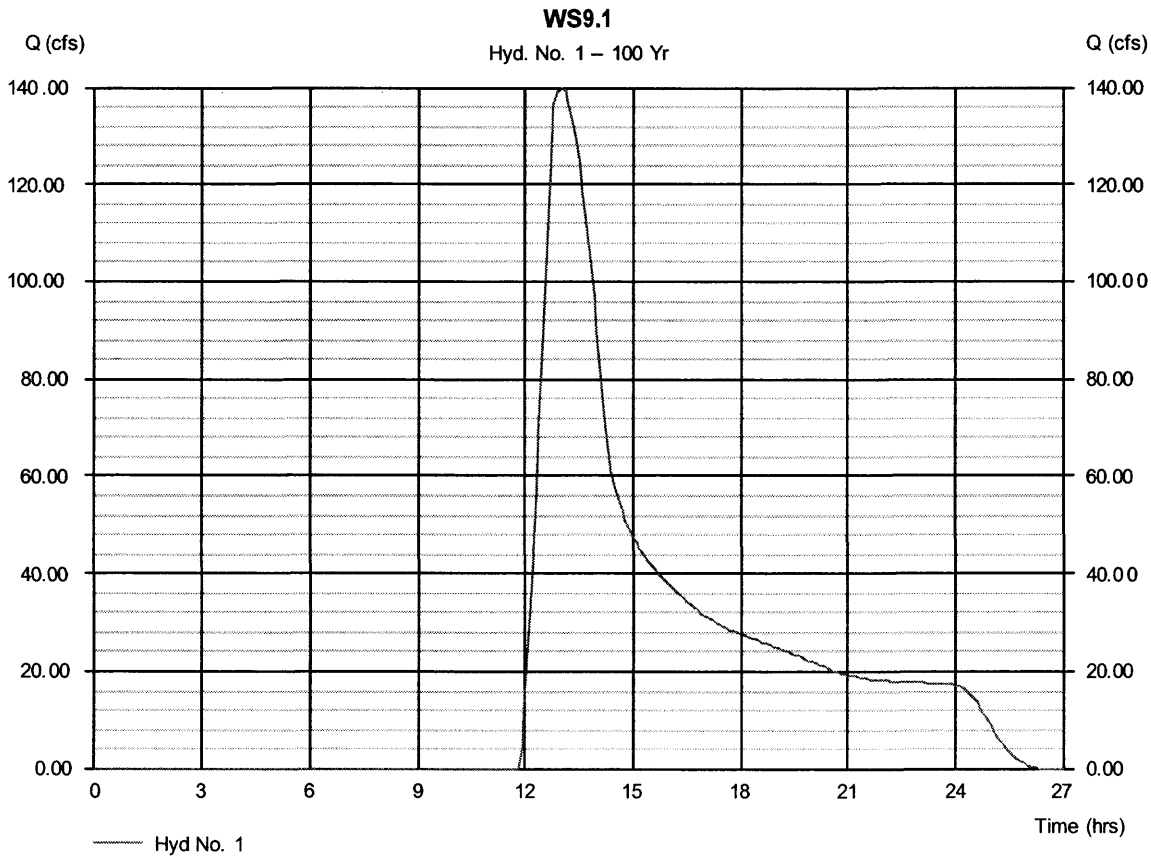

Table of Contents

LittlePark-24hr.gpw

Hydraflow Hydrographs by Intelisolve

Wednesday, Nov 30 2005, 8:50 AM

2 - Year

Hydrograph Reports 1

Hydrograph No. 1, SCS Runoff, WS6.1 1

5 - Year

Hydrograph Reports 2

Hydrograph No. 1, SCS Runoff, WS6.1 2

10 - Year

Hydrograph Reports 3

Hydrograph No. 1, SCS Runoff, WS6.1 3

25 - Year

Hydrograph Reports 4

Hydrograph No. 1, SCS Runoff, WS6.1 4

50 - Year

Hydrograph Reports 5

Hydrograph No. 1, SCS Runoff, WS6.1 5

100 - Year

Hydrograph Reports 6

Hydrograph No. 1, SCS Runoff, WS6.1 6

Hydrograph Plot

Hydraflow Hydrographs by Intelisolve Wednesday, Nov 30 2005, 8:49 AM

Hyd. No. 1

WS6.1

Hydrograph type	= SCS Runoff	Peak discharge	= 0.76 cfs
Storm frequency	= 2 yrs	Time interval	= 6 min
Drainage area	= 499.000 ac	Curve number	= 65
Basin Slope	= 20.8 %	Hydraulic length	= 7930 ft
Tc method	= LAG	Time of conc. (Tc)	= 55.70 min
Total precip.	= 1.36 in	Distribution	= Type II
Storm duration	= 24 hrs	Shape factor	= 484

Hydrograph Volume = 25,607 cuft

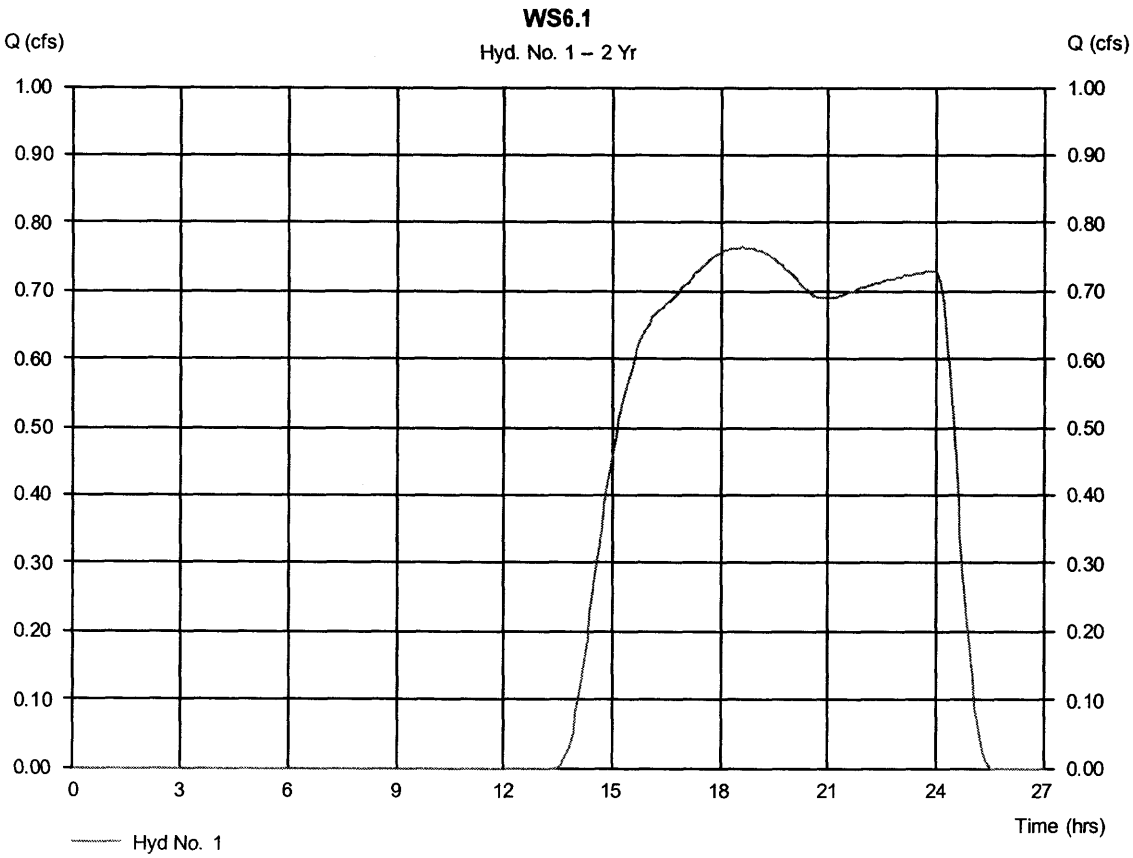

Hydrograph Plot

Hydraflow Hydrographs by Intelisolve Wednesday, Nov 30 2005, 8:49 AM

Hyd. No. 1

WS6.1

Hydrogra ph type	= SCS Runoff	Peak discharge	= 3.76 cfs
Storm frequency	= 5 yrs	Time interval	= 6 min
Drainage area	= 499.000 ac	Curve number	= 65
Basin Slope	= 20.8 %	Hydraulic length	= 7930 ft
Tc method	= LAG	Time of conc. (Tc)	= 55.70 min
Total precip.	= 1.66 in	Distribution	= Type II
Storm duration	= 24 hrs	Shape factor	= 484

Hydrograph Volume = 103,009 cuft

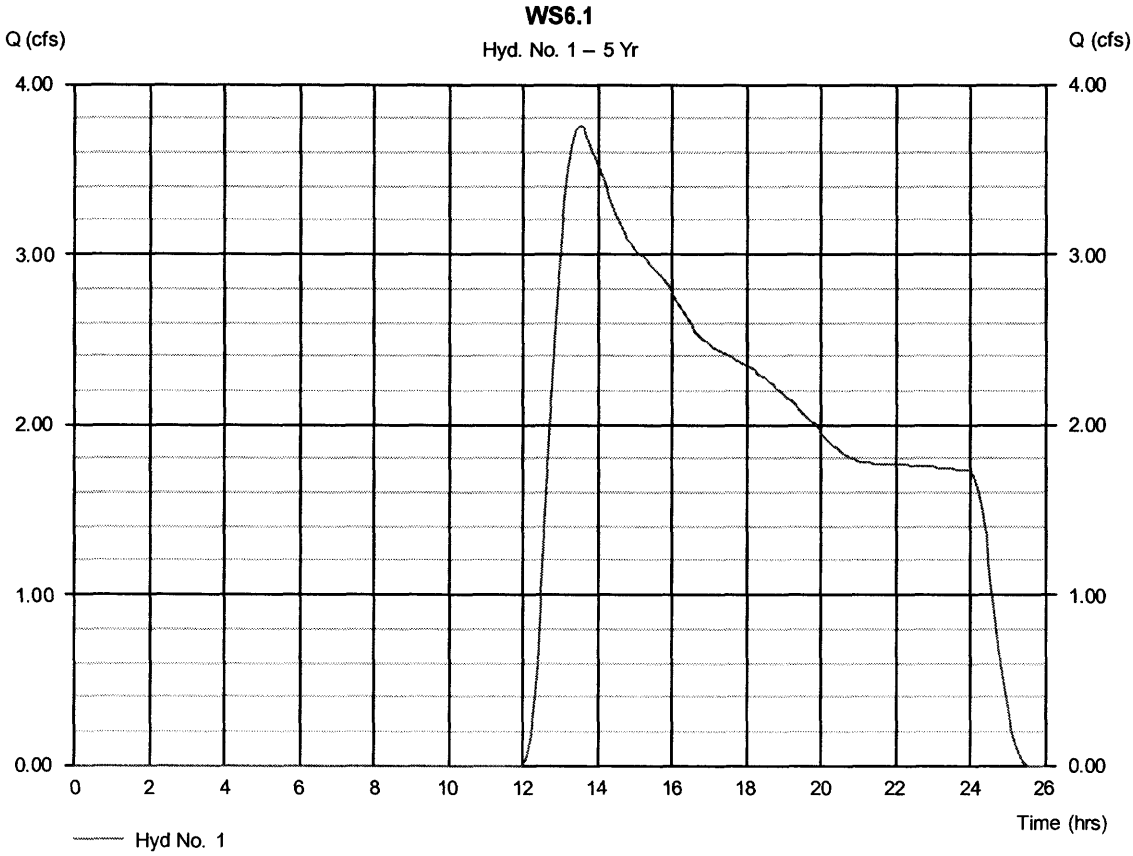

Hydrograph Plot

Hydraflow Hydrographs by Intelisolve Wednesday, Nov 30 2005, 8:50 AM

Hyd. No. 1

WS6.1

Hydrogra ph type	= SCS Runoff	Peak discharge	= 10.88 cfs
Storm frequency	= 10 yrs	Time interval	= 6 min
Drainage area	= 499.000 ac	Curve number	= 65
Basin Slope	= 20.8 %	Hydraulic length	= 7930 ft
Tc method	= LAG	Time of conc. (Tc)	= 55.70 min
Total precip.	= 1.91 in	Distribution	= Type II
Storm duration	= 24 hrs	Shape factor	= 484

Hydrograph Volume = 202,165 cuft

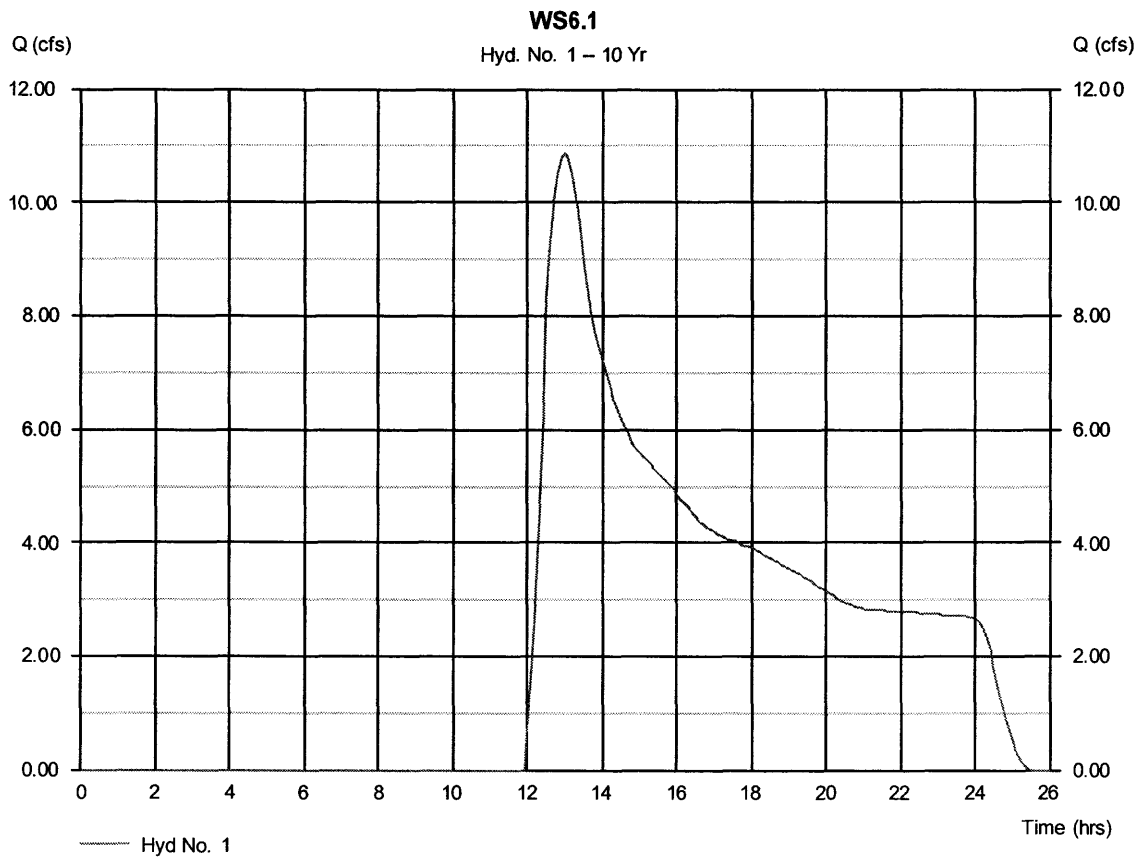

Hydrograph Plot

Hydraflow Hydrographs by Intelisolve Wednesday, Nov 30 2005, 8:50 AM

Hyd. No. 1

WS6.1

Hydrogra ph type	= SCS Runoff	Peak discharge	= 26.50 cfs
Storm frequency	= 25 yrs	Time interval	= 6 min
Drainage area	= 499.000 ac	Curve number	= 65
Basin Slope	= 20.8 %	Hydraulic length	= 7930 ft
Tc method	= LAG	Time of conc. (Tc)	= 55.70 min
Total precip.	= 2.23 in	Distribution	= Type II
Storm duration	= 24 hrs	Shape factor	= 484

Hydrograph Volume = 363,727 cuft

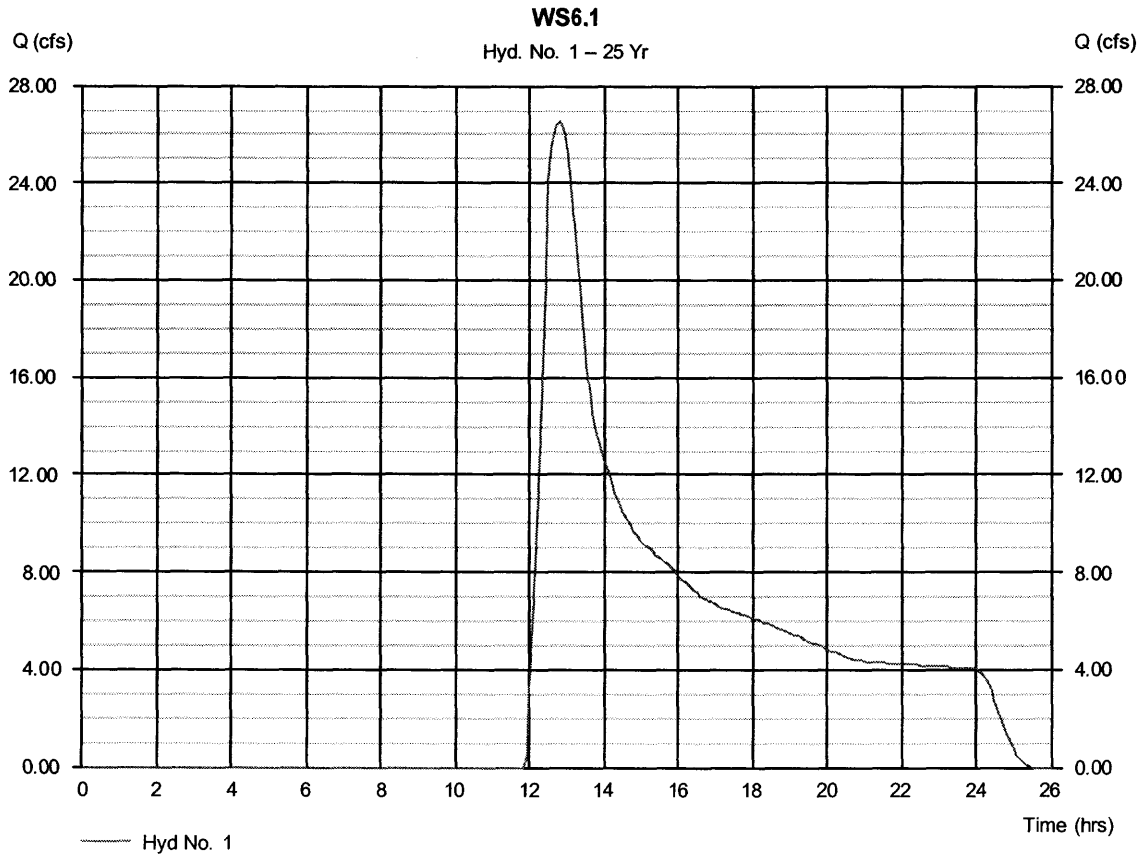

Hydrograph Plot

Hydraflow Hydrographs by Intelisolve Wednesday, Nov 30 2005, 8:50 AM

Hyd. No. 1

WS6.1

Hydrogra ph type	= SCS Runoff	Peak discharge	= 46.16 cfs
Storm frequency	= 50 yrs	Time interval	= 6 min
Drainage area	= 499.000 ac	Curve number	= 65
Basin Slope	= 20.8 %	Hydraulic length	= 7930 ft
Tc method	= LAG	Time of conc. (Tc)	= 55.70 min
Total precip.	= 2.48 in	Distribution	= Type II
Storm duration	= 24 hrs	Shape factor	= 484

Hydrograph Volume = 525,324 cuft

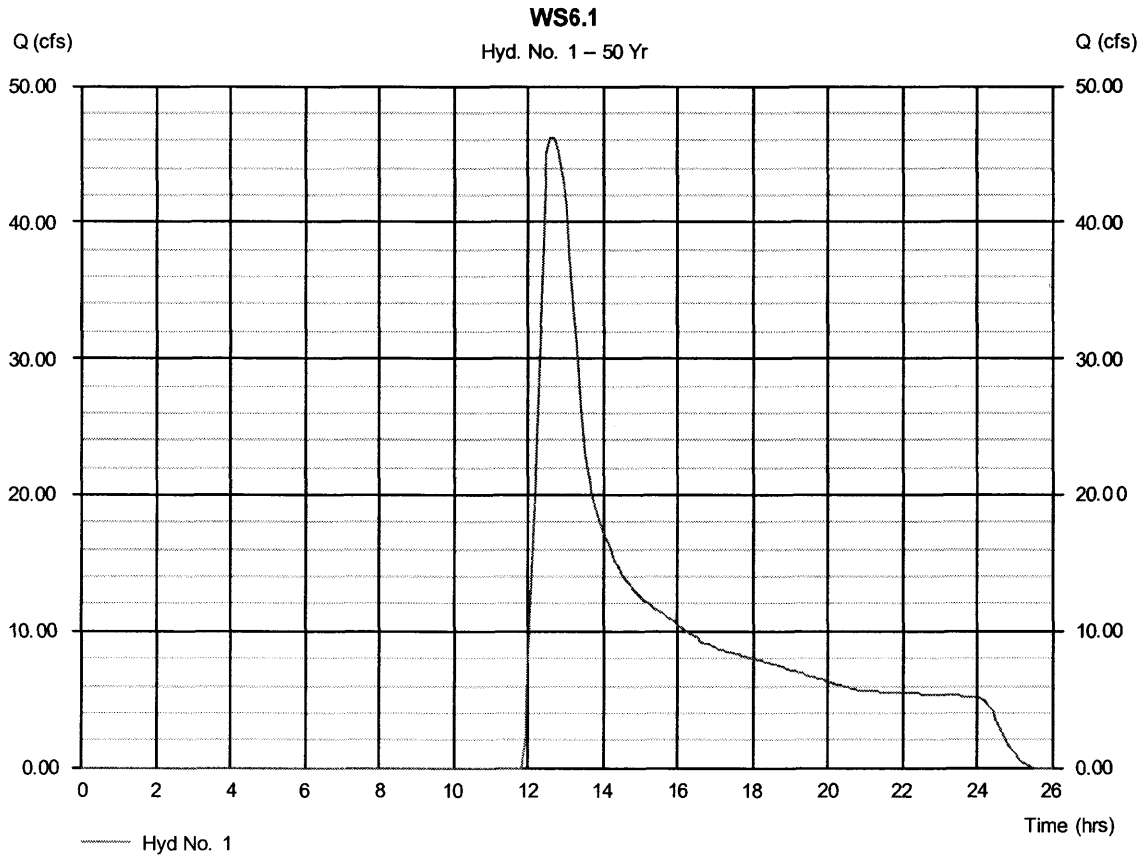

Hydrograph Plot

Hydraflow Hydrographs by Intelisolve

Wednesday, Nov 30 2005, 8:50 AM

Hyd. No. 1

WS6.1

Hydrogra ph type	= SCS Runoff	Peak discharge	= 69.84 cfs
Storm frequency	= 100 yrs	Time interval	= 6 min
Drainage area	= 499.000 ac	Curve number	= 65
Basin Slope	= 20.8 %	Hydraulic length	= 7930 ft
Tc method	= LAG	Time of conc. (Tc)	= 55.70 min
Total precip.	= 2.74 in	Distribution	= Type II
Storm duration	= 24 hrs	Shape factor	= 484
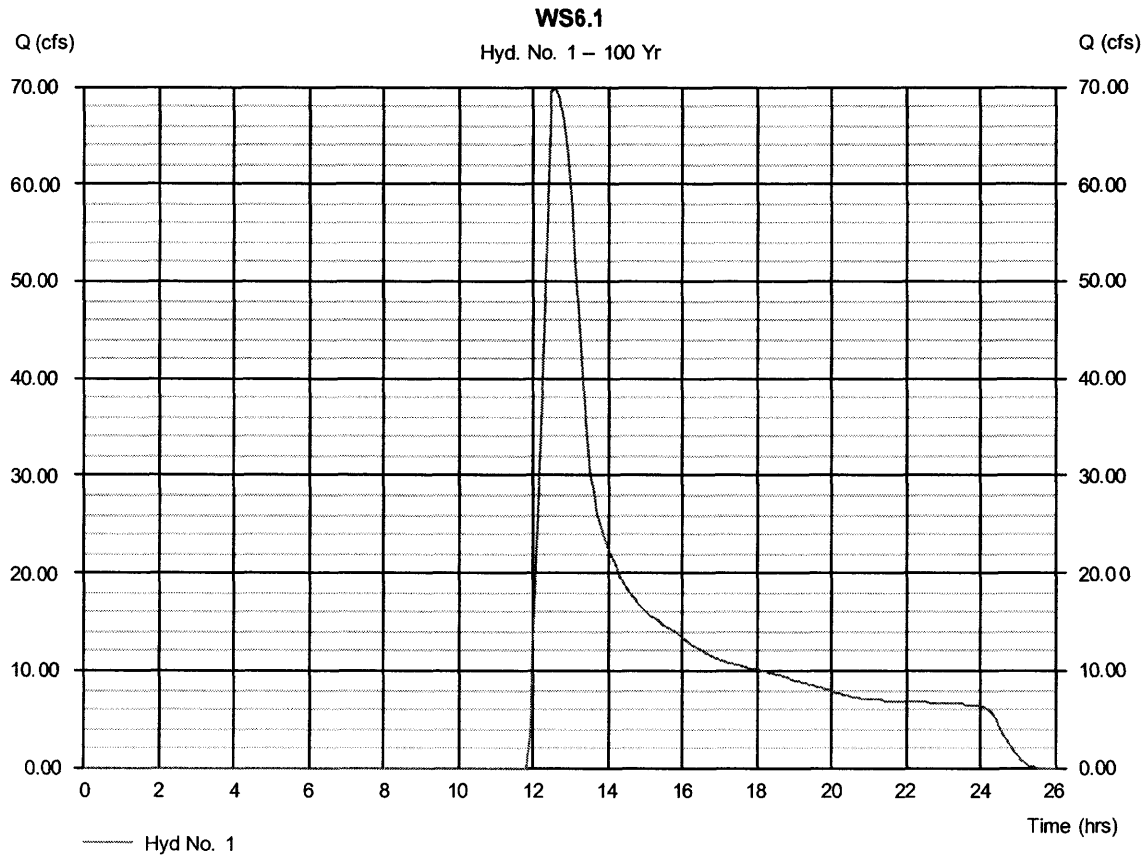
Hydrograph Volume = 707,339 cuft