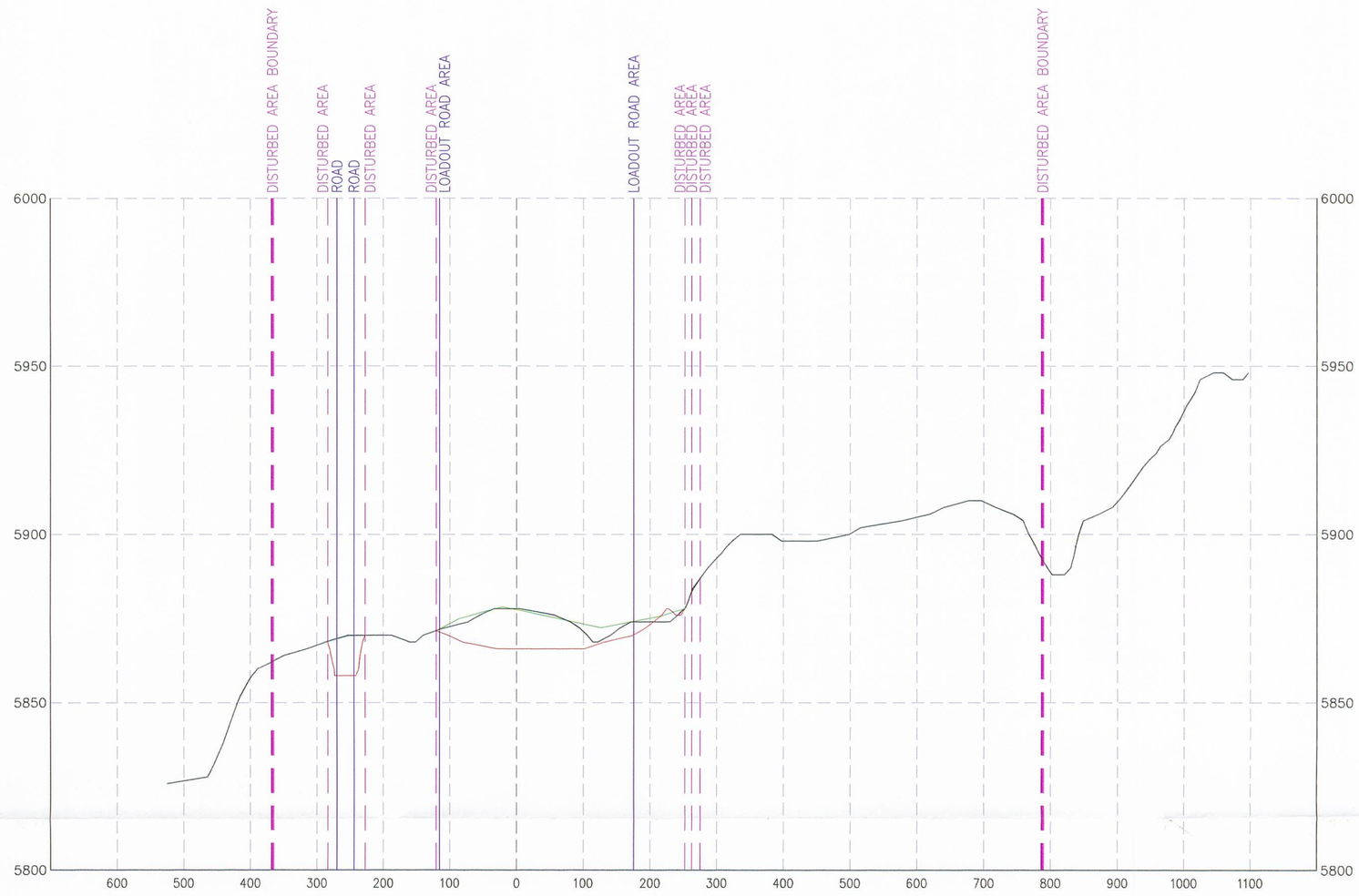

SECTION 2+00

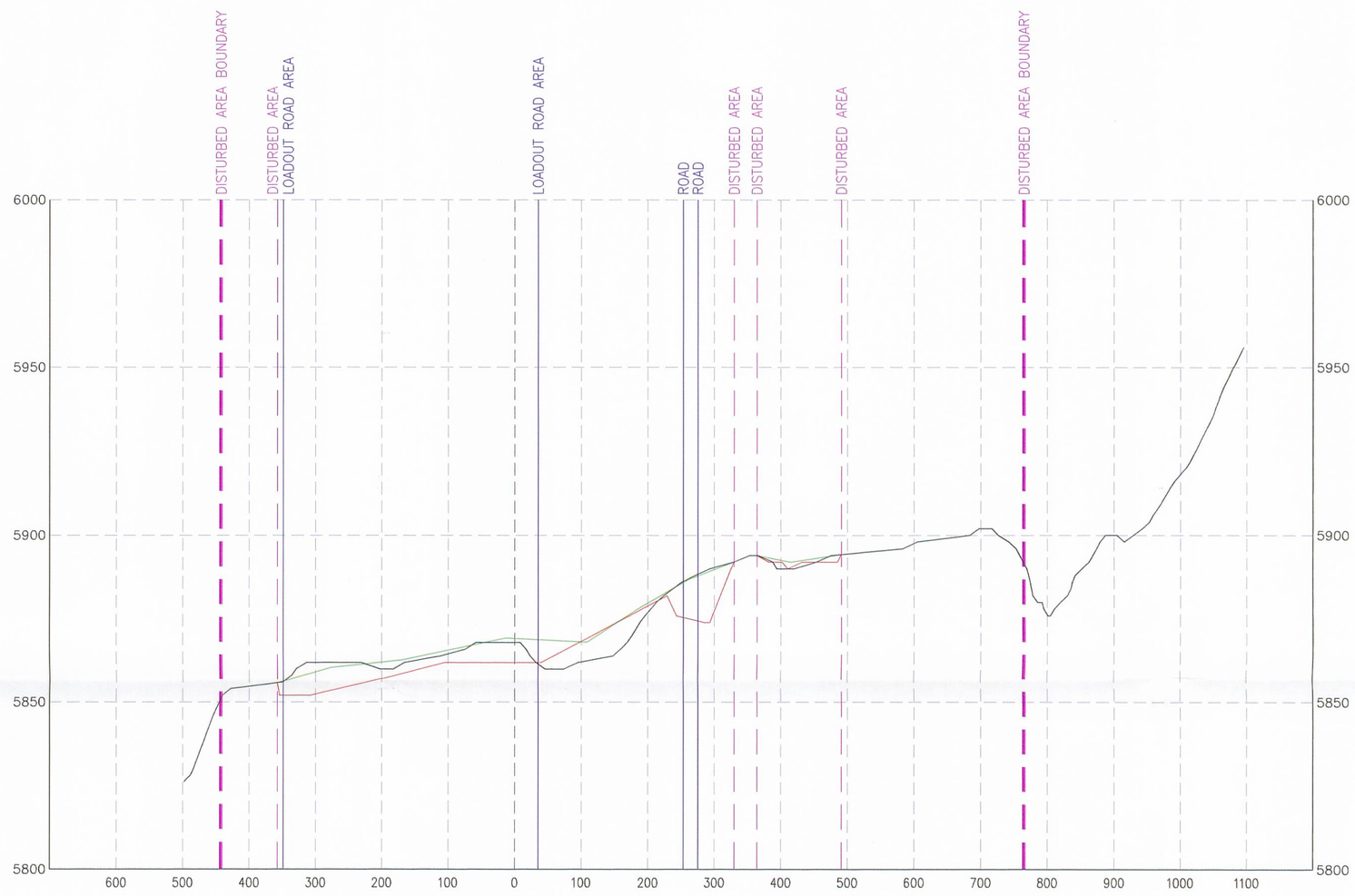

SECTION 1+00

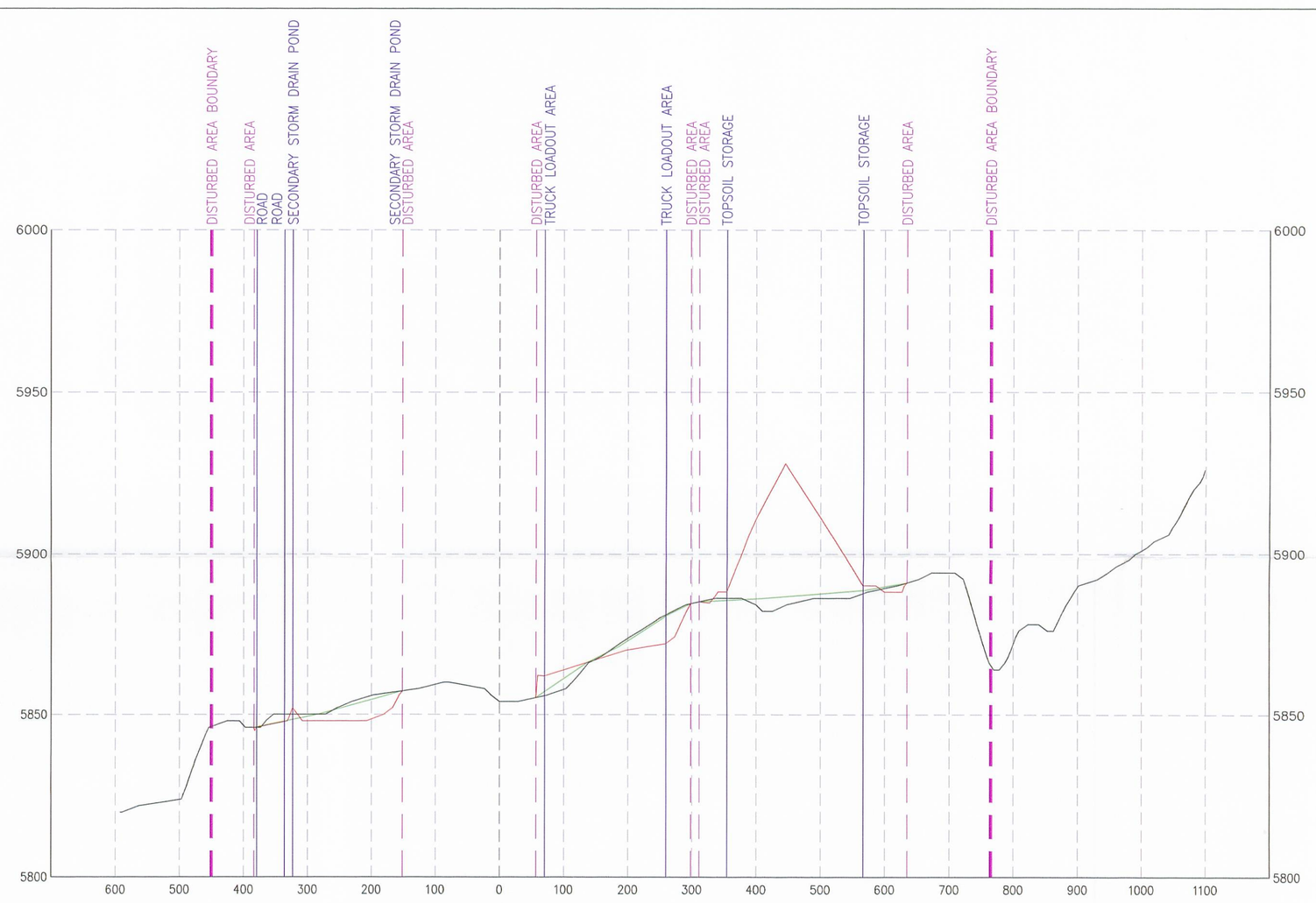

SECTION 0+00

LEGEND

- Original Profile/Section
- Working Profile/Section
- Reclaimed Profile/Section
- Disturbed Area Boundary
- Site Facility Boundary

NOTE:
SEE PLATES 5-1A AND 5-6
FOR SECTION LOCATIONS.

SCALE

VERTICAL SCALE: 60', 30', 0, 15'

V 1" = 30'

H 1" = 150'

HORIZONTAL SCALE: 75', 0, 150', 300'

REVISION DATE:

DATE:	BY:	DATE:	BY:
MARCH 2008	PJJ		

RECEIVED
MAY 02 2008
DIV. OF OIL, GAS & MINING

UTAH REGISTERED PROFESSIONAL ENGINEER
4152606
R. Jay Marshall
03/18/08

LILA CANYON MINE

Surface Sections

DATE:	DRAWN BY:
MARCH 2008	PJJ
SCALE: AS SHOWN	PLATE #: Plate 5-7A-1