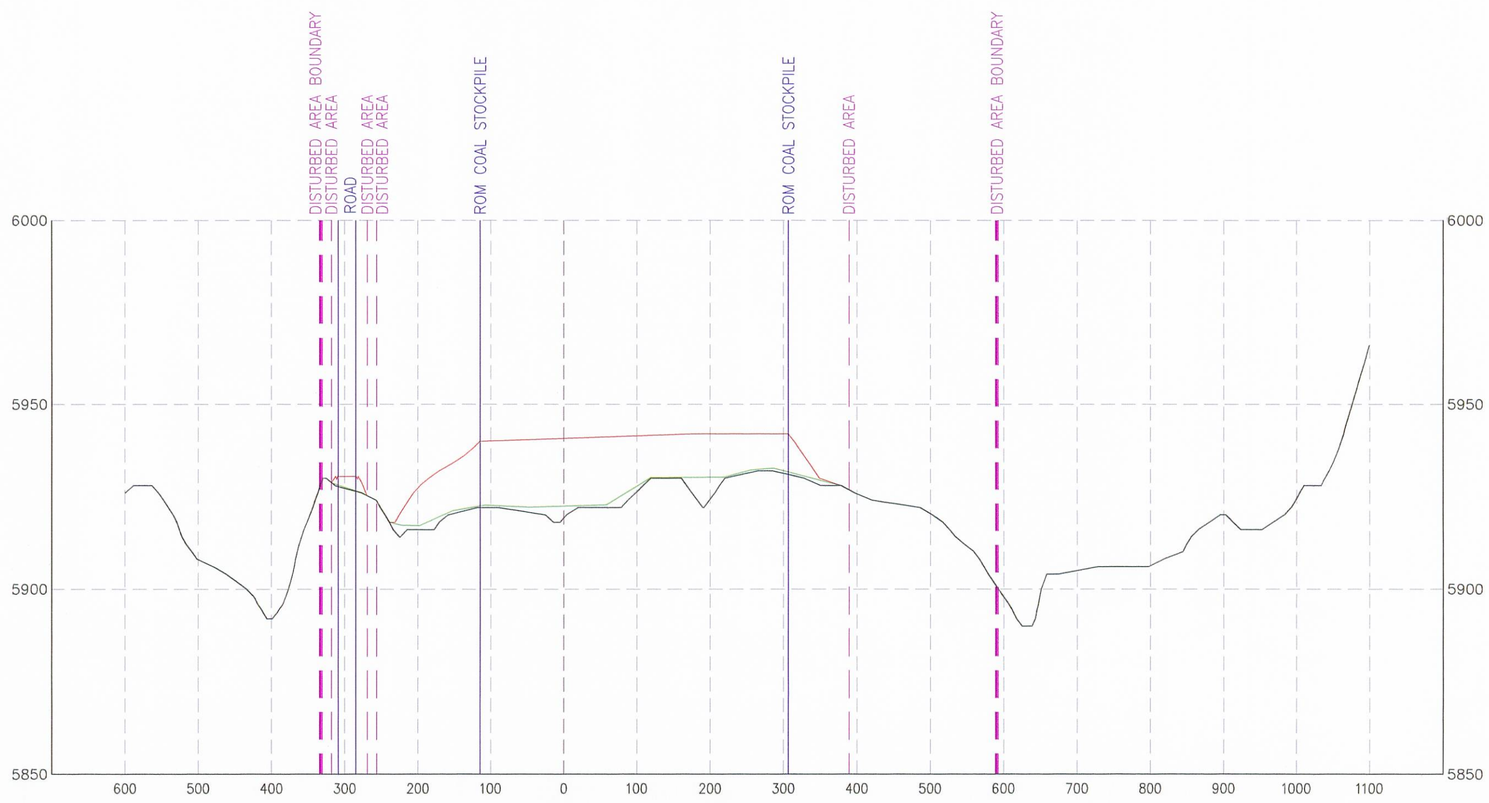

SECTION 8+00

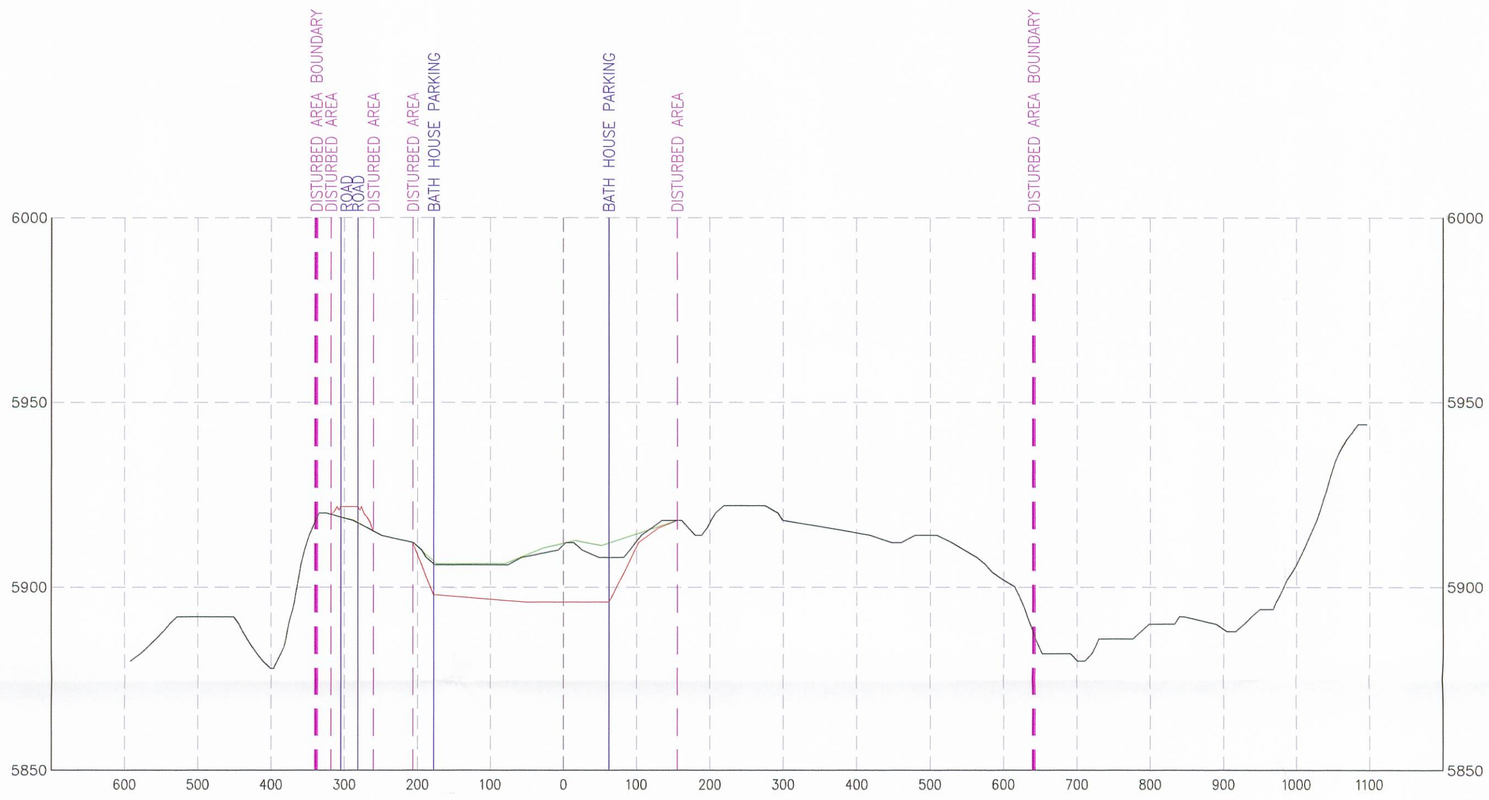

SECTION 7+00

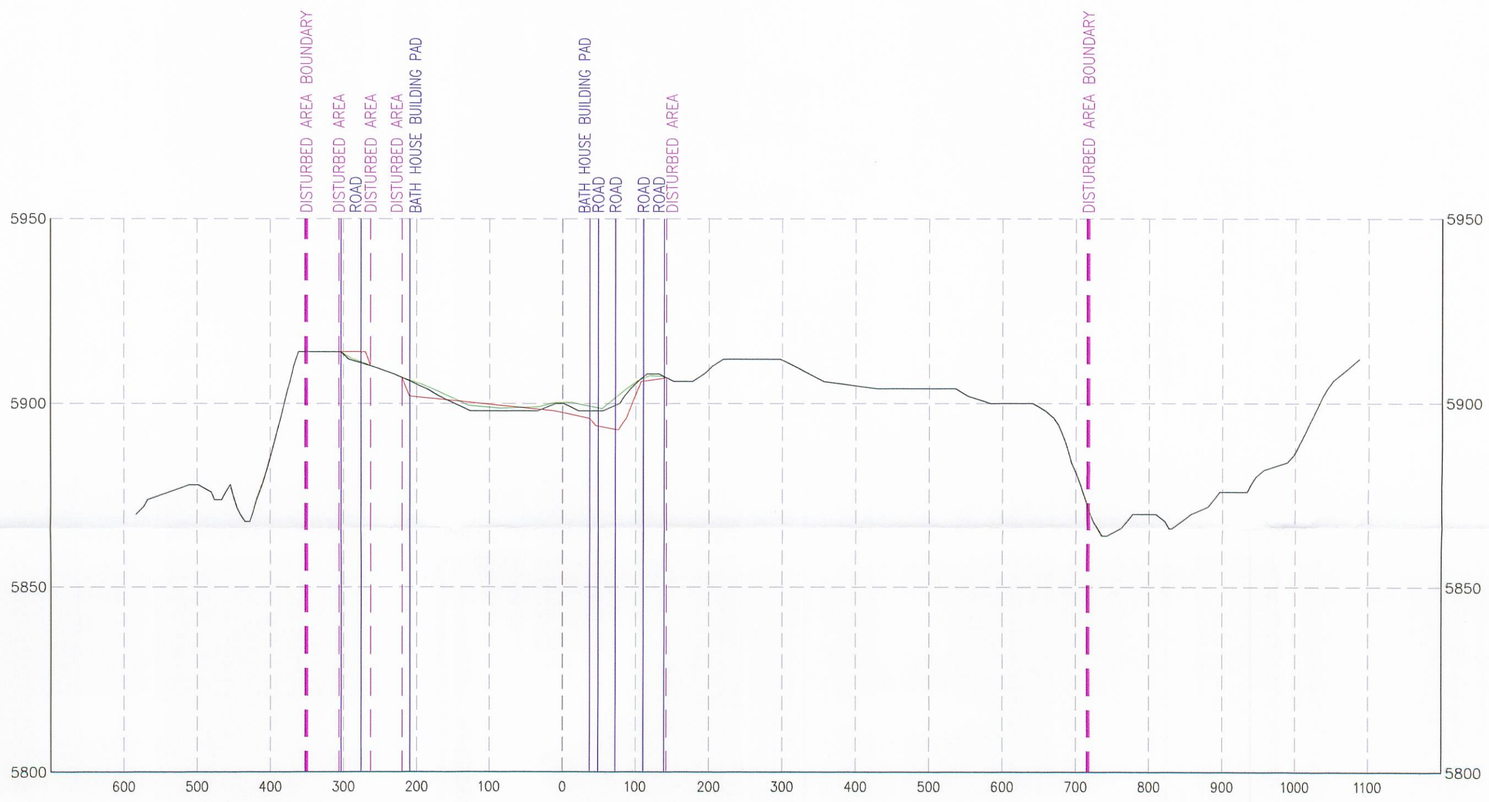

SECTION 6+00

RECEIVED
MAY 02 2008
DIV. OF OIL, GAS & MINING

File in:
☐ Confidential
☐ Shelf
☒ Expandable
Refer to Record No 0020 Date 5/2/2008
In C/007/0015, 2008, Incoming
For additional information

LEGEND

- Original Profile/Section
- Working Profile/Section
- Reclaimed Profile/Section
- Disturbed Area Boundary
- Site Facility Boundary

NOTE:
SEE PLATES 5-1A AND 5-6
FOR SECTION LOCATIONS.

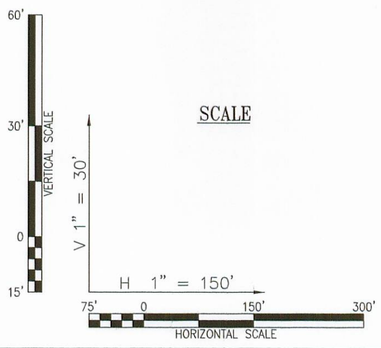

SCALE

REVISION DATE:

DATE:	BY:	DATE:	BY:
MARCH 2008	PJJ		

UTAH REGISTERED PROFESSIONAL ENGINEER #152606 R. Jay Marshall 03/19/08

LILA CANYON MINE

Surface Profile Sections

DATE:	DRAWN BY:
MARCH 2008	PJJ
SCALE: AS SHOWN	PLATE #: Plate 5-7A-3