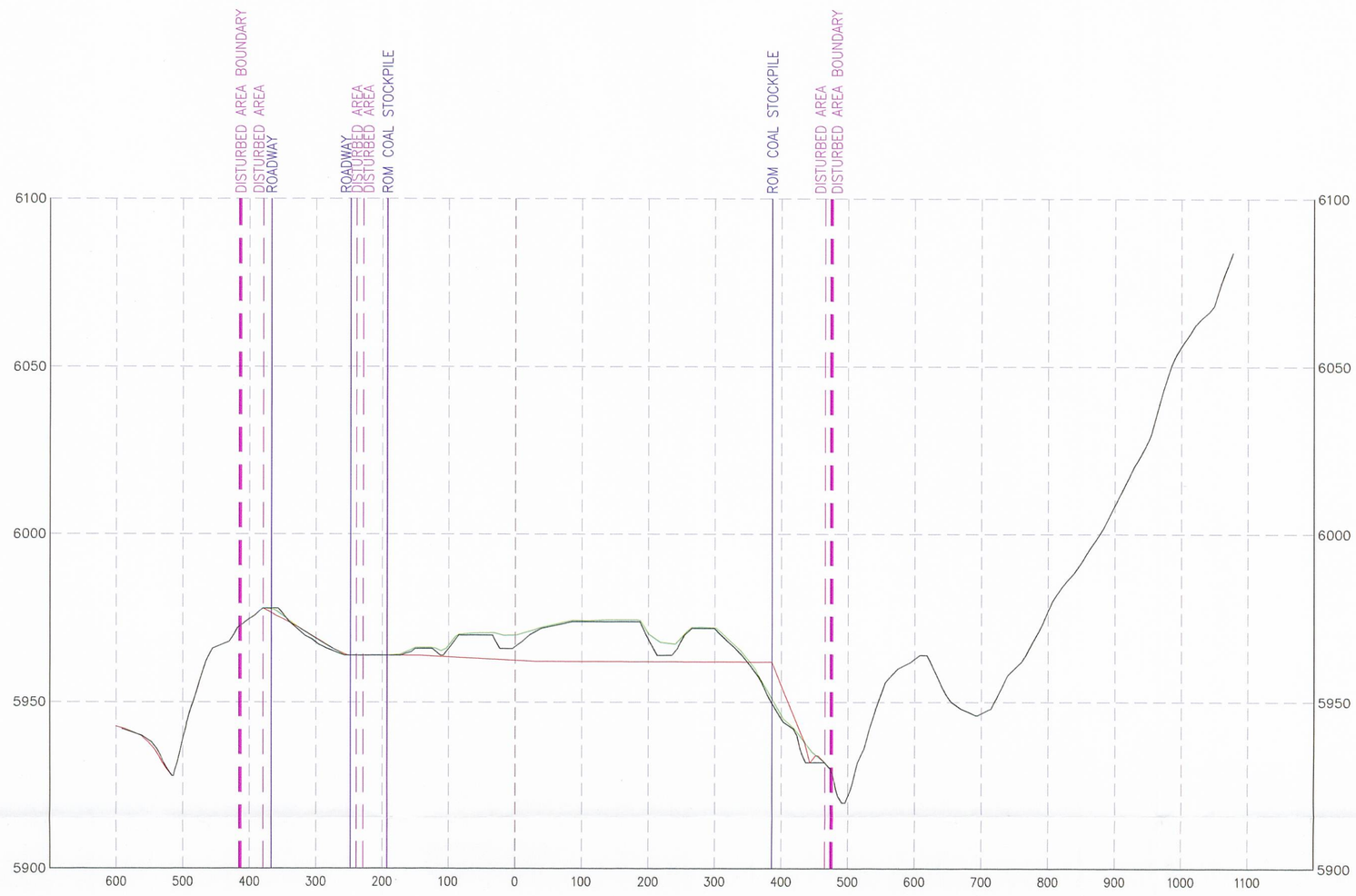

SECTION 11+00

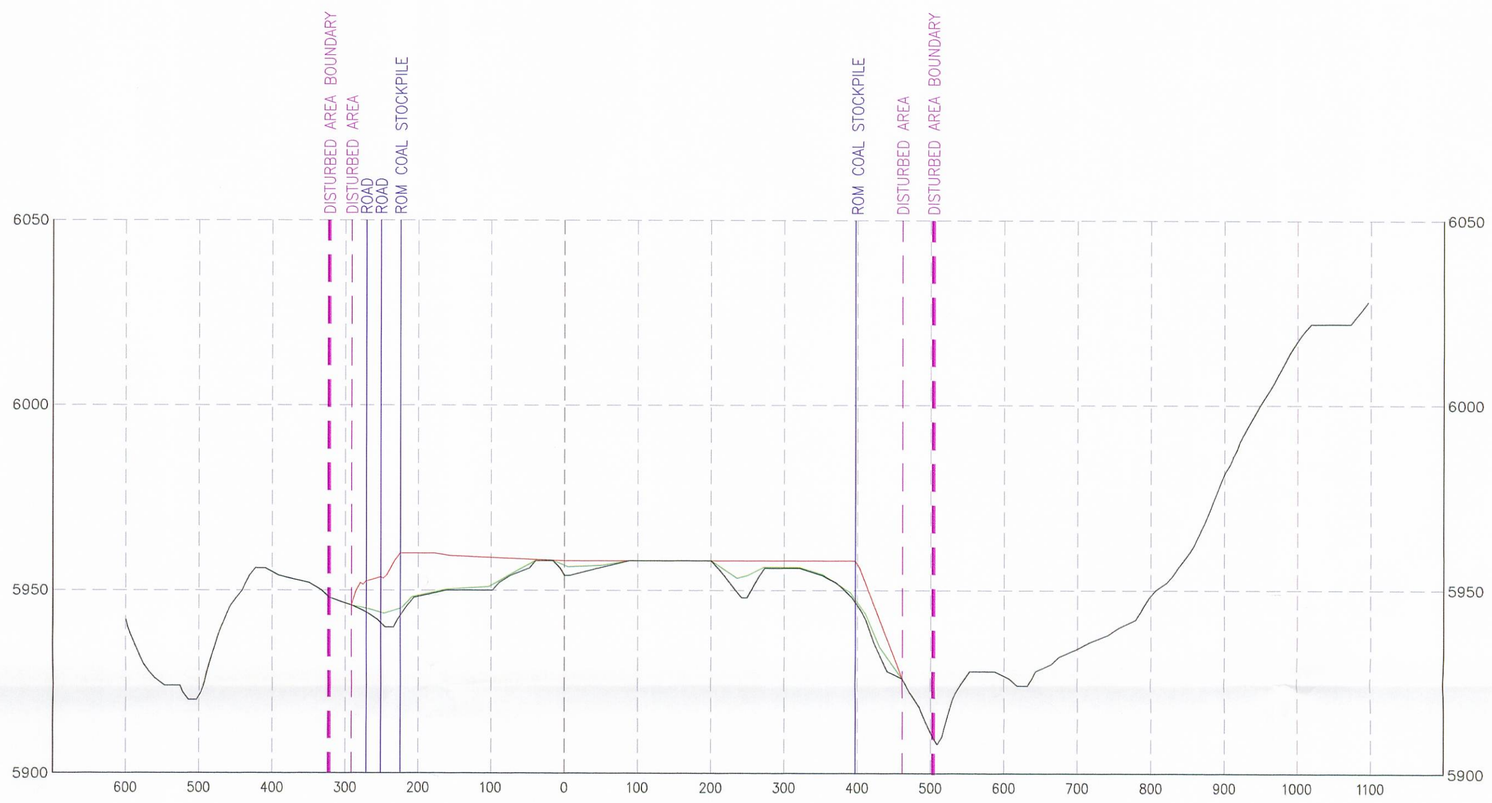

SECTION 10+00

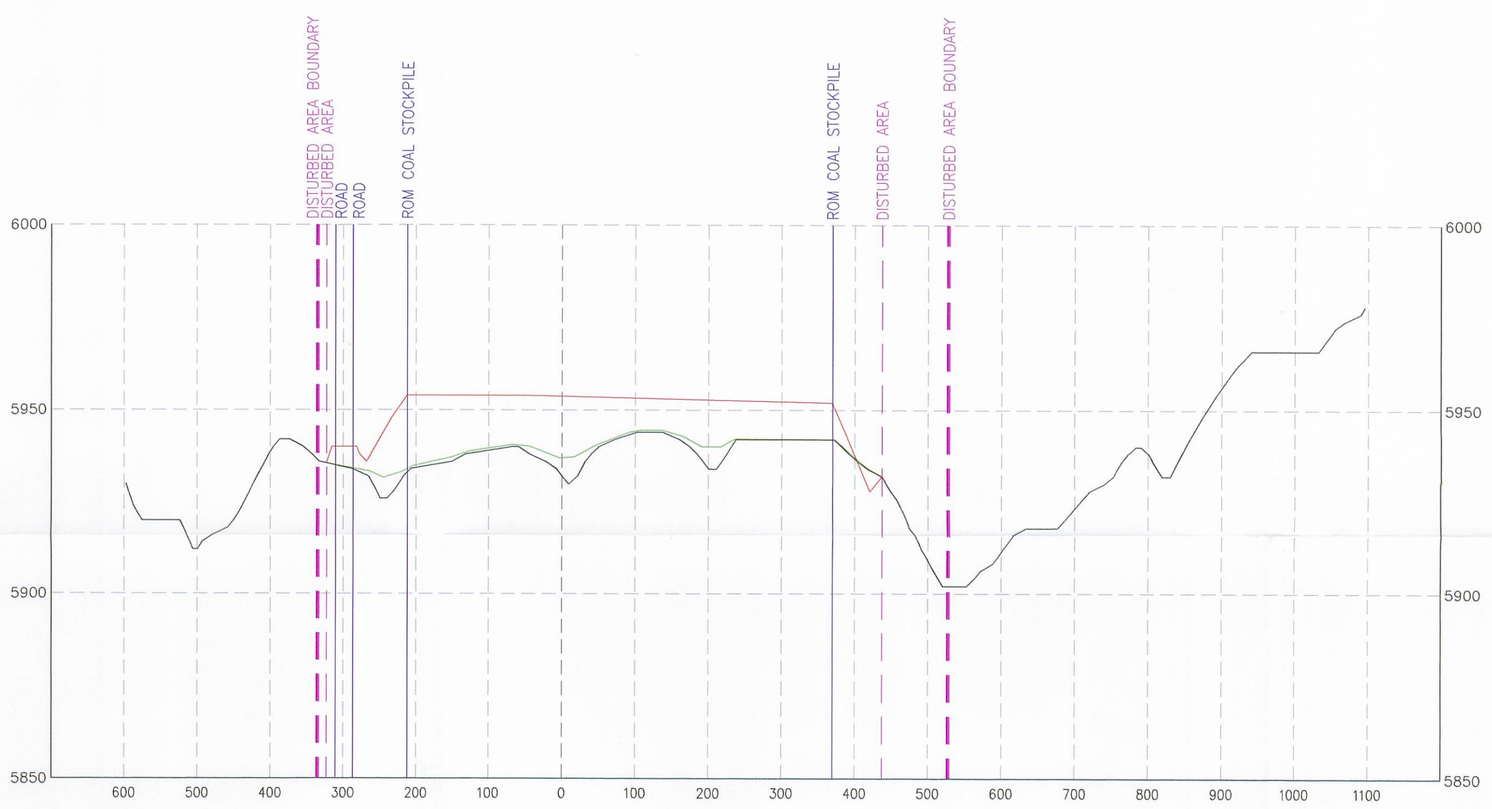

SECTION 9+00

RECEIVED
MAY 02 2008
DIV. OF OIL, GAS & MINING

File in:
☐ Confidential
☐ Shelf
☒ Expandable
Refer to Record No. 0030 Date 05/02/2008
In C/0070013.2008, Incoming
For additional information

LEGEND

- Original Profile/Section
- Working Profile/Section
- Reclaimed Profile/Section
- Disturbed Area Boundary
- Site Facility Boundary

NOTE:
SEE PLATES 5-1A AND 5-6
FOR SECTION LOCATIONS.

SCALE

VERTICAL SCALE: 60' 30' 0 15'
V 1" = 30'
H 1" = 150'
HORIZONTAL SCALE: 75' 0 150' 300'

REVISION DATE:

DATE:	BY:	DATE:	BY:
MARCH 2008	PJJ		

UTAH REGISTERED PROFESSIONAL ENGINEER
R. Jay Marshall
#152606
03/19/08

LILA CANYON MINE

Surface Profile Sections

DATE:	DRAWN BY:
MARCH 2008	PJJ
SCALE: AS SHOWN	PLATE #: Plate 5-7A-4