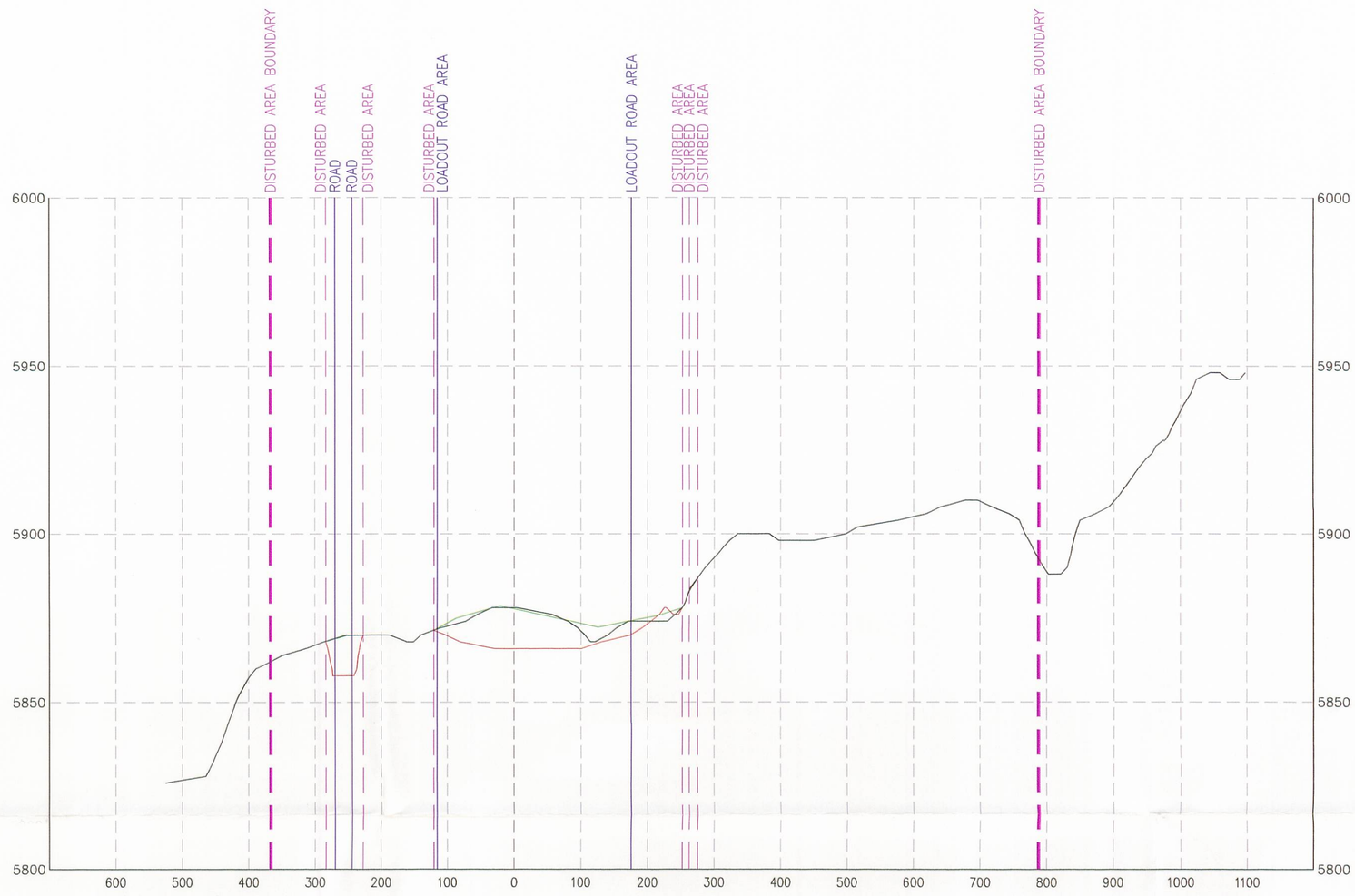

SECTION 2+00

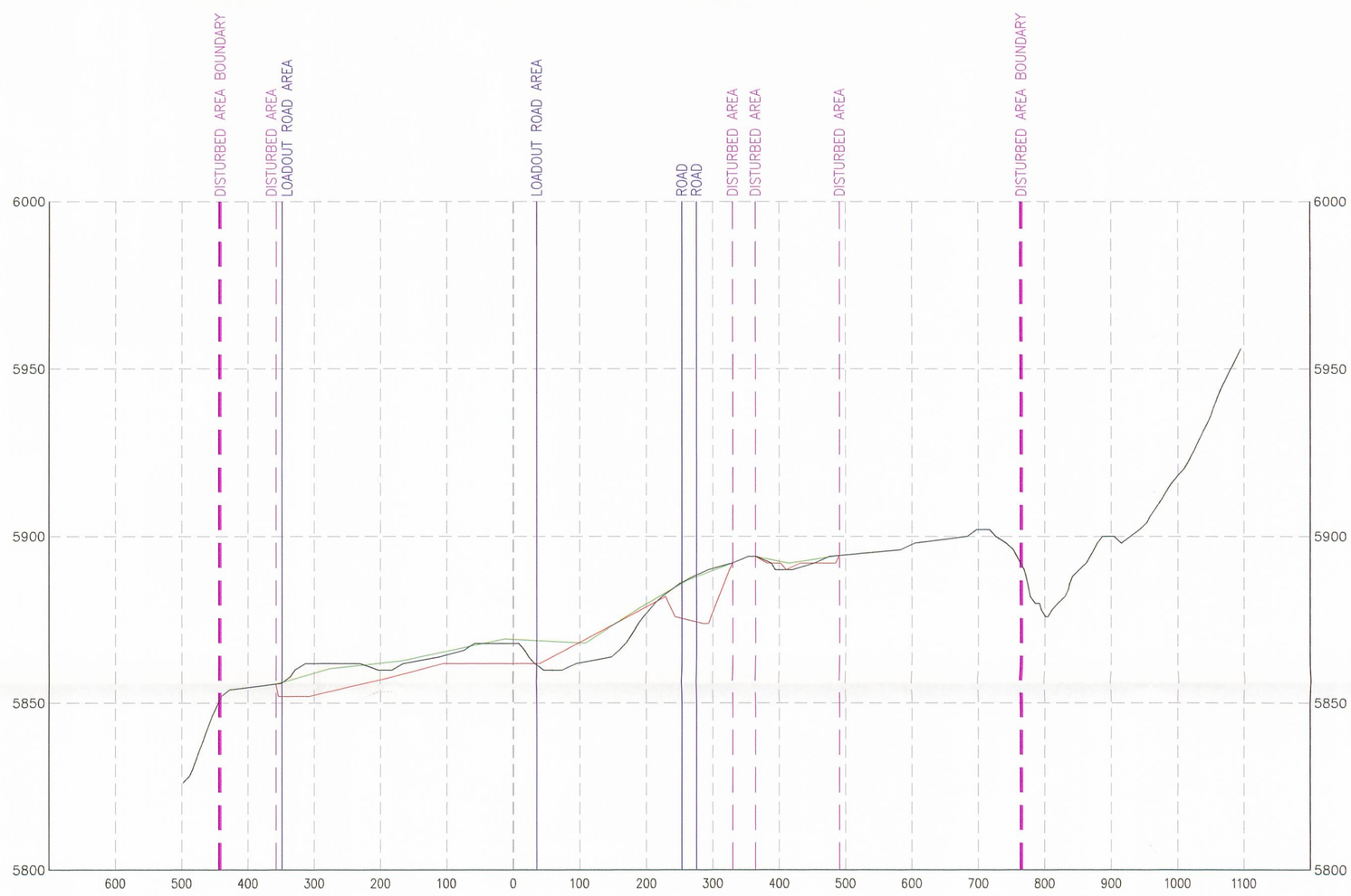

SECTION 1+00

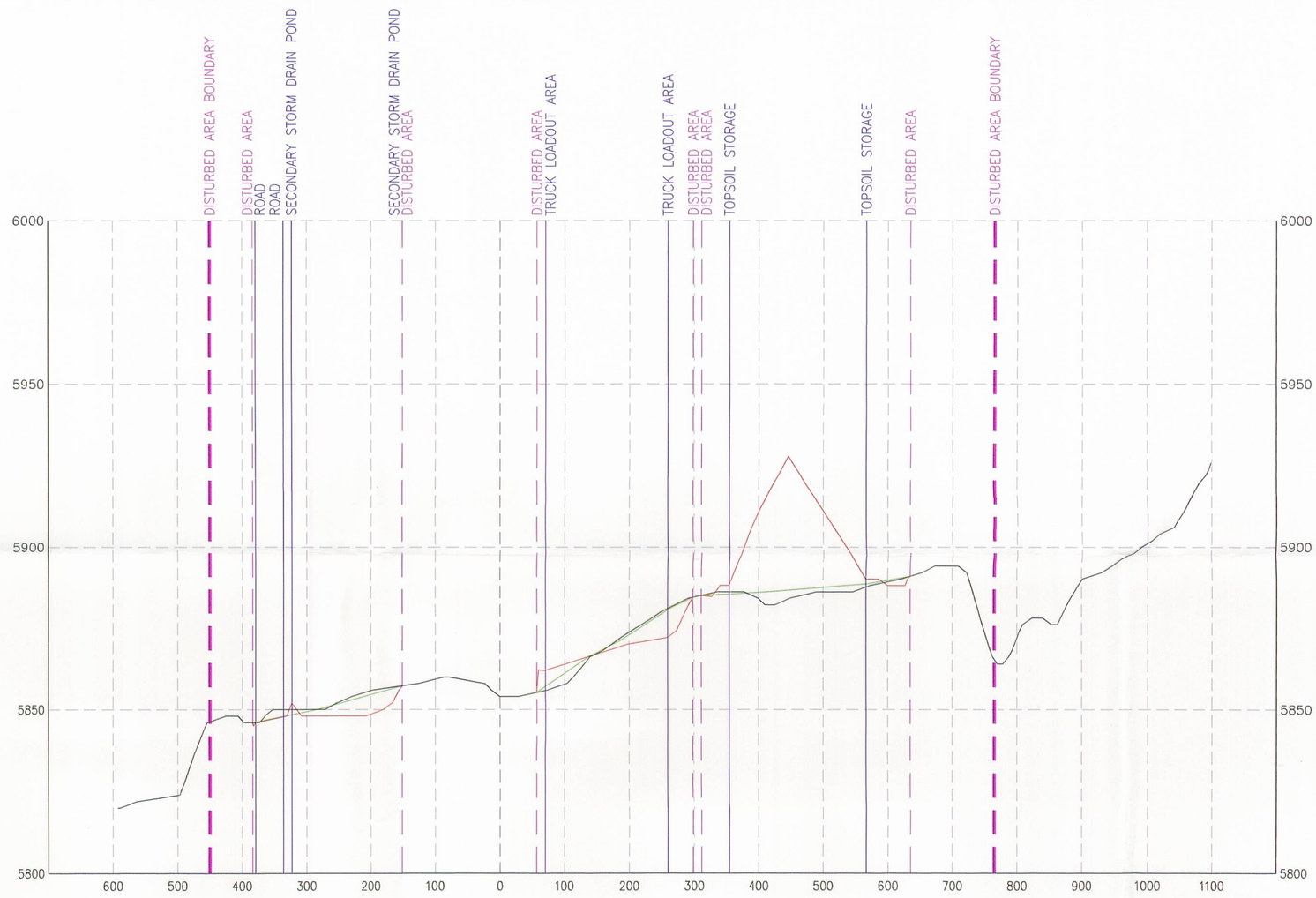

SECTION 0+00

LEGEND

- Original Profile/Section
- Working Profile/Section
- Reclaimed Profile/Section
- Disturbed Area Boundary
- Site Facility Boundary

NOTE:
SEE PLATES 5-1A AND 5-6
FOR SECTION LOCATIONS.

File in:
☐ Confidential
☒ Shelf
☐ Expandable
Refer to Record No 0027 Date 07212008
In C0070013, 2008, Incoming
For additional information

SCALE

VERTICAL SCALE: 60', 30', 0, 15'
V 1" = 30'
H 1" = 150'
HORIZONTAL SCALE: 75' 0 150' 300'

REVISION DATE:

DATE:	BY:	DATE:	BY:
MARCH 2008	PJJ		

RECEIVED JUL 22 2008 DIV. OF OIL, GAS & MINING

RECEIVED MAY 07 2008 DIV. OF OIL, GAS & MINING

UTAH REGISTERED PROFESSIONAL ENGINEER #152606 R. Jay Marshall 03/08/08

LILA CANYON MINE

Surface Sections

DATE:	DRAWN BY:
MARCH 2008	PJJ
SCALE: AS SHOWN	PLATE #: Plate 5-7A-1