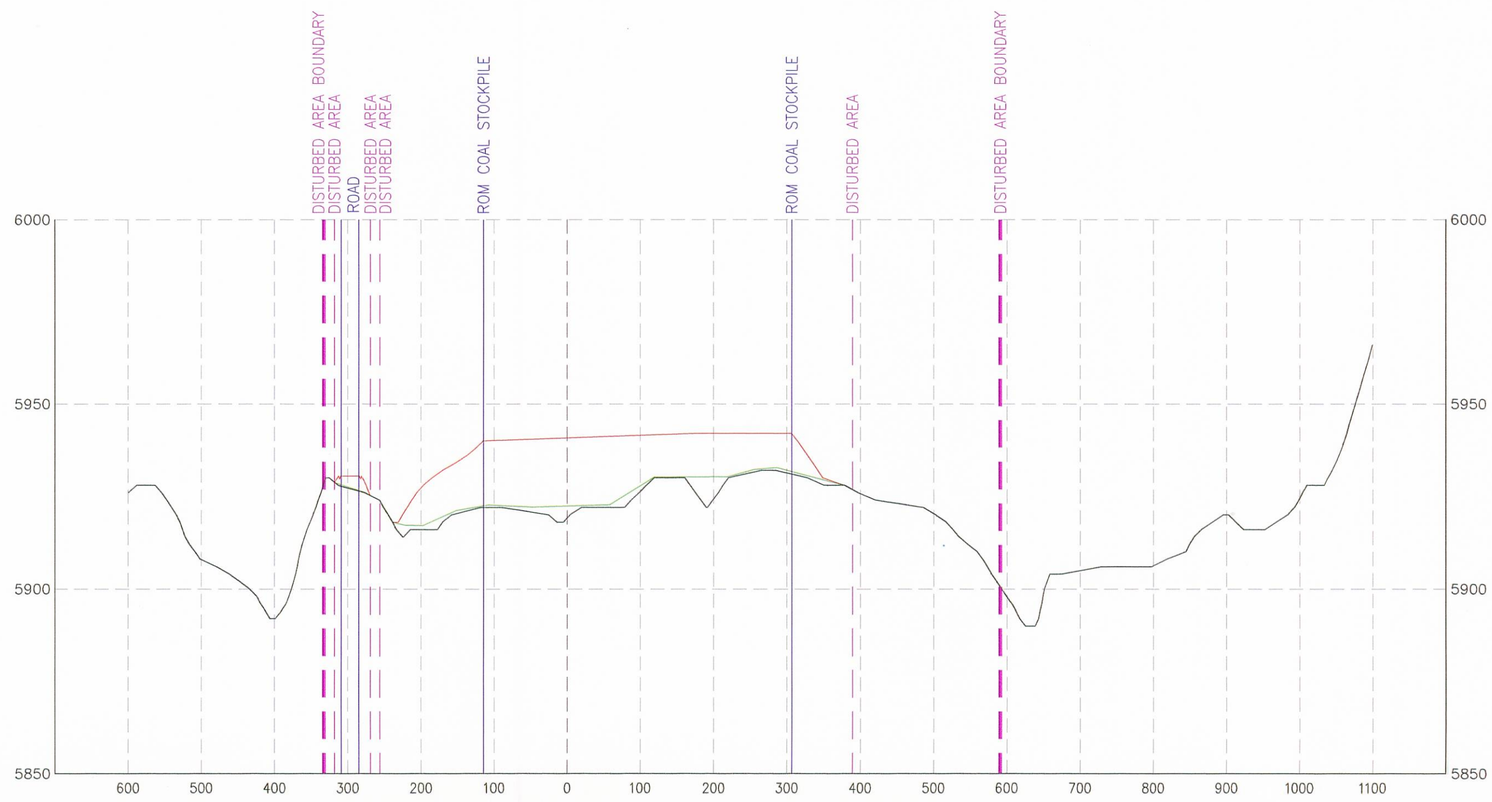

SECTION 8+00

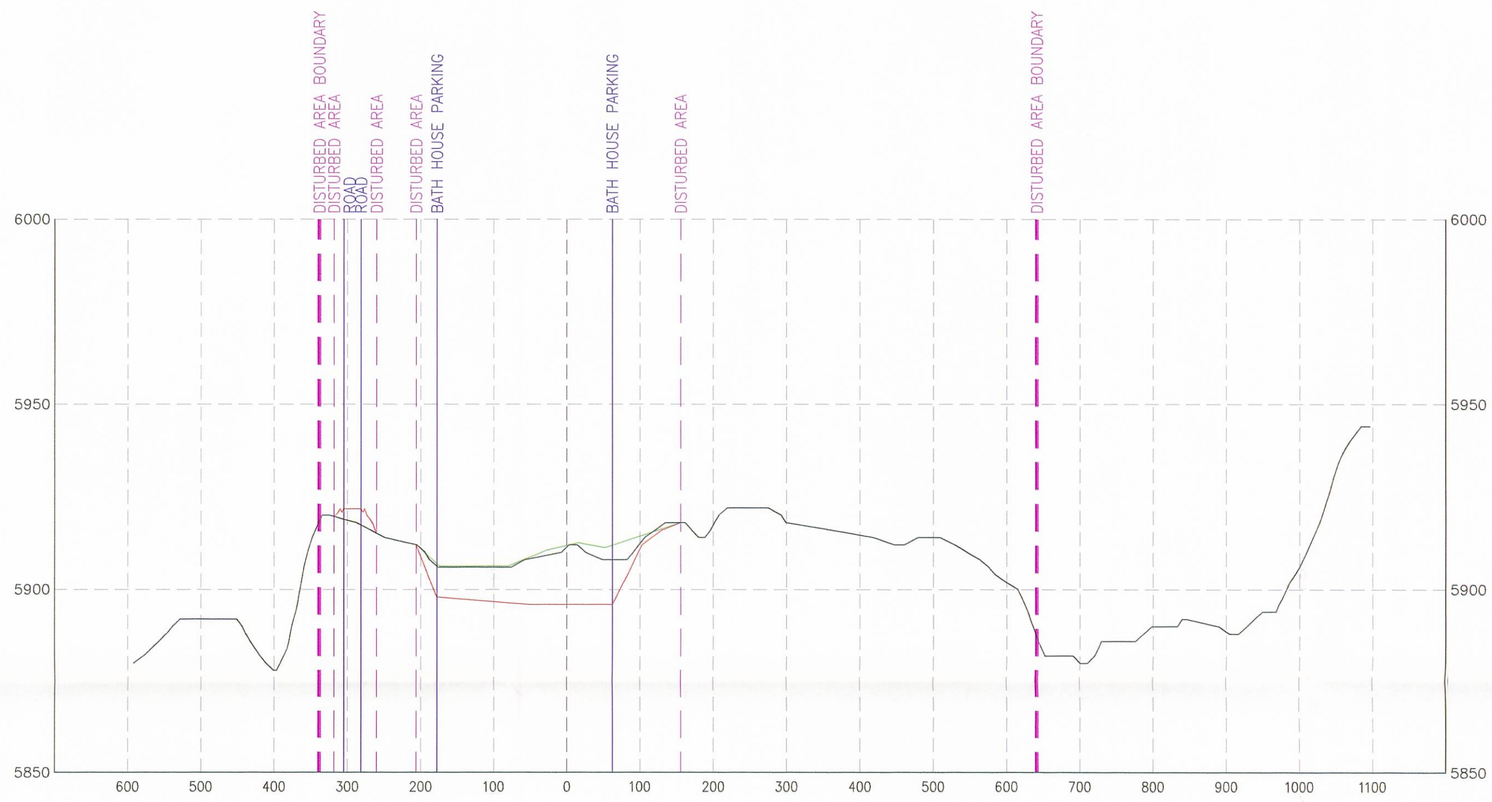

SECTION 7+00

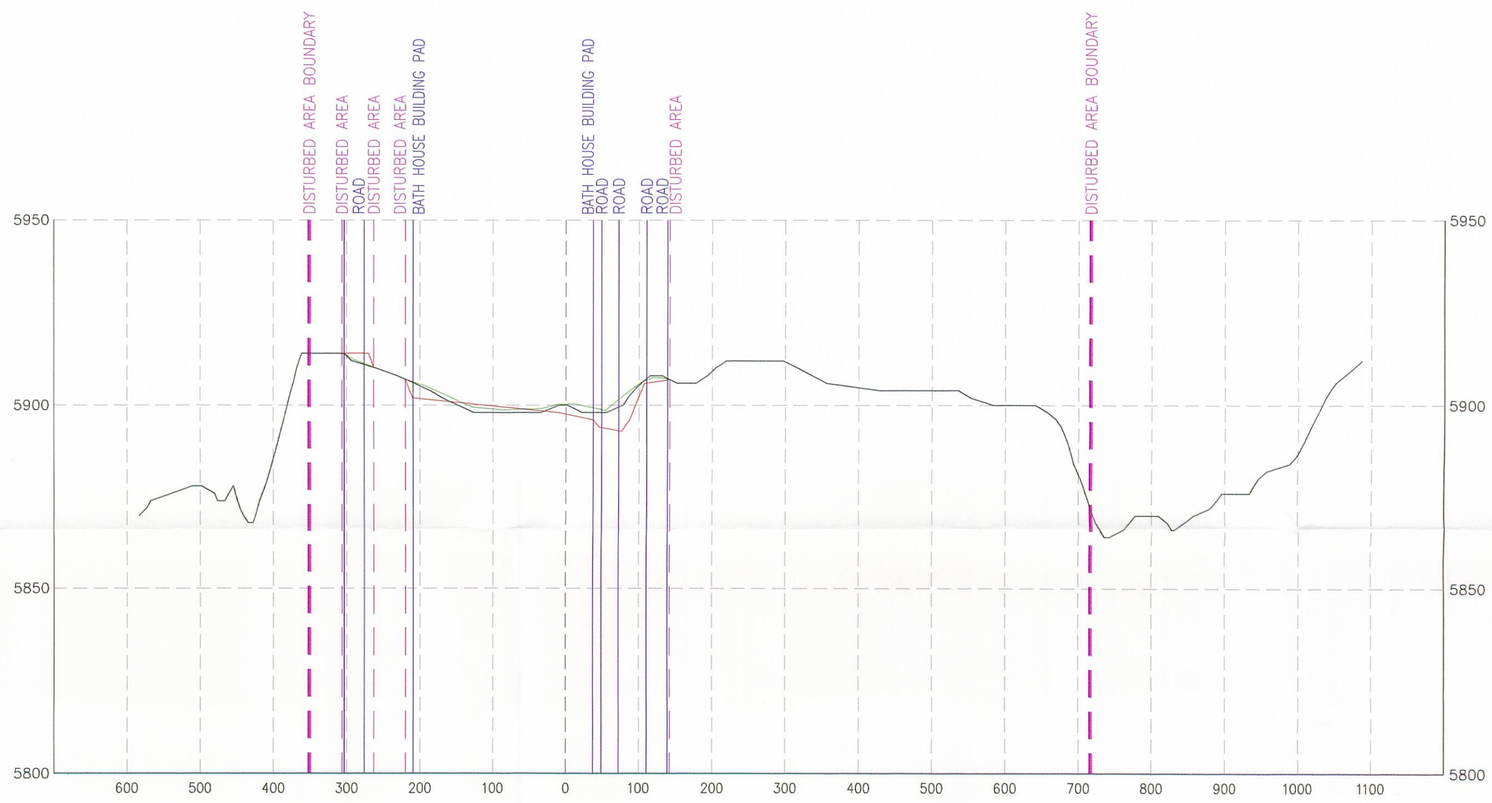

SECTION 6+00

LEGEND

- Original Profile/Section
- Working Profile/Section
- Reclaimed Profile/Section
- Disturbed Area Boundary
- Site Facility Boundary

NOTE:
SEE PLATES 5-1A AND 5-6
FOR SECTION LOCATIONS.

File in:
☐ Confidential
☒ Shelf
☐ Expandable
Refer to Record No 0027 Date 07/2008
In C/0070013, 2008, Incoming,
For additional information

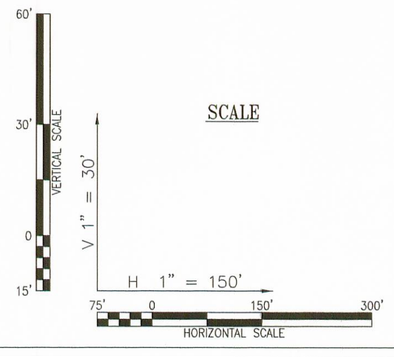

SCALE

REVISION DATE:

DATE:	BY:	DATE:	BY:
MARCH 2008	PJJ		

UTAH REGISTERED PROFESSIONAL ENGINEER
#152606
R. Jay Marshall
03/10/08

RECEIVED
MAY 02 2008
DIV. OF OIL, GAS & MINING

RECEIVED
JUL 22 2008
DIV. OF OIL, GAS & MINING

LILA CANYON MINE

Surface Profile Sections

DATE:	DRAWN BY:
MARCH 2008	PJJ
SCALE: AS SHOWN	PLATE #: Plate 5-7A-3