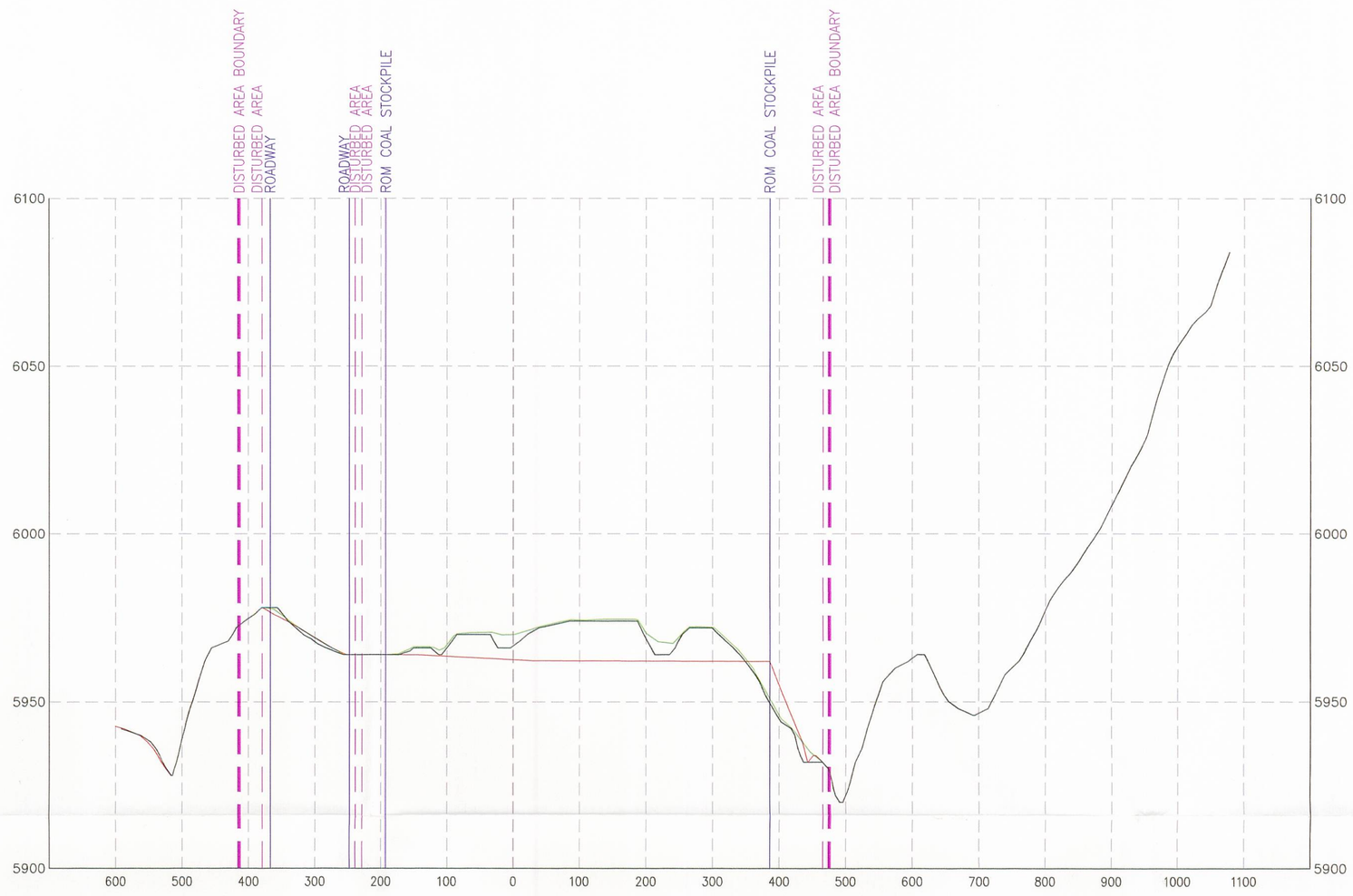

SECTION 11+00

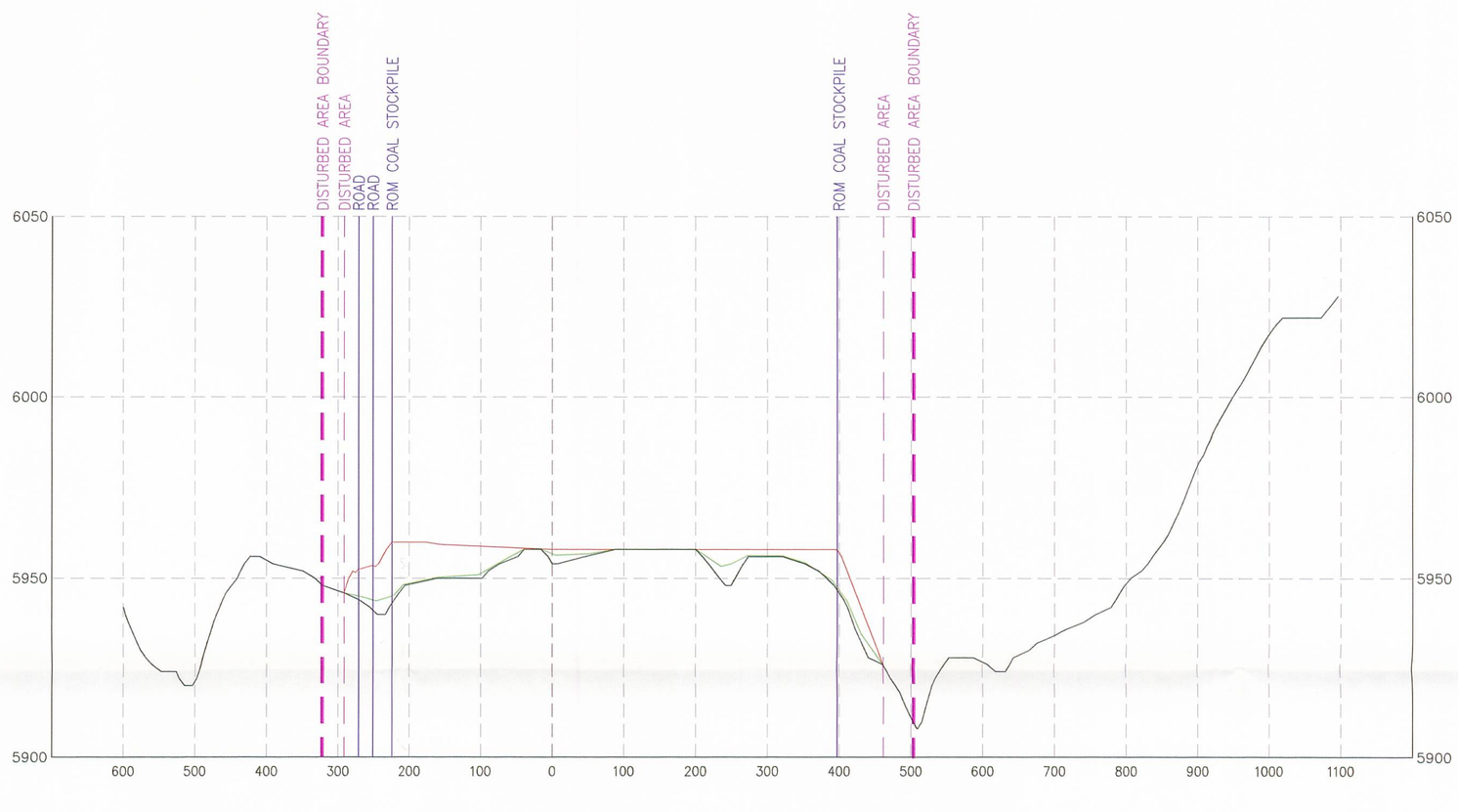

SECTION 10+00

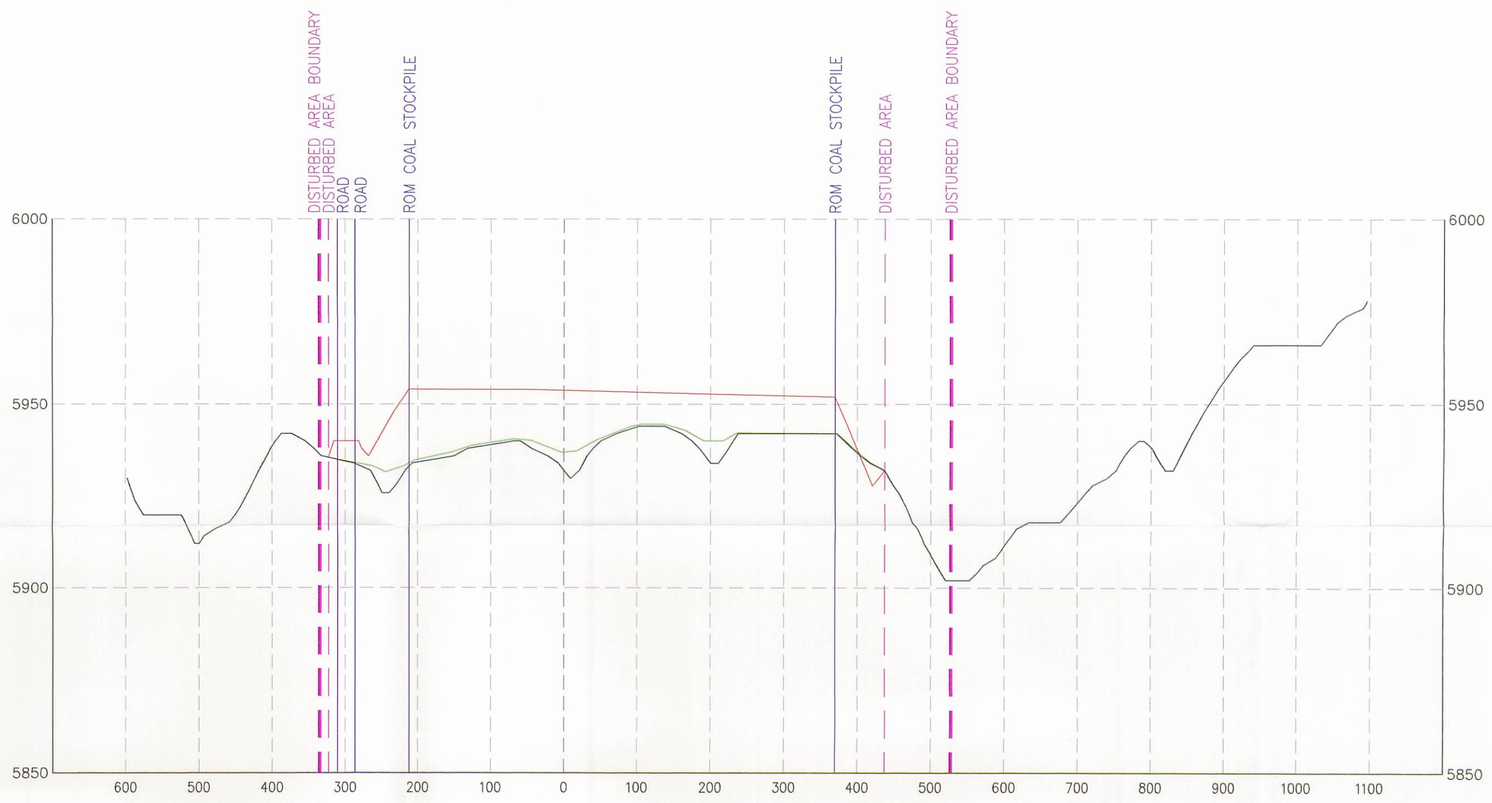

SECTION 9+00

LEGEND

- Original Profile/Section
- Working Profile/Section
- Reclaimed Profile/Section
- Disturbed Area Boundary
- Site Facility Boundary

NOTE:
SEE PLATES 5-1A AND 5-6 FOR SECTION LOCATIONS.

File in:
☐ Confidential
☒ Shelf
☐ Expandable
Refer to Record No. 0027 Date 07/21/2008
In C/0070013, 2008, Incoming
For additional information

SCALE

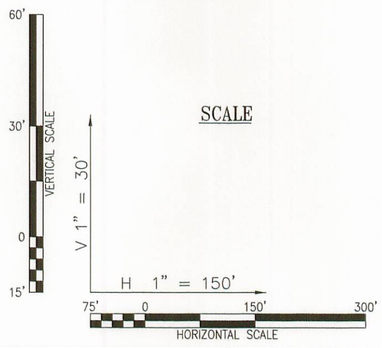

REVISION DATE:

DATE:	BY:	DATE:	BY:
MARCH 2008	PJJ		

RECEIVED MAY 02 2008 DIV. OF OIL, GAS & MINING

UTAH REGISTERED PROFESSIONAL ENGINEER #152606 R. Jay Marshall 03/18/08

RECEIVED JUL 22 2008 DIV. OF OIL, GAS & MINING

LILA CANYON MINE

Surface Profile Sections

DATE:	DRAWN BY:
MARCH 2008	PJJ
SCALE: AS SHOWN	PLATE #: Plate 5-7A-4