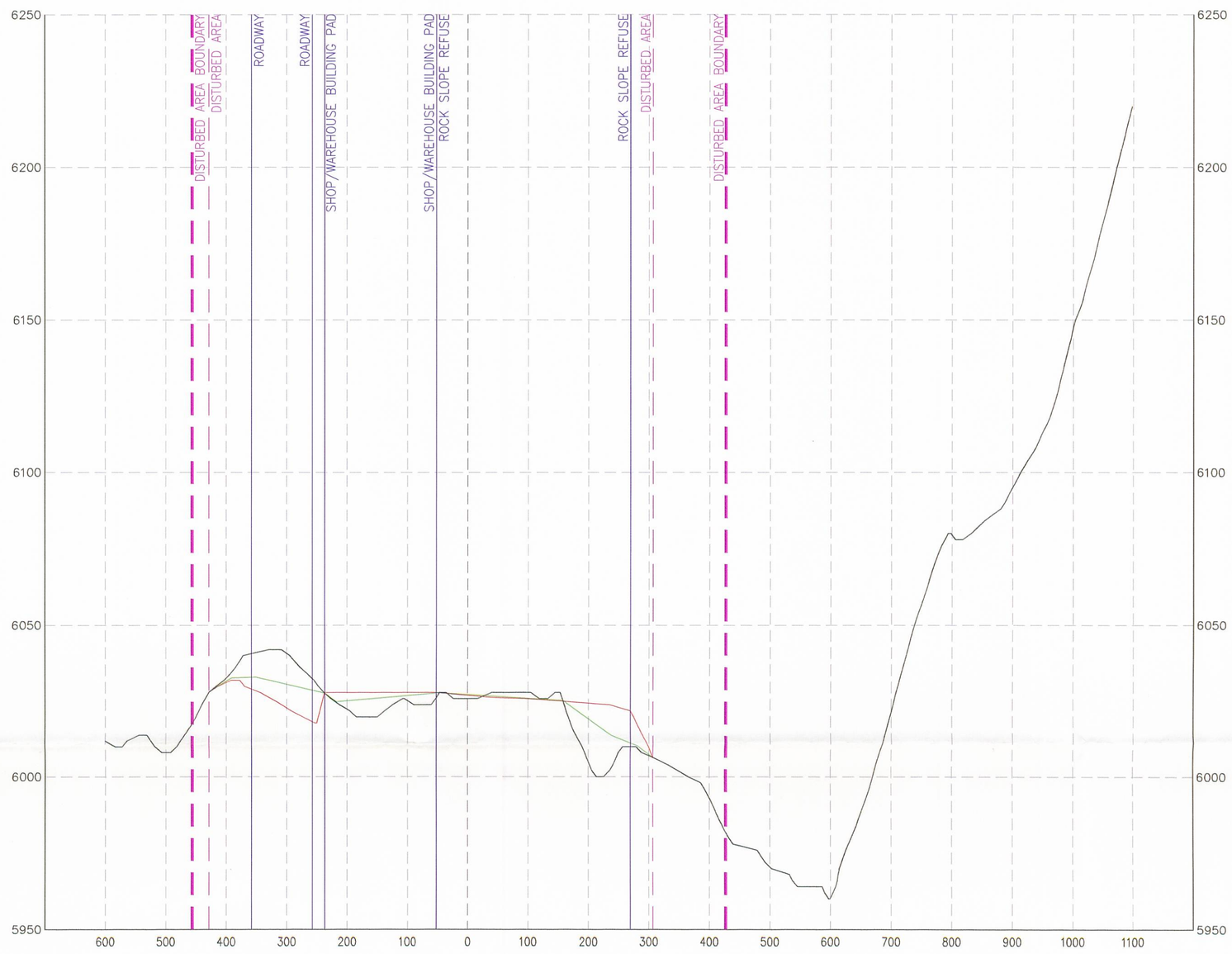

SECTION 14+00

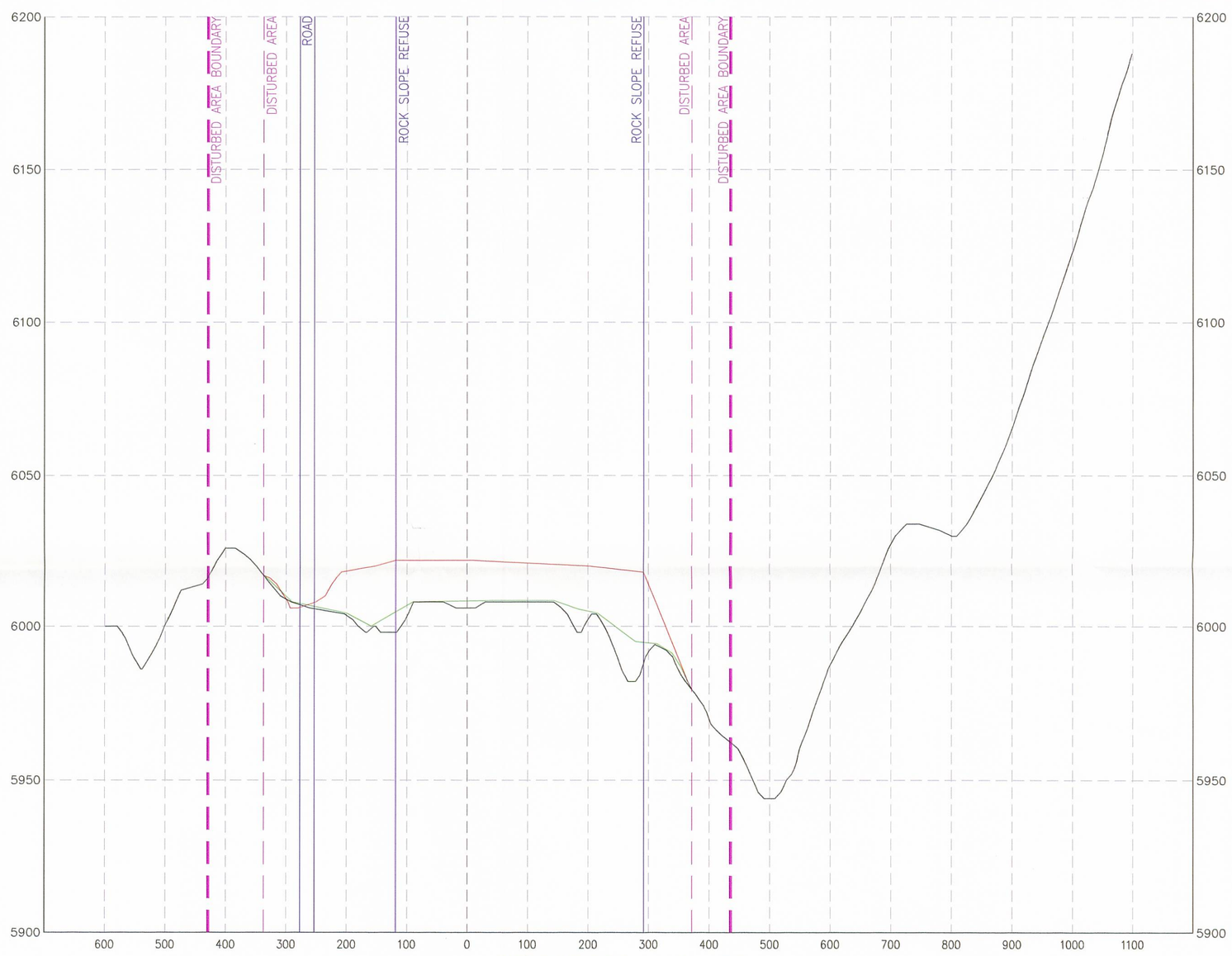

SECTION 13+00

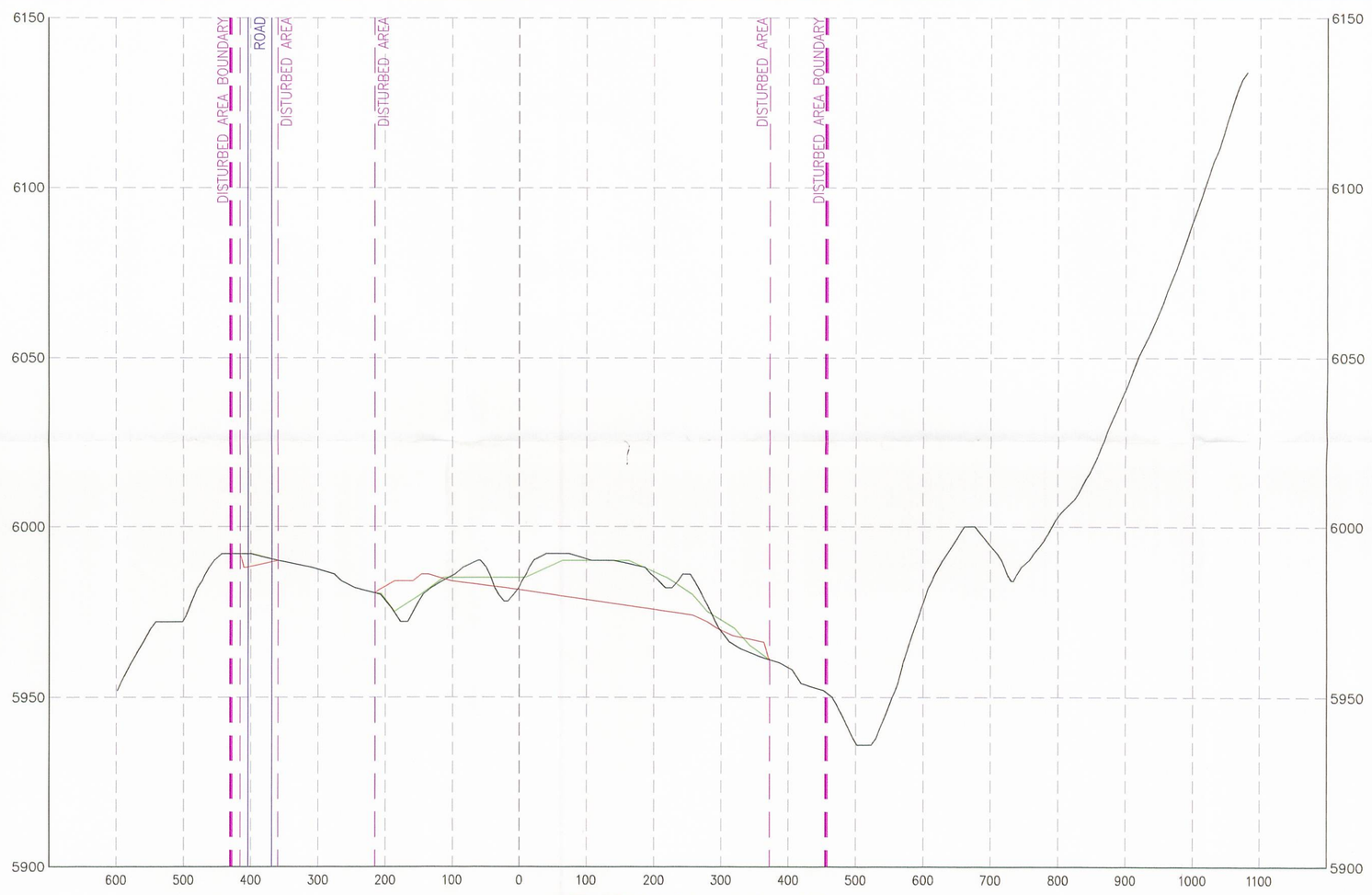

SECTION 12+00

LEGEND

Original Profile/Section
Working Profile/Section
Reclaimed Profile/Section
Disturbed Area Boundary
Site Facility Boundary

NOTE:
SEE PLATES 5-1A AND 5-6 FOR SECTION LOCATIONS.

File in:
☐ Confidential
☒ Shelf
☐ Expandable
Refer to Record No. 0027 Date 07212008
In C/0070013.2008, Incoming
For additional information

SCALE

VERTICAL SCALE: 60', 30', 0, 15'
V 1" = 30'
H 1" = 150'
HORIZONTAL SCALE: 75', 0, 150', 300'

REVISION DATE:

DATE:	BY:	DATE:	BY:
MARCH 2008	PJJ		

UTAH REGISTERED PROFESSIONAL ENGINEER #152606 R. Jay Marshall 3/18/08

RECEIVED MAY 02 2008 DIV. OF OIL, GAS & MINING

RECEIVED JUL 22 2008 DIV. OF OIL, GAS & MINING

LILA CANYON MINE

Surface Profile Sections

DATE:	DRAWN BY:
MARCH 2008	PJJ
SCALE: AS SHOWN	PLATE #: Plate 5-7B-1