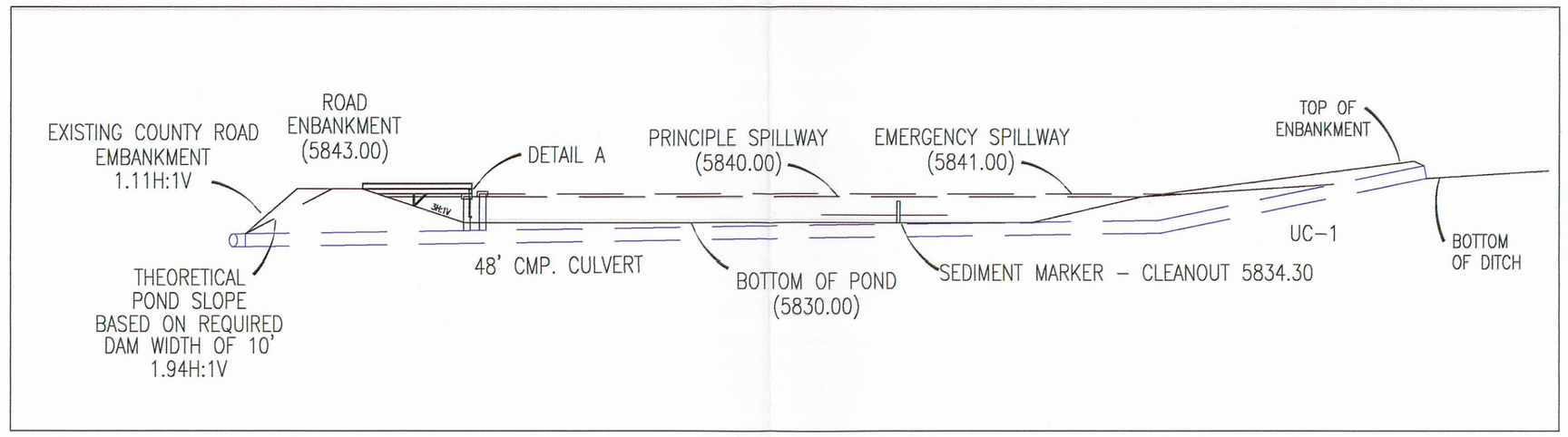

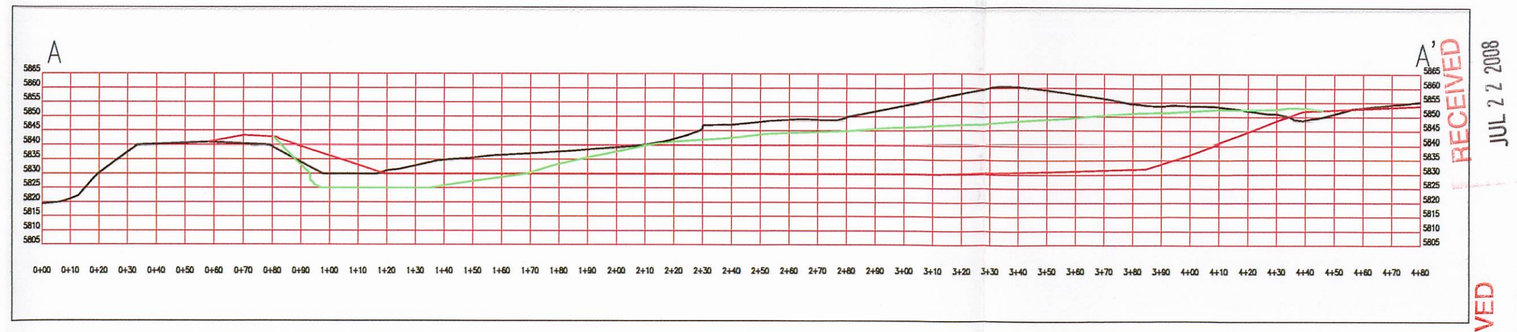

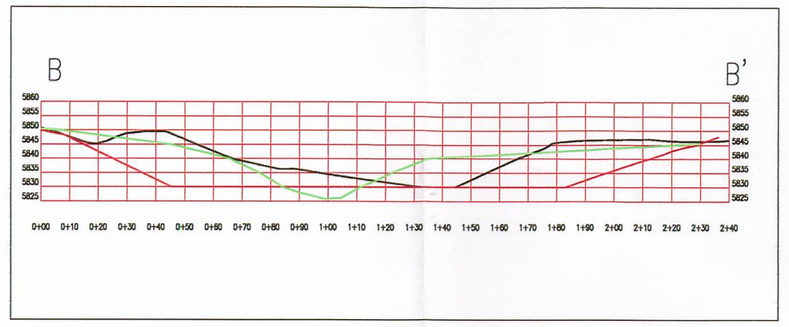

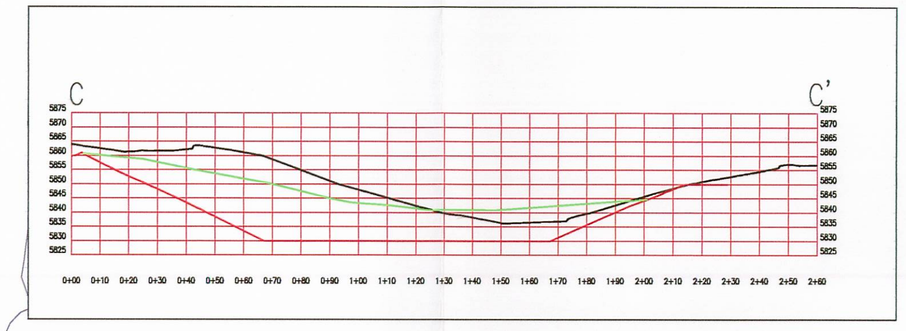

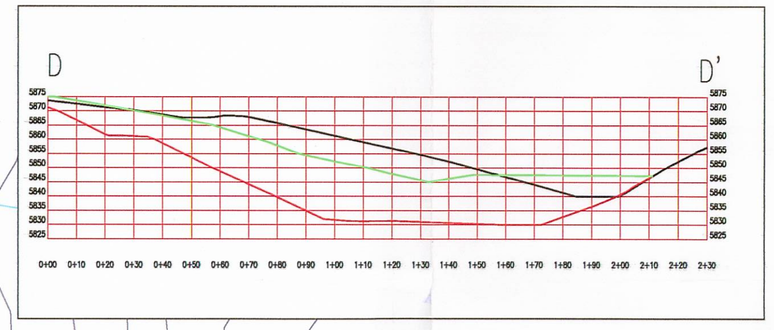

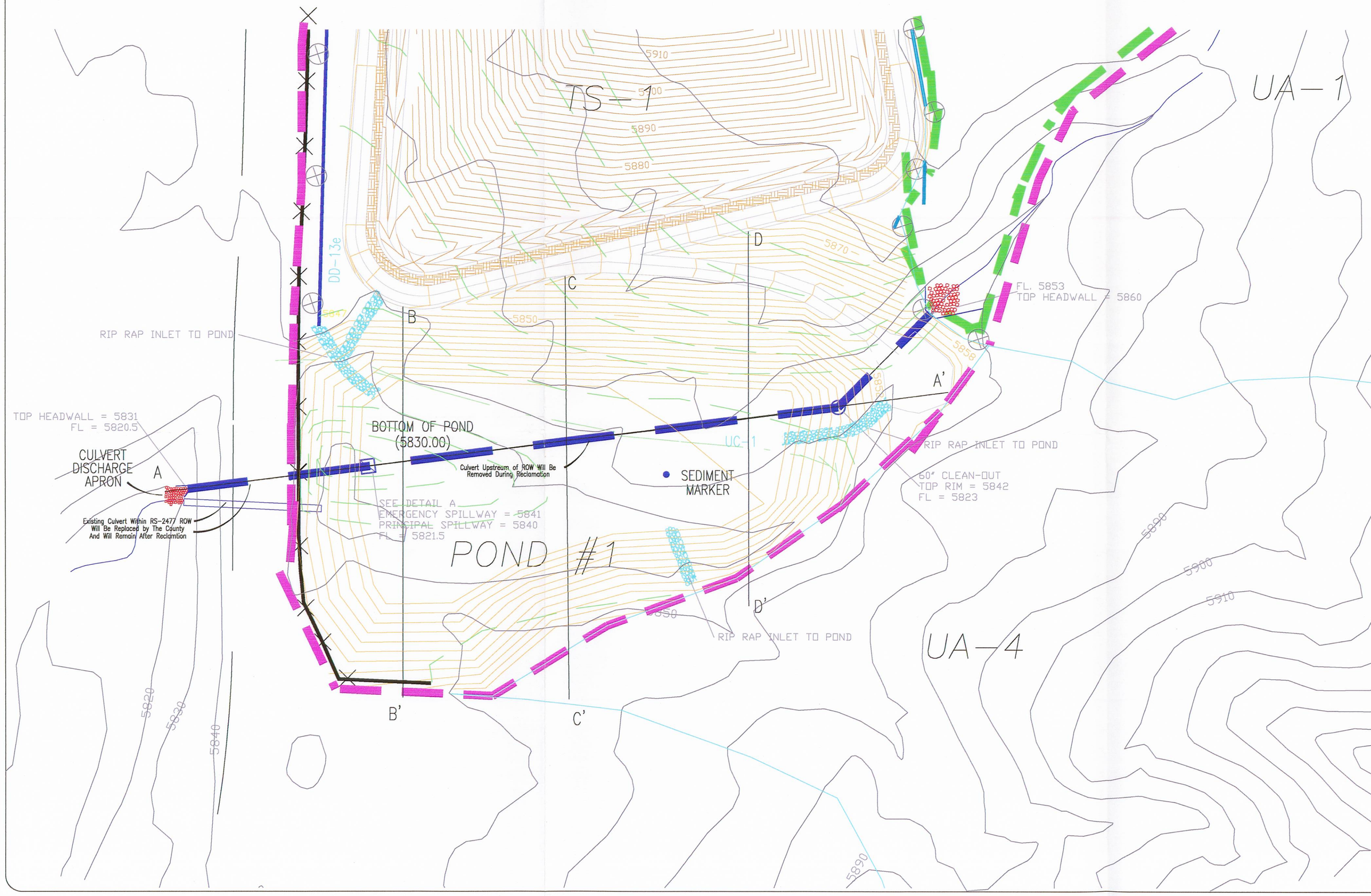

PROPOSED SURFACE:

EXISTING SURFACE:

RECLAIMED SURFACE:

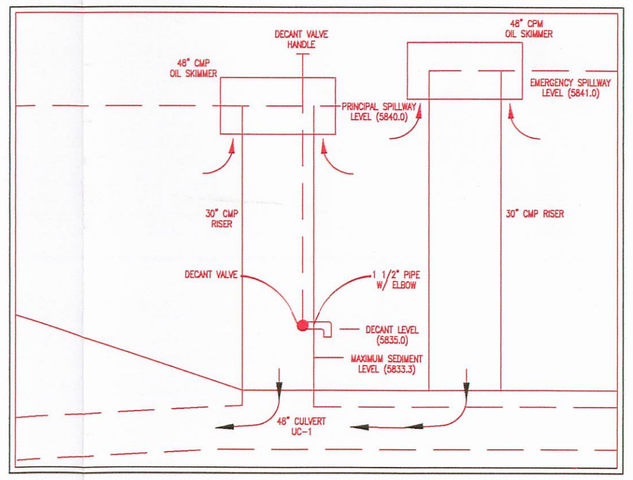

DETAIL A

RECEIVED
JUL 22 2008
DIV. OF OIL, GAS & MINING

RECEIVED
MAY 01 2008
DIV. OF OIL, GAS & MINING

LILA CANYON MINE

PROPOSED SEDIMENT POND #1

DATE:	APRIL 2008
SCALE:	AS SHOWN
DESIGNED BY:	HYDROLOGIC DESIGN
PLATE #:	7-6a

STATE OF UTAH REGISTERED PROFESSIONAL ENGINEER
Jay Marshall
Reg. No. 163606
6/9/08

REVISION DATE:

DATE:	BY:	DATE:	BY:		
Apr. 2008	TJS				

File in:
☐ Confidential
☒ Shelf
☐ Expandable
Refer to Record No. 0 Date 07/31/08
In C/0025/0027 Subdirectory
For additional information

R 14 E, T 16 S

N

LEGEND:

PROPOSED CONTOURS:

EXISTING CONTOURS:

RECLAIMED CONTOURS:

DISTURBED AREA BOUNDARY:

UNDISTURBED AREA BOUNDARY: