

0049

UtahAmerican Energy, Inc.



0007/013 *Incoming*

Lila Canyon Project  
P. O. Box 910  
East Carbon, Utah 84501  
Phone: (435) 888-4000  
(435) 650-3157  
Fax: (435) 888-4002

#3457

*G*

December 15, 2009

Daron Haddock  
Permit Supervisor  
1594 West North Temple, Suite 1210  
P.O. Box 145801  
Salt Lake City, Utah 84114-5801

Re: UtahAmerican Energy, Inc. Horse Canyon Mine 09-009 C/007/013. Revision  
Reflecting the Approved Barriers for the old Lila Canyon Fan Portals

Dear Mr. Haddock,

Attached you will find three (3) copies of revision 09-009 which reflects the changes in the design of the barriers to be constructed at the old Lila fan portals.

UtahAmerican intends on completing the barrier construction this fall.

The BLM has approved the submitted barrier design.

C1 and C2 is included.

Should you have any questions please call.

Sincerely,

*R. Jay Maxwell*

**RECEIVED**

**DEC 16 2009**

**DIV. OF OIL, GAS & MINING**

# APPLICATION FOR PERMIT PROCESSING

<input type="checkbox"/> Permit Change	<input type="checkbox"/> New Permit	<input type="checkbox"/> Renewal	<input type="checkbox"/> Transfer	<input type="checkbox"/> Exploration	<input type="checkbox"/> Bond Release	Permit Number: ACT/007/013
Title of Proposal: 09-009 Barrier Construction Old Lila Fan Portal						Mine: Horse Canyon
						Permittee: UtahAmerican Energy, Inc.

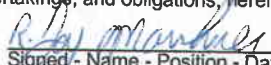
Description, include reason for application and timing required to implement:

**Instructions:** If you answer yes to any of the first 8 questions (gray), submit the application to the Salt Lake Office. Otherwise, you may submit it to your reclamation


<input type="checkbox"/> Yes	<input type="checkbox"/> No	1. Change in the size of the Permit Area? _____ acres Disturbed Area? _____ acres <input type="checkbox"/> increase <input type="checkbox"/> decrease.
<input type="checkbox"/> Yes	<input type="checkbox"/> No	2. Is the application submitted as a result of a Division Order? DO # _____
<input type="checkbox"/> Yes	<input type="checkbox"/> No	3. Does application include operations outside a previously identified Cumulative Hydrologic Impact Area?
<input type="checkbox"/> Yes	<input type="checkbox"/> No	4. Does application include operations in hydrologic basins other than as currently approved?
<input type="checkbox"/> Yes	<input type="checkbox"/> No	5. Does application result from cancellation, reduction or increase of insurance or reclamation bond?
<input type="checkbox"/> Yes	<input type="checkbox"/> No	6. Does the application require or include public notice/publication?
<input type="checkbox"/> Yes	<input type="checkbox"/> No	7. Does the application require or include ownership, control, right-of-entry, or compliance information?
<input type="checkbox"/> Yes	<input type="checkbox"/> No	8. Is proposed activity within 100 feet of a public road or cemetery or 300 feet of an occupied dwelling?
<input type="checkbox"/> Yes	<input type="checkbox"/> No	9. Is the application submitted as a result of a Violation? NOV # _____
<input type="checkbox"/> Yes	<input type="checkbox"/> No	10. Is the application submitted as a result of other laws or regulations or policies? Explain: _____
<input type="checkbox"/> Yes	<input type="checkbox"/> No	11. Does the application affect the surface landowner or change the post mining land use?
<input type="checkbox"/> Yes	<input type="checkbox"/> No	12. Does the application require or include underground design or mine sequence and timing? (Modification of R2P2?)
<input type="checkbox"/> Yes	<input type="checkbox"/> No	13. Does the application require or include collection and reporting of any baseline information?
<input type="checkbox"/> Yes	<input type="checkbox"/> No	14. Could the application have any effect on wildlife or vegetation outside the current disturbed area?
<input type="checkbox"/> Yes	<input type="checkbox"/> No	15. Does application require or include soil removal, storage or placement?
<input type="checkbox"/> Yes	<input type="checkbox"/> No	16. Does the application require or include vegetation monitoring, removal or revegetation activities?
<input type="checkbox"/> Yes	<input type="checkbox"/> No	17. Does the application require or include construction, modification, or removal of surface facilities?
<input type="checkbox"/> Yes	<input type="checkbox"/> No	18. Does the application require or include water monitoring, sediment or drainage control measures?
<input type="checkbox"/> Yes	<input type="checkbox"/> No	19. Does the application require or include certified designs, maps, or calculations?
<input type="checkbox"/> Yes	<input type="checkbox"/> No	20. Does the application require or include subsidence control or monitoring?
<input type="checkbox"/> Yes	<input type="checkbox"/> No	21. Have reclamation costs for bonding been provided for?
<input type="checkbox"/> Yes	<input type="checkbox"/> No	22. Does application involve a perennial stream, a stream buffer zone or discharges to a stream?
<input type="checkbox"/> Yes	<input type="checkbox"/> No	23. Does the application affect permits issued by other agencies or permits issued to other entities?

**X Attach 3 complete copies of the application.**

I hereby certify that I am a responsible official of the applicant and that the information contained in this application is true and correct to the best of my information and belief in all respects with the laws of Utah in reference to commitments, undertakings, and obligations, herein.

  
 Signed - Name - Position - Date 12/15/09

Subscribed and sworn to before me this 15 day of December, 2009

  
 Notary Public  
 My Commission Expires: May 16 2012  
 Attest: STATE OF Utah  
 COUNTY OF Carbon



Received by Oil, Gas & Mining  
**RECEIVED**  
**DEC 16 2009**  
 DIV. OF OIL, GAS & MINING  
 ASSIGNED TRACKING NUMBER

## Application for Permit Processing Detailed Schedule of Changes to the MRP

09-009 Barrier Construction Old Lila Fan Portal

Permit Number: ACT/007/013

Mine: Horse Canyon

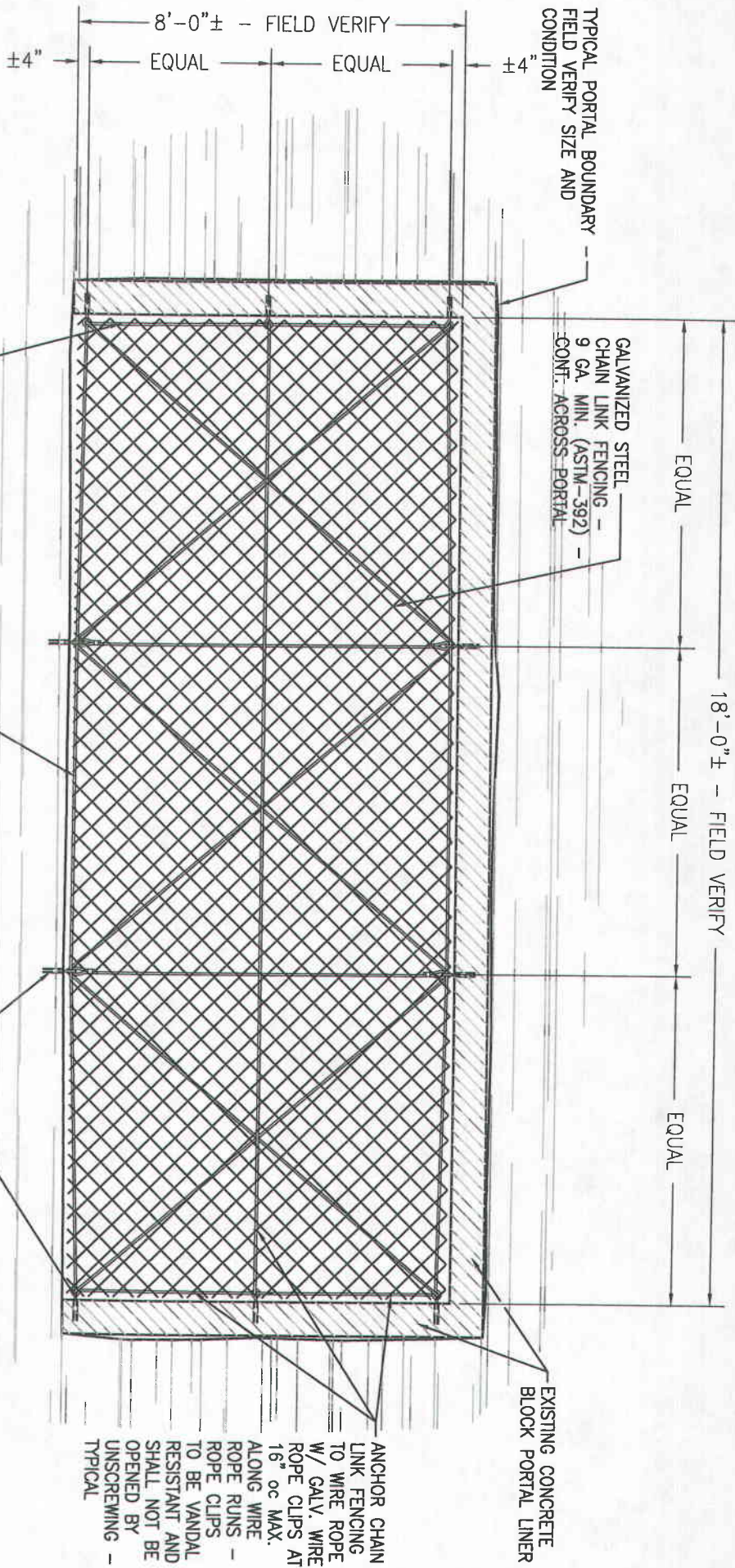
Permittee: UtahAmerican Energy, Inc.

Provide a detailed listing of all changes to the mining and reclamation plan which will be required as a result of this proposed permit application. Individually list all maps and drawings which are to be added, replaced, or removed from the plan. Include changes of the table of contents, section of the plan, pages, or other information as needed to specifically locate, identify and revise the existing mining and reclamation plan. **Include page, section and drawing numbers as part of the description.**

			DESCRIPTION OF MAP, TEXT, OR MATERIALS TO BE CHANGED
<input type="checkbox"/> ADD	<input type="checkbox"/> REPLACE	<input type="checkbox"/> REMOVE	Figure II-1 Page II-14A Horse Canyon Permit
<input type="checkbox"/> ADD	<input type="checkbox"/> REPLACE	<input type="checkbox"/> REMOVE	
<input type="checkbox"/> ADD	<input type="checkbox"/> REPLACE	<input type="checkbox"/> REMOVE	
<input type="checkbox"/> ADD	<input type="checkbox"/> REPLACE	<input type="checkbox"/> REMOVE	
<input type="checkbox"/> ADD	<input type="checkbox"/> REPLACE	<input type="checkbox"/> REMOVE	
<input type="checkbox"/> ADD	<input type="checkbox"/> REPLACE	<input type="checkbox"/> REMOVE	
<input type="checkbox"/> ADD	<input type="checkbox"/> REPLACE	<input type="checkbox"/> REMOVE	
<input type="checkbox"/> ADD	<input type="checkbox"/> REPLACE	<input type="checkbox"/> REMOVE	
<input type="checkbox"/> ADD	<input type="checkbox"/> REPLACE	<input type="checkbox"/> REMOVE	
<input type="checkbox"/> ADD	<input type="checkbox"/> REPLACE	<input type="checkbox"/> REMOVE	
<input type="checkbox"/> ADD	<input type="checkbox"/> REPLACE	<input type="checkbox"/> REMOVE	
<input type="checkbox"/> ADD	<input type="checkbox"/> REPLACE	<input type="checkbox"/> REMOVE	
<input type="checkbox"/> ADD	<input type="checkbox"/> REPLACE	<input type="checkbox"/> REMOVE	
<input type="checkbox"/> ADD	<input type="checkbox"/> REPLACE	<input type="checkbox"/> REMOVE	
<input type="checkbox"/> ADD	<input type="checkbox"/> REPLACE	<input type="checkbox"/> REMOVE	
<input type="checkbox"/> ADD	<input type="checkbox"/> REPLACE	<input type="checkbox"/> REMOVE	
<input type="checkbox"/> ADD	<input type="checkbox"/> REPLACE	<input type="checkbox"/> REMOVE	
<input type="checkbox"/> ADD	<input type="checkbox"/> REPLACE	<input type="checkbox"/> REMOVE	
<input type="checkbox"/> ADD	<input type="checkbox"/> REPLACE	<input type="checkbox"/> REMOVE	
<input type="checkbox"/> ADD	<input type="checkbox"/> REPLACE	<input type="checkbox"/> REMOVE	
<input type="checkbox"/> ADD	<input type="checkbox"/> REPLACE	<input type="checkbox"/> REMOVE	
<input type="checkbox"/> ADD	<input type="checkbox"/> REPLACE	<input type="checkbox"/> REMOVE	
<input type="checkbox"/> ADD	<input type="checkbox"/> REPLACE	<input type="checkbox"/> REMOVE	
<input type="checkbox"/> ADD	<input type="checkbox"/> REPLACE	<input type="checkbox"/> REMOVE	
<input type="checkbox"/> ADD	<input type="checkbox"/> REPLACE	<input type="checkbox"/> REMOVE	
<input type="checkbox"/> ADD	<input type="checkbox"/> REPLACE	<input type="checkbox"/> REMOVE	
<input type="checkbox"/> ADD	<input type="checkbox"/> REPLACE	<input type="checkbox"/> REMOVE	

Any other specific or special instructions required for insertion of this proposal into the Mining and Reclamation Plan?

RECEIVED  
DEC 16 2009  
DIV. OF OIL, GAS & MINING



**PORTAL ELEVATION**  
**FIGURE I-1**

**NOTES:**  
STRUCTURE TO BE USED IN BARRIER APPLICATIONS ONLY. THIS STRUCTURE IS NOT INTENDED TO BE USED AS A SUBSTITUTE FOR AN MSHA APPROVED SEAL.

FIELD VERIFY PORTAL DIMENSIONS PRIOR TO ORDERING ANY MATERIALS OR ANY FABRICATION.  
Barrier will be installed by September 1, 2010

RJM	12/5/09	Notes Revised
#	DATE	DESCRIPTION
REVISIONS		

**UtahAmerican Energy, Inc.**

794 NORTH "C" CANYON ROAD, EAST CARBON, UTAH 84520  
P.O. BOX 910, EAST CARBON, UTAH 84520  
PHONE: (435) 888-4000 FAX: (435) 888-4002

**CHAIN-LINK PORTAL BARRIER**

**HORSE CANYON MINE**  
UTAHAMERICAN ENERGY  
CARBON COUNTY, UTAH

LOCATION

DRAWING NAME

DRAWN BY: PJ  
APPROVED BY: JM  
SCALE: NONE  
DATE: 29 SEPT. 2008  
Page 144