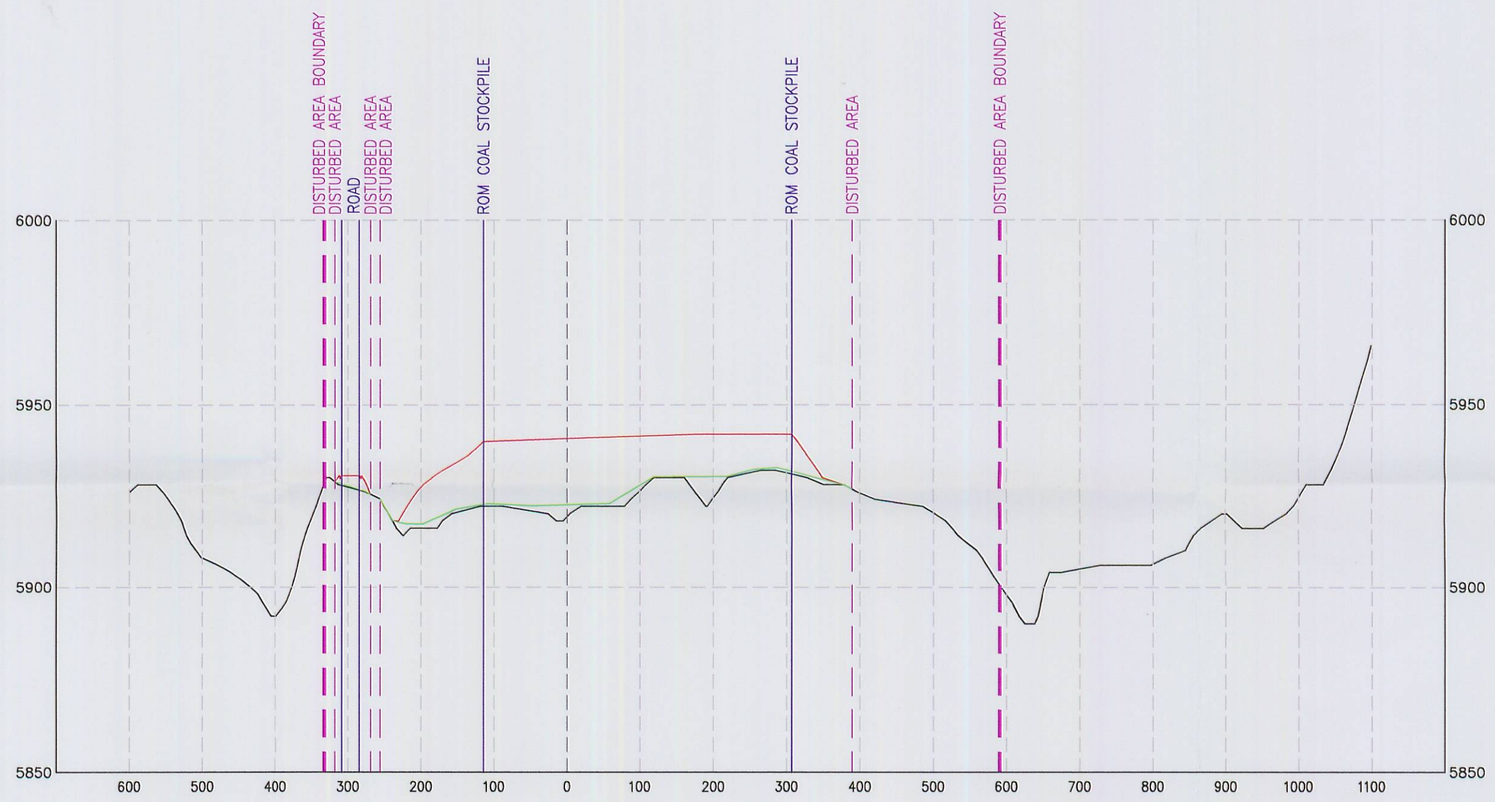

SECTION 8+00

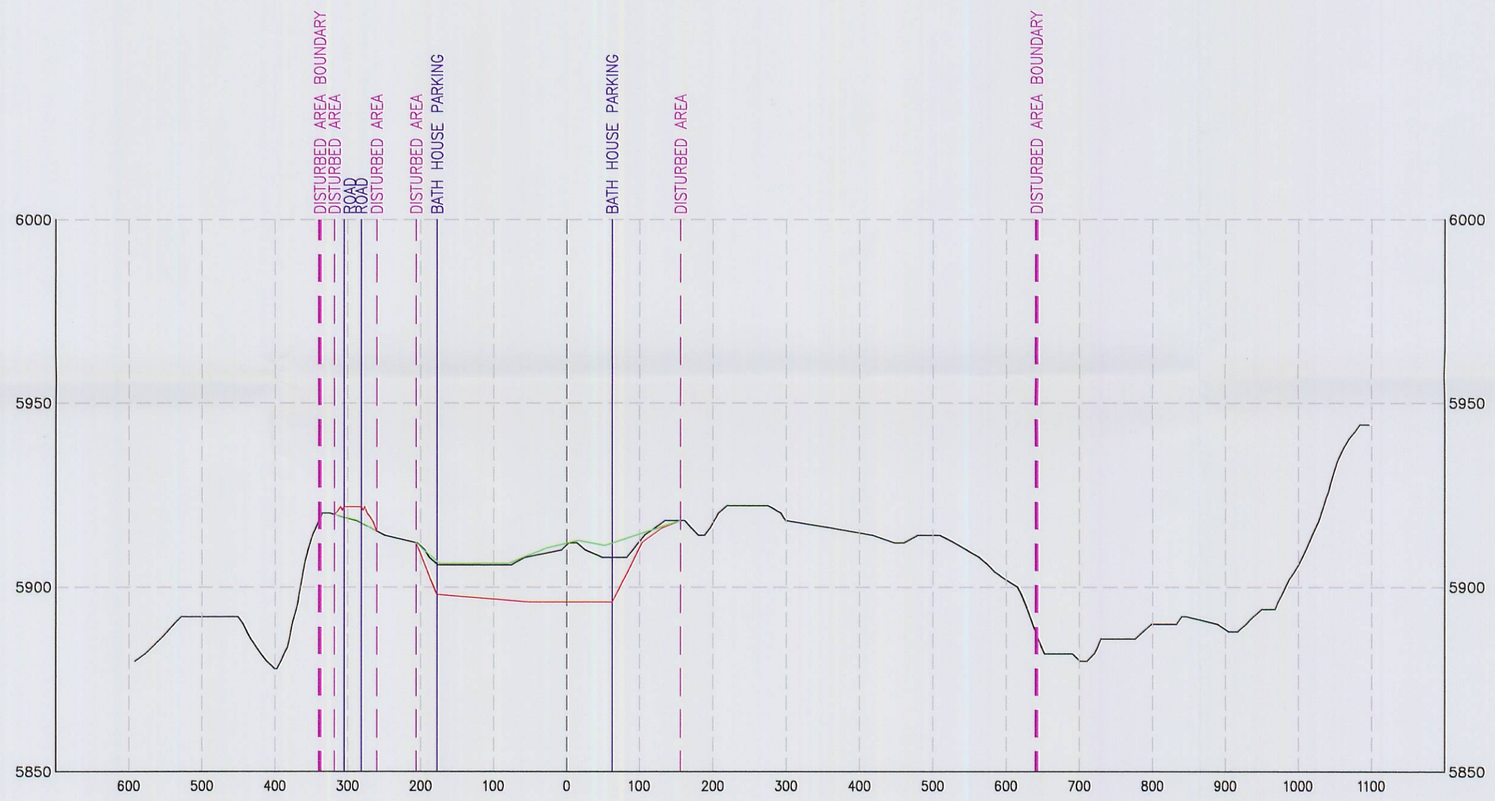

SECTION 7+00

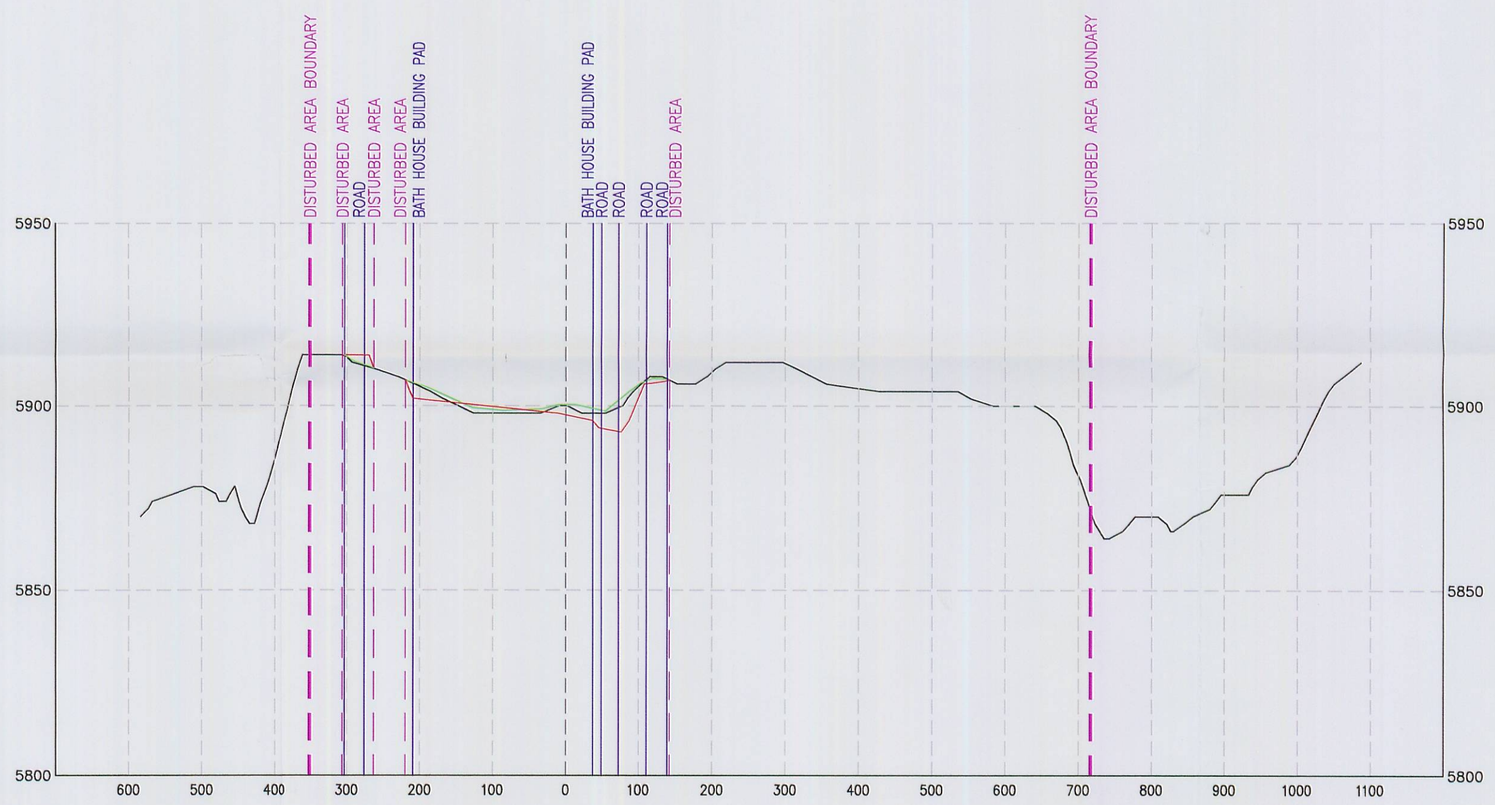

SECTION 6+00

File in:
- ☐ Confidential
- ☒ Shelf
- ☐ Expandable

Refer to Record No. 0035 Date 07152009
In C/0070013 2009 Incoming
For additional information

RECEIVED
JUL 15 2009
DIV. OF OIL, GAS & MINING

LEGEND

- Original Profile/Section
- Working Profile/Section
- Reclaimed Profile/Section
- Disturbed Area Boundary
- Site Facility Boundary

NOTE:
SEE PLATES 5-1A AND 5-6
FOR SECTION LOCATIONS.

SCALE

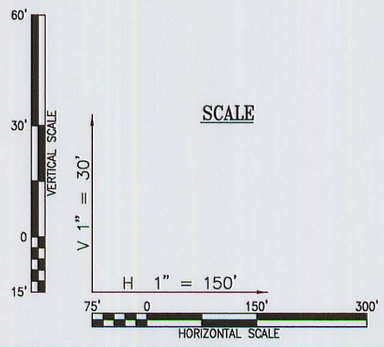

REVISION DATE:

DATE:	BY:	DATE:	BY:
MARCH 2008	PJJ		

UTAH REGISTERED PROFESSIONAL ENGINEER #152606 R. Jay Marshall 7/31/09

LILA CANYON MINE

Surface Profile Sections

DATE:	DRAWN BY:
MARCH 2008	PJJ
SCALE: AS SHOWN	PLATE #: Plate 5-7A-3