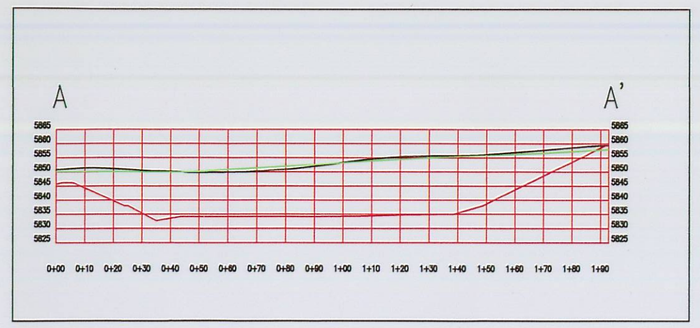

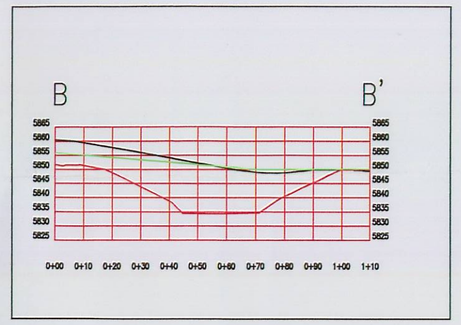

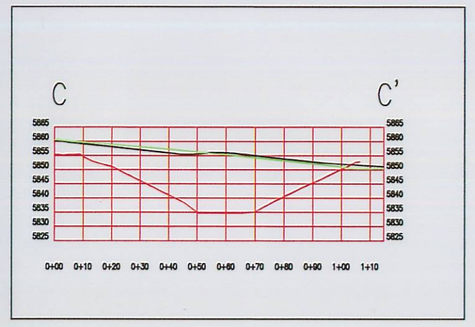

PROPOSED SURFACE:

EXISTING SURFACE:

RECLAIMED SURFACE:

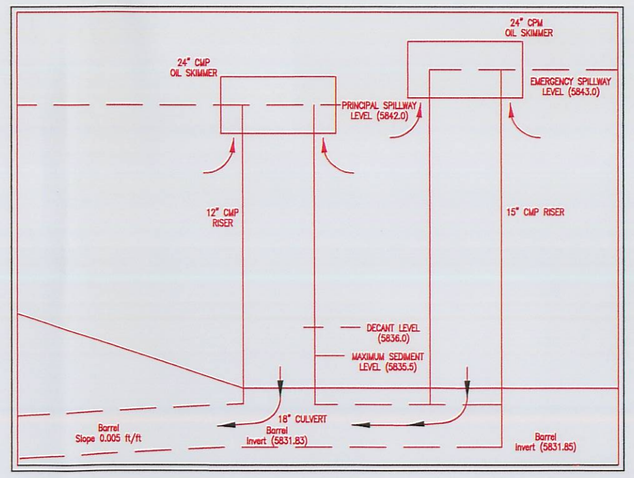

DETAIL A

RECEIVED
JUL 15 2009
DIV. OF OIL, GAS & MINING

LILA CANYON MINE

PROPOSED SEDIMENT POND #2

DATE:	DESIGNED BY:
APRIL 2008	HYDROLOGIC DESIGN
SCALE:	PLATE #:
AS SHOWN	7-6b

REVISION DATE:

DATE:	BY:	DATE:	BY:
Apr 2008	TJS		
Jun 2009	TJS		

PRATT REGISTERED PROFESSIONAL ENGINEER
No. 154206

File in:
☒ Confidential
☒ Shelf
☐ Expandable
Refer to Record No. C0035 Date 07/15/2009
In C0035 Incoming
For additional information

R 14 E, T 16 S

N

LEGEND:

PROPOSED CONTOURS:

EXISTING CONTOURS:

RECLAIMED CONTOURS:

DISTURBED AREA BOUNDARY:

UNDISTURBED AREA BOUNDARY: