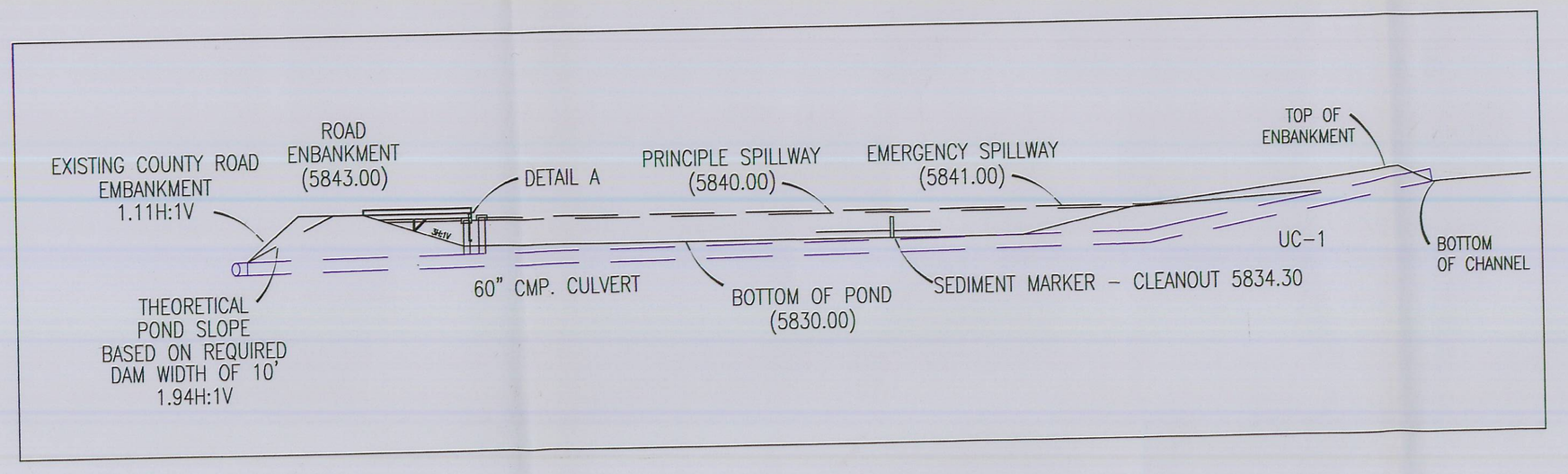

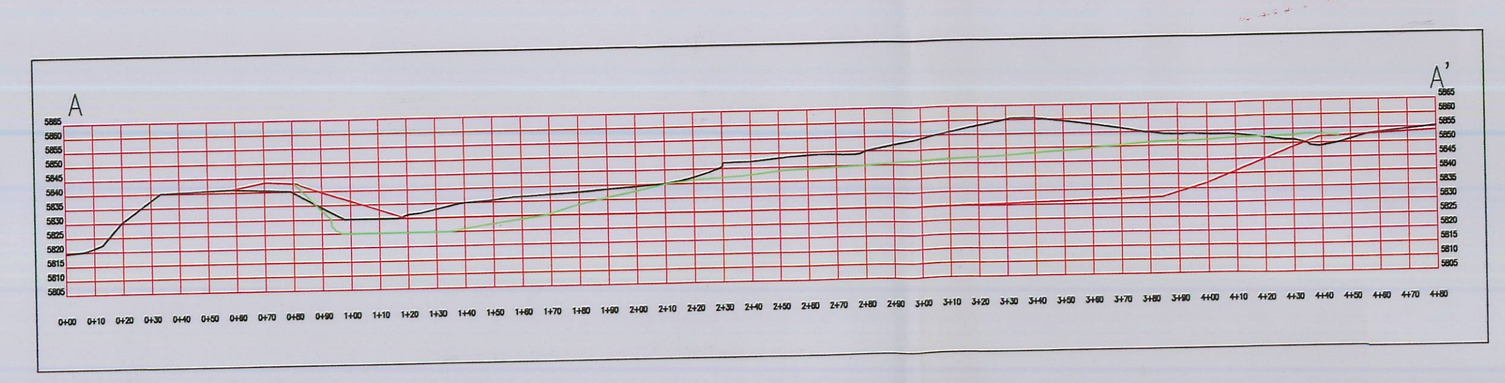

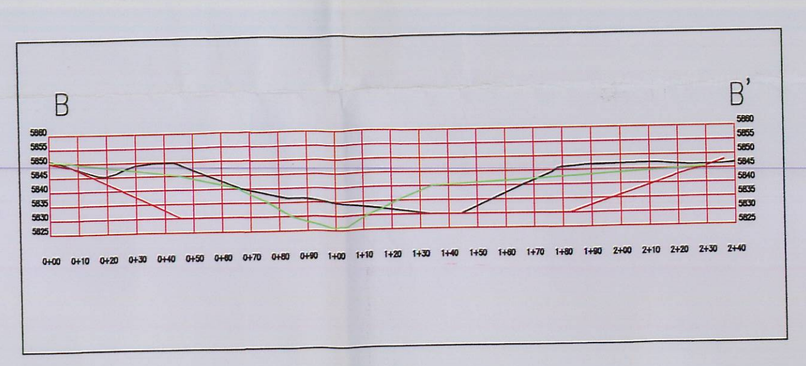

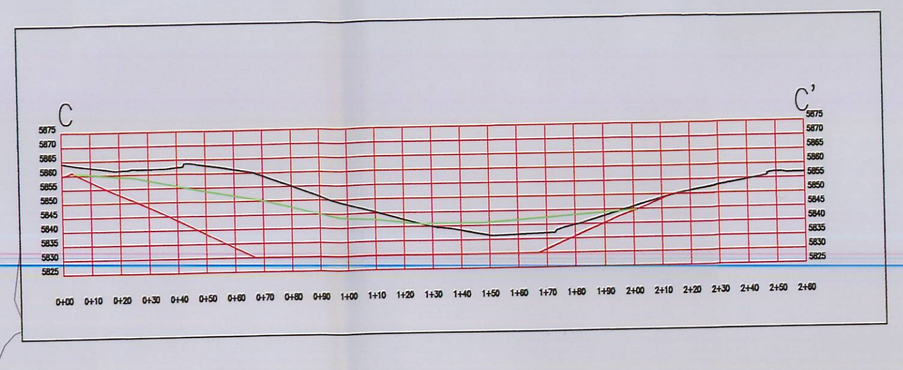

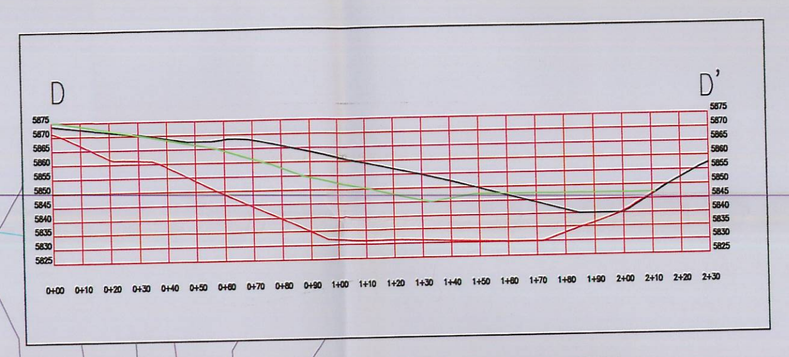

PROPOSED SURFACE:

EXISTING SURFACE:

RECLAIMED SURFACE:

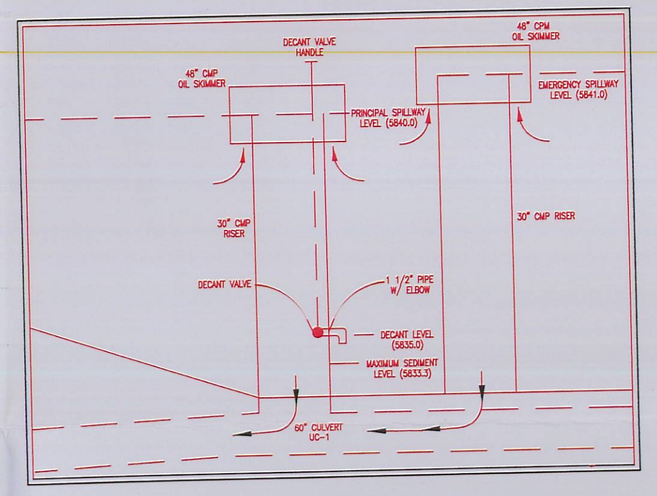

DETAIL A

R 14 E, T 16 S

N

80'
40'
0'
20'

LEGEND:

PROPOSED CONTOURS:

EXISTING CONTOURS:

RECLAIMED CONTOURS:

DISTURBED AREA BOUNDARY:

UNDISTURBED AREA BOUNDARY:

RECEIVED
MAR 02 2009
DIV. OF OIL, GAS & MINING

LILA CANYON MINE

PROPOSED SEDIMENT POND #1

DRG: APRIL 2008 | DRAWN BY: HYDROLOGIC DESIGN

SCALE: AS SHOWN | PAGE #: 7-6a

REGISTERED PROFESSIONAL ENGINEER
Hydrologic Design
11528605
Date Approved

REVISION DATE:

DATE:	BY:	DATE:	BY:
Apr 2008	TJS		
Apr 2009	TJS		

File in: Confidential / Shelf / Expandable
Refer to Plan Number 1 in C0070013 2010 Permit Renewal
For additional information