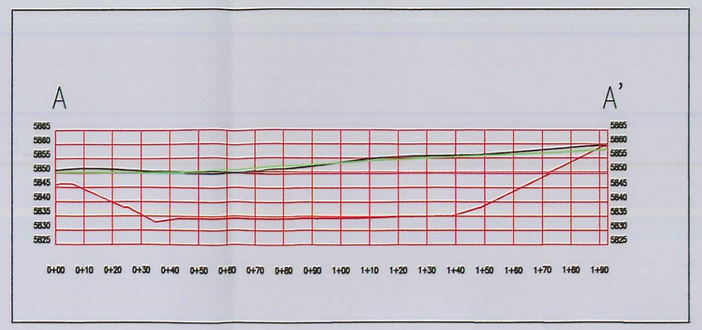

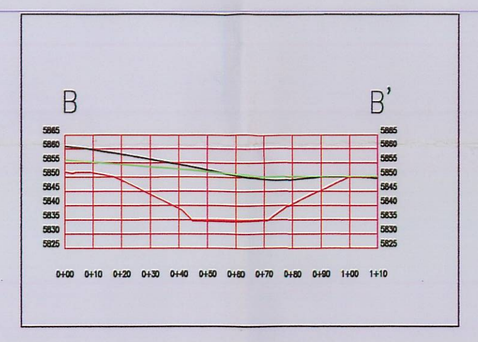

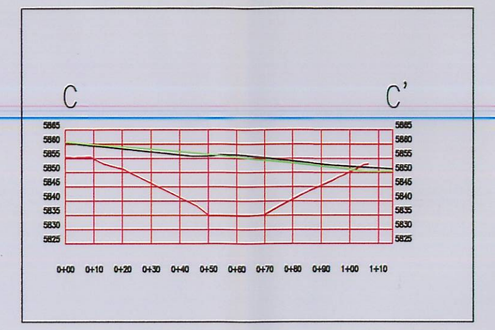

PROPOSED SURFACE:

EXISTING SURFACE:

RECLAIMED SURFACE:

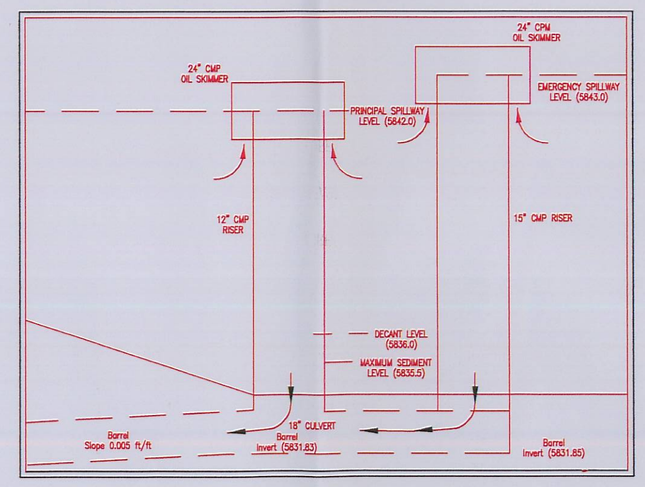

DETAIL A

RECEIVED
MAR 02 2010
DIV. OF OIL, GAS & MINING

LILA CANYON MINE

PROPOSED SEDIMENT POND #2

DRG: APRIL 2008

SCALE: AS SHOWN

DRAWING TITLE: HYDROLOGIC DESIGN

PLATE #: 7-6b

REGISTERED PROFESSIONAL ENGINEER

REVISION DATE:

DRG:	IN:	DRG:	IN:
Apr 2008	TJS		
Jun 2009	TJS		

File in:
☐ Confidential
☒ Shale
☐ Non-coal
Refer to Record No. 0003 Date 03/03/2010
In C0070013 Loc. Lila Canyon
For additional information

R 14 E, T 16 S

LEGEND:

PROPOSED CONTOURS:

EXISTING CONTOURS:

RECLAIMED CONTOURS:

DISTURBED AREA BOUNDARY:

UNDISTURBED AREA BOUNDARY: