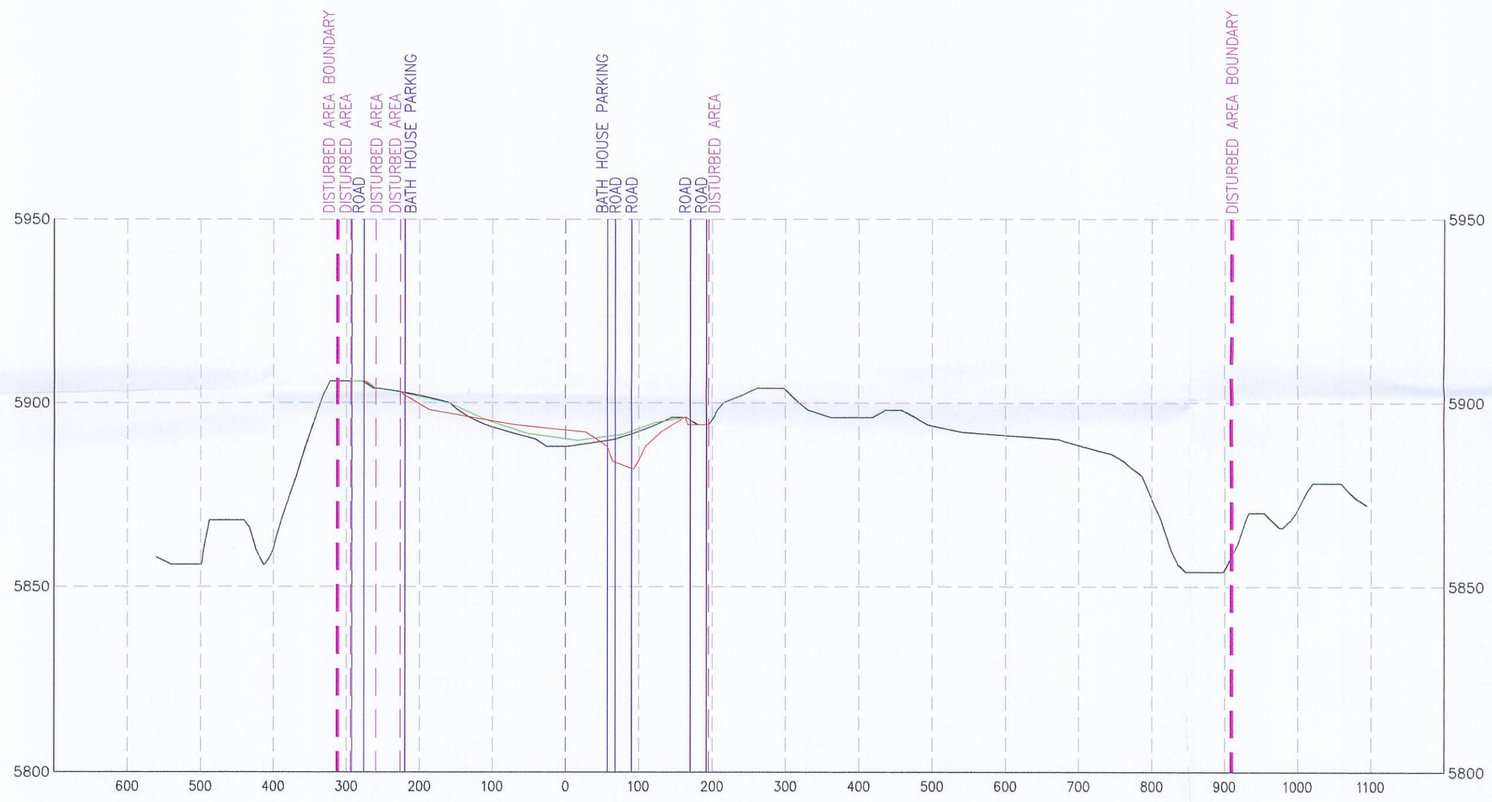

SECTION 5+00

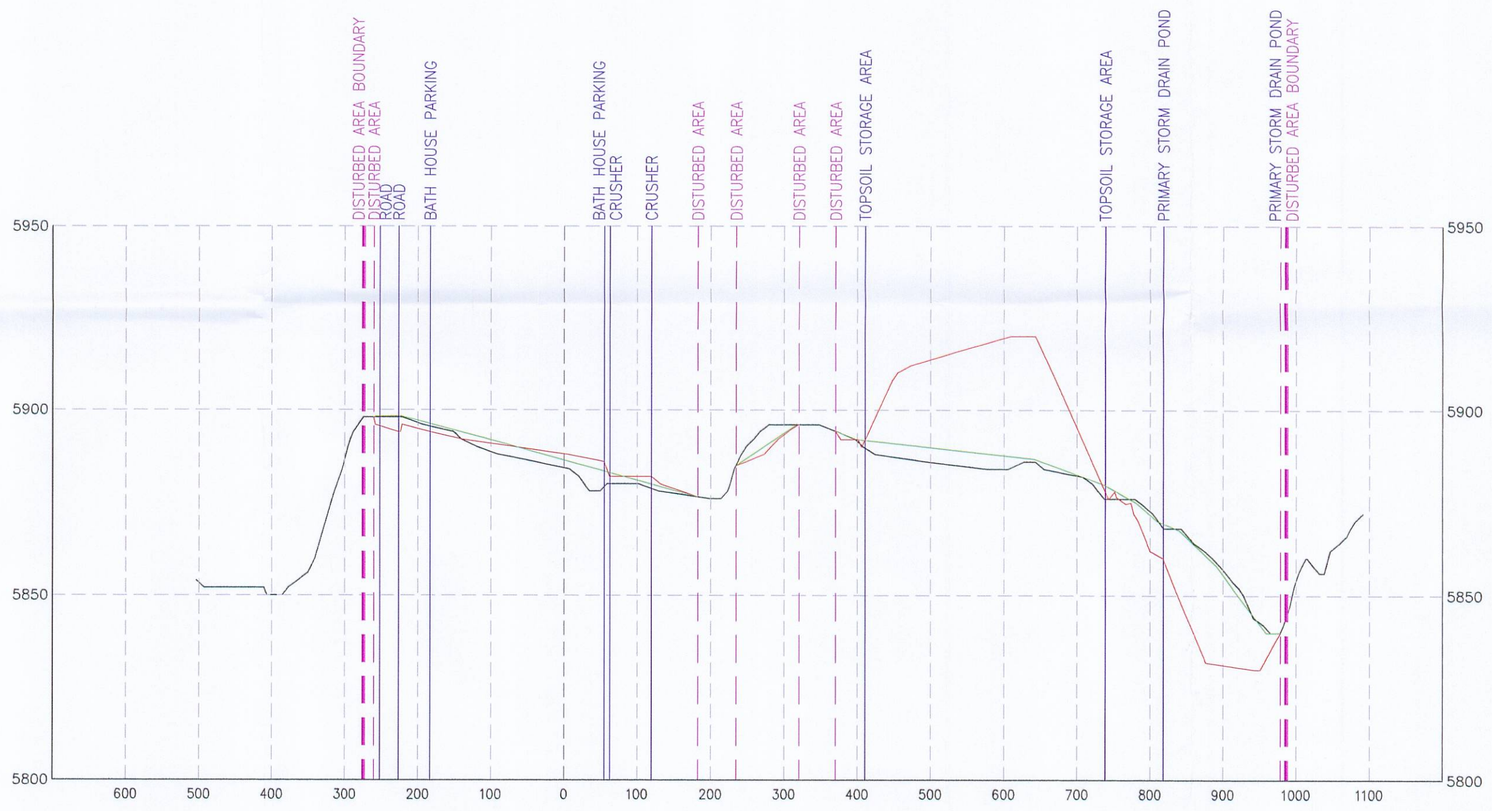

SECTION 4+00

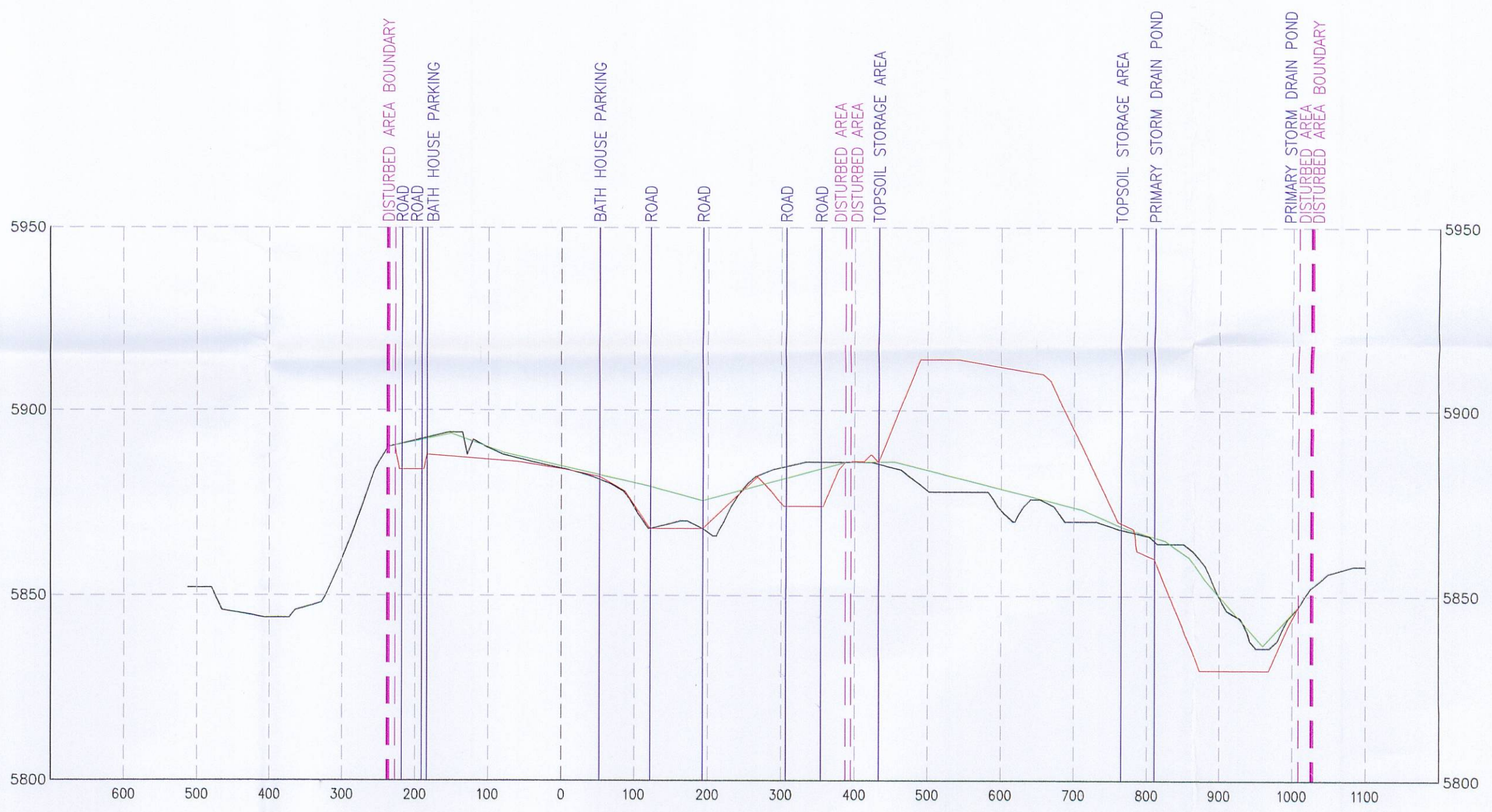

RECEIVED
MAY 03 2010
DIV. OF OIL, GAS & MINING

SECTION 3+00

LEGEND

- Original Profile/Section
- Working Profile/Section
- Reclaimed Profile/Section
- Disturbed Area Boundary
- Site Facility Boundary

NOTE:
SEE PLATES 5-1A AND 5-6
FOR SECTION LOCATIONS.

SCALE

VERTICAL SCALE: 60' 30' 0 15'
V 1" = 30'
H 1" = 150'
HORIZONTAL SCALE: 75' 0 150' 300'

REVISION DATE:

DATE:	BY:	DATE:	BY:
MARCH 2008	PJJ		

UTAH REGISTERED PROFESSIONAL ENGINEER #152606 R. Jay Marshall 4/27/10

LILA CANYON MINE

Surface Profile Sections

DATE:	DRAWN BY:
MARCH 2008	PJJ
SCALE: AS SHOWN	PLATE #: Plate 5-7A-2