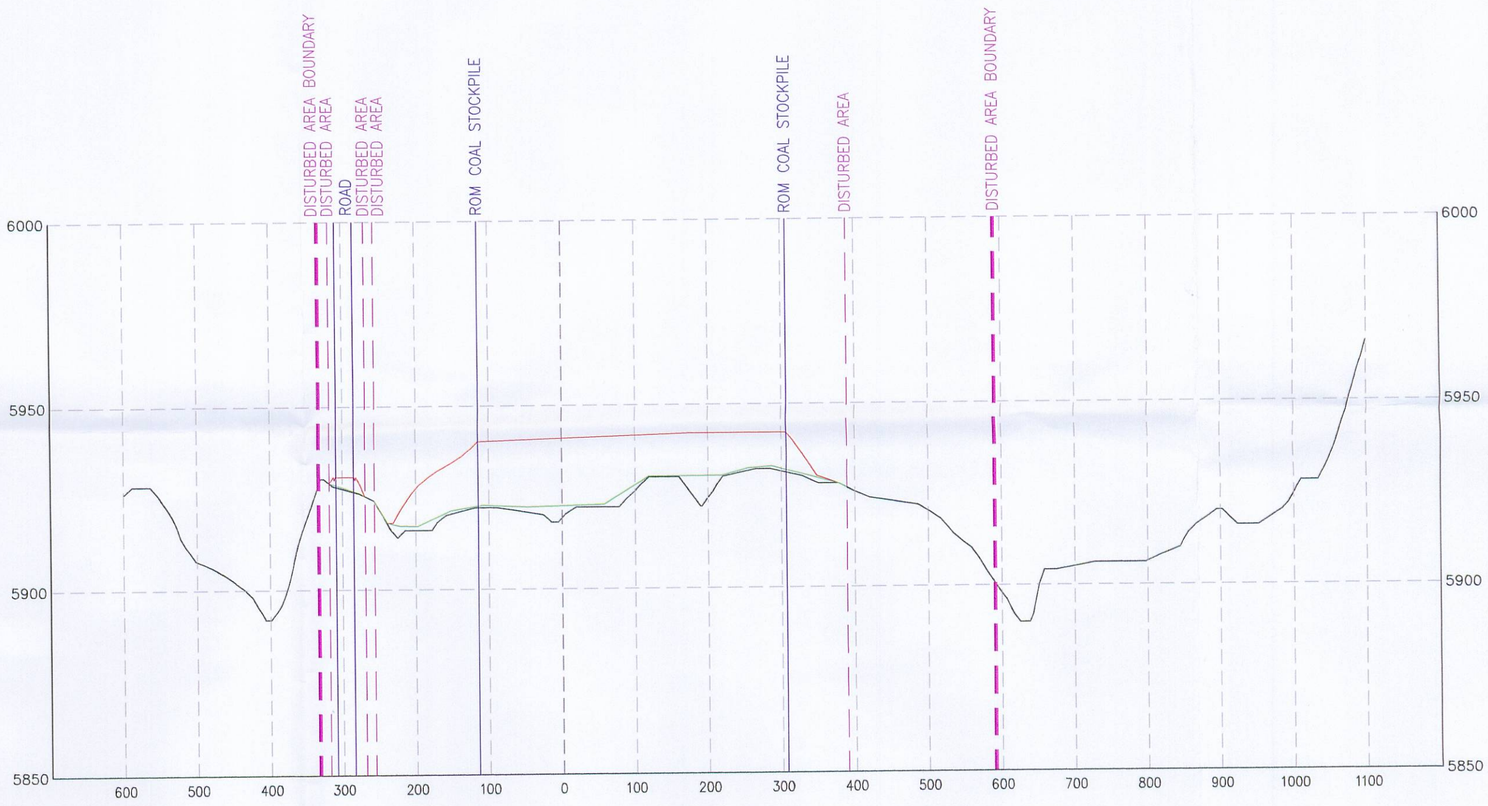


SECTION 8+00

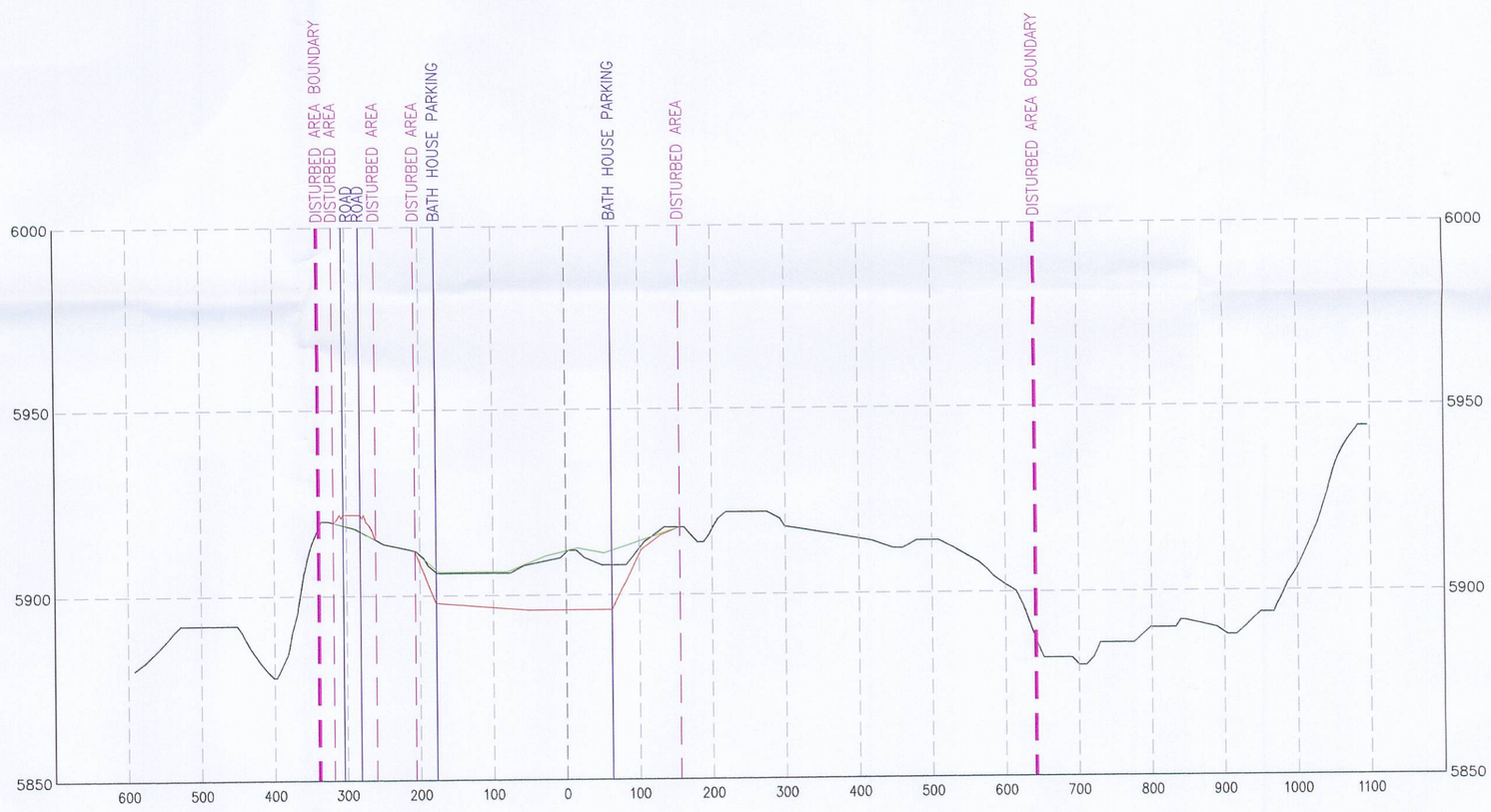


SECTION 7+00

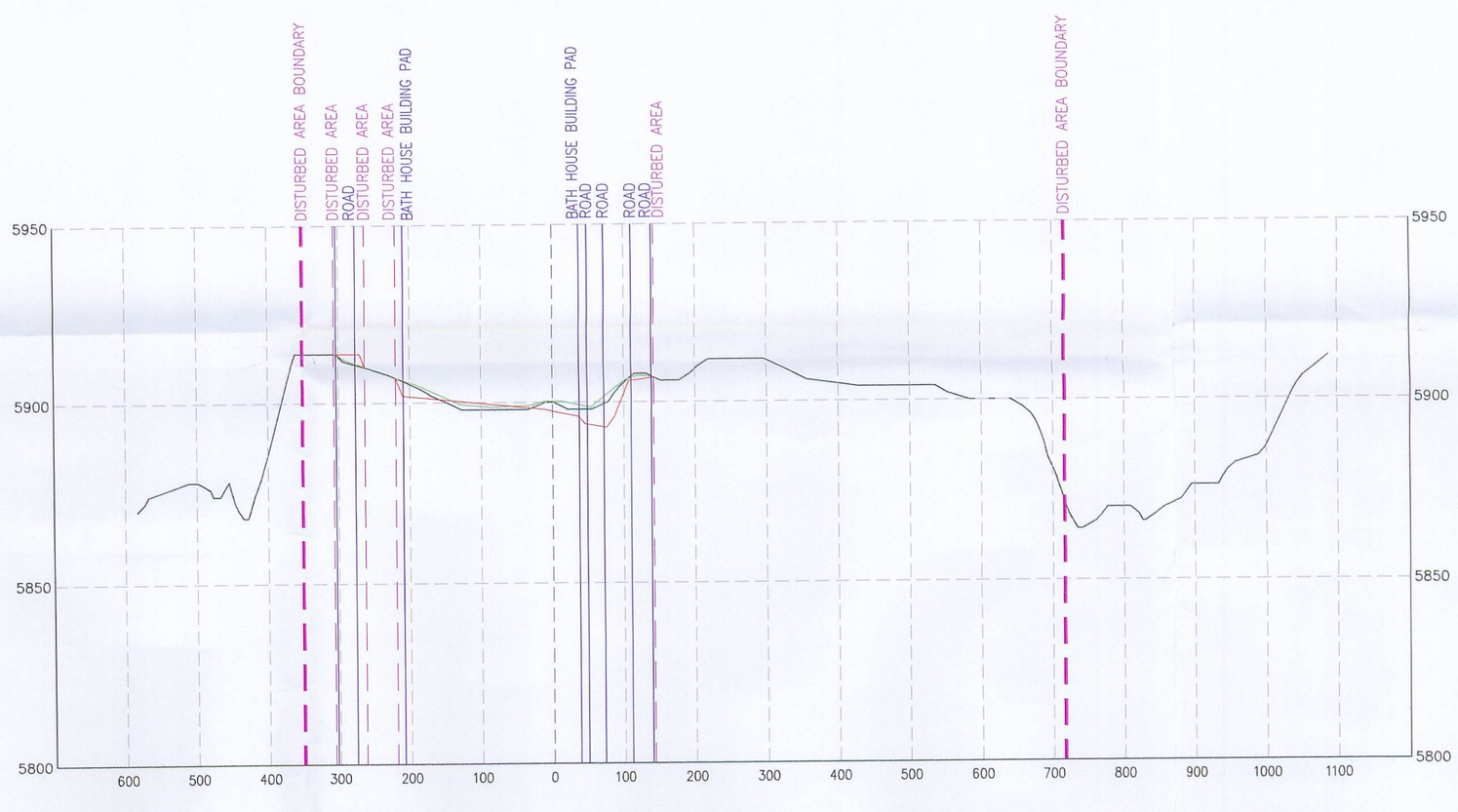


SECTION 6+00

RECEIVED
MAY 03 2010
DIV. OF OIL, GAS & MINING

**LEGEND**

- Original Profile/Section
- Working Profile/Section
- Reclaimed Profile/Section
- Disturbed Area Boundary
- Site Facility Boundary

NOTE:
SEE PLATES 5-1A AND 5-6 FOR SECTION LOCATIONS.

**SCALE**

VERTICAL SCALE: 60' 30' 0 15'

V 1" = 30'

H 1" = 150'

HORIZONTAL SCALE: 75' 0 150' 300'

**REVISION DATE:**

| DATE: | BY: | DATE: | BY: |
|---|---|---|---|
| MARCH 2008 | PJJ | | |
| | | | |
| | | | |
| | | | |
| | | | |
| | | | |
| | | | |

UTAH REGISTERED PROFESSIONAL ENGINEER #152606 R. Jay Marshall 4/27/10

*LILA CANYON MINE*

Surface Profile Sections

| DATE: | DRAWN BY: |
|---|---|
| MARCH 2008 | PJJ |
| SCALE: AS SHOWN | PLATE #: Plate 5-7A-3 |