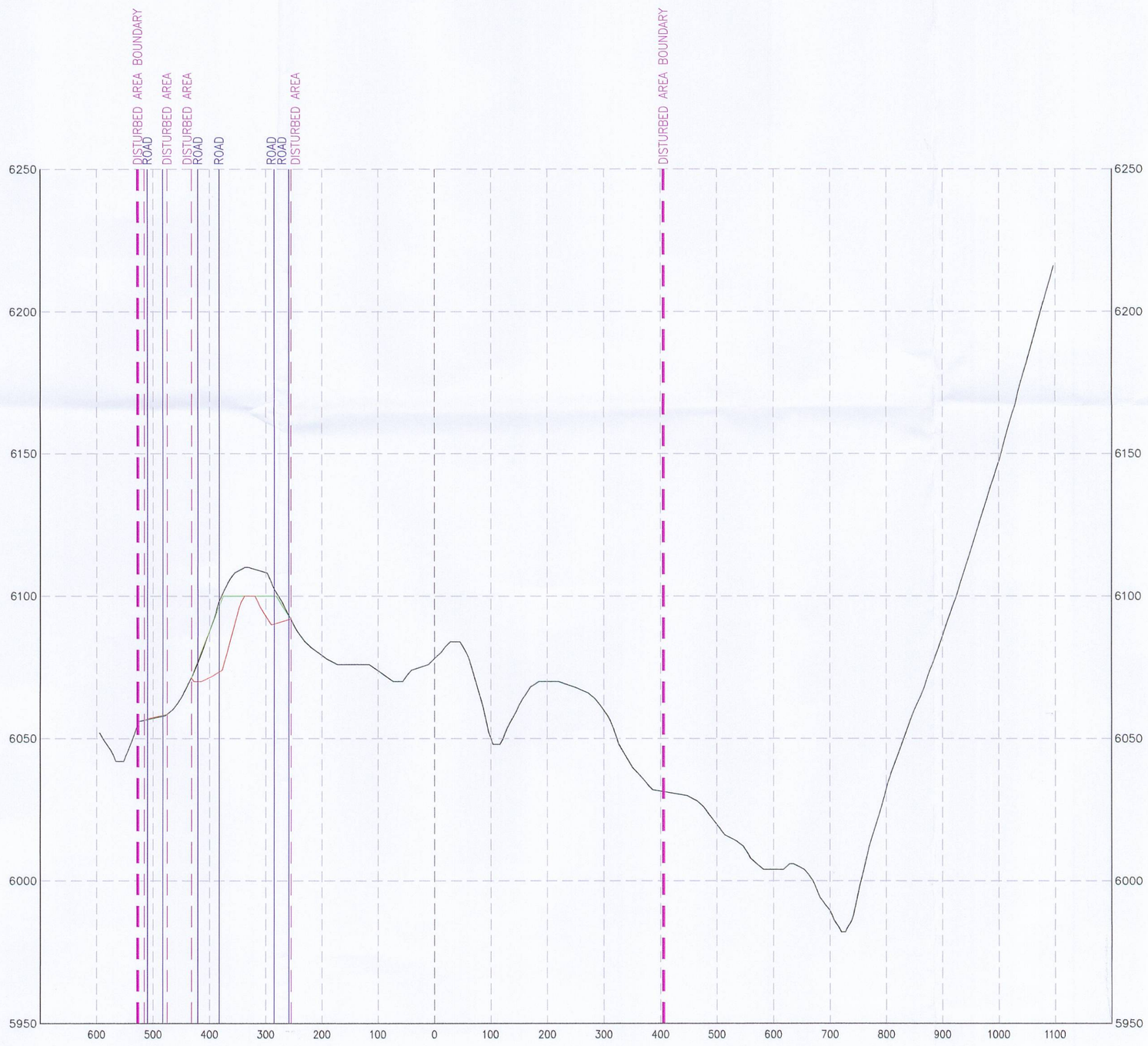


SECTION 16+00

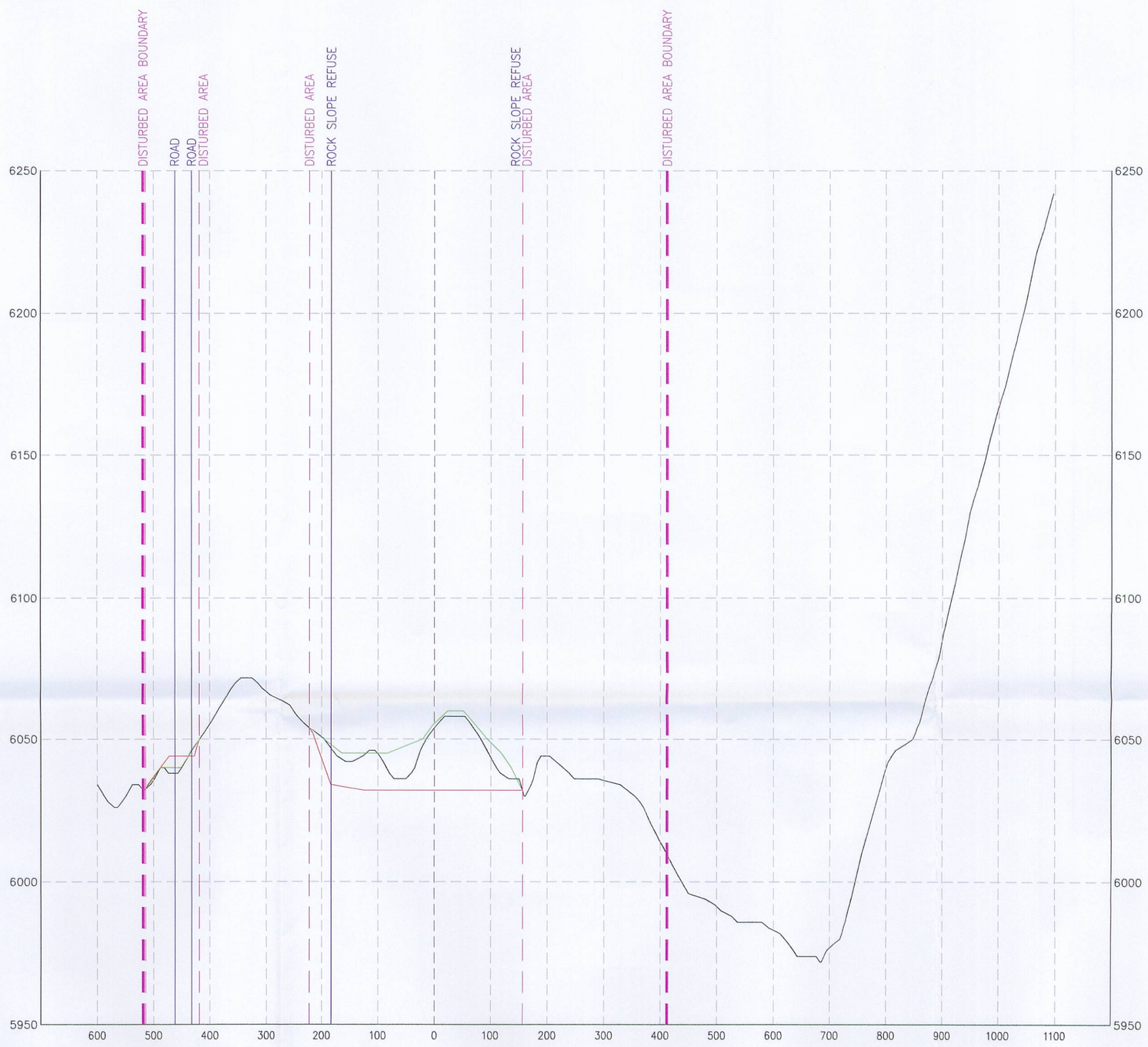


SECTION 15+00

RECEIVED
MAY 03 2010
DIV. OF OIL, GAS & MINING

**LEGEND**

- Original Profile/Section
- Working Profile/Section
- Reclaimed Profile/Section
- Disturbed Area Boundary
- Site Facility Boundary

NOTE:
SEE PLATES 5-1A AND 5-6
FOR SECTION LOCATIONS.

**SCALE**

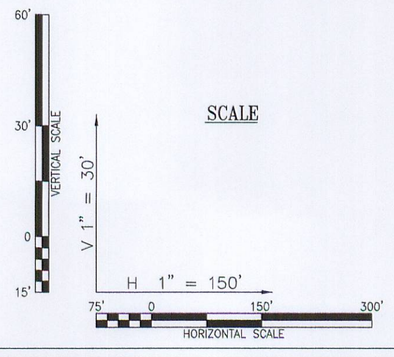


**REVISION DATE:**

| DATE: | BY: | DATE: | BY: |
|---|---|---|---|
| MARCH 2008 | PJJ | | |
| | | | |
| | | | |
| | | | |
| | | | |
| | | | |
| | | | |

UTAH REGISTERED PROFESSIONAL ENGINEER
#152606
R. Jay Marshall
4/27/10

*LILA CANYON MINE*

Surface Profile Sections

| DATE: | DRAWN BY: |
|---|---|
| MARCH 2008 | PJJ |
| SCALE: AS SHOWN | PLATE #: Plate 5-7B-2 |