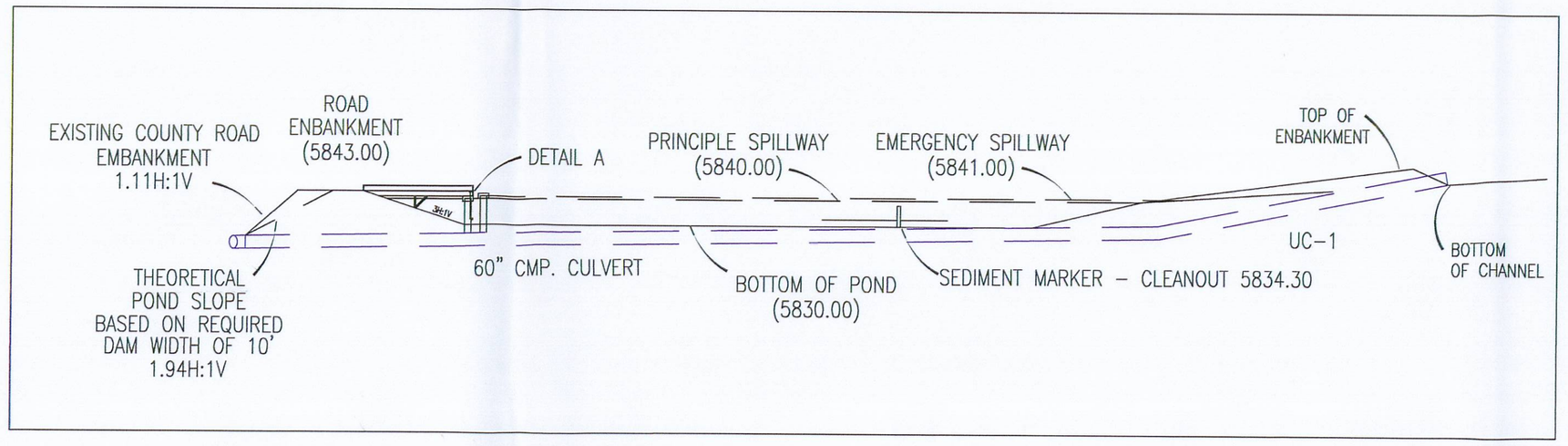

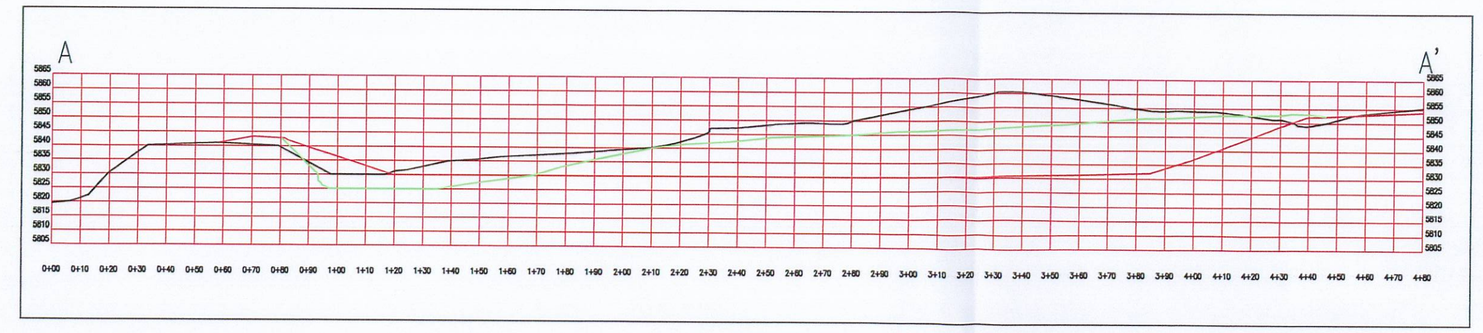

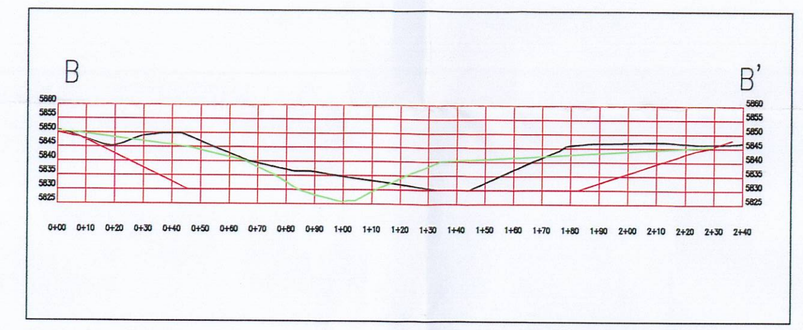

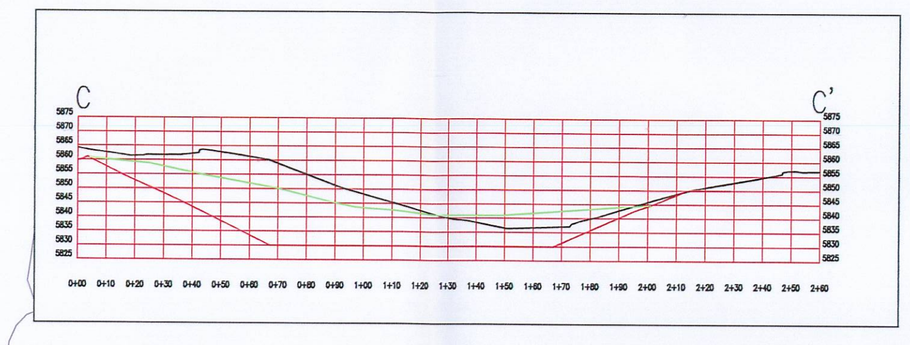

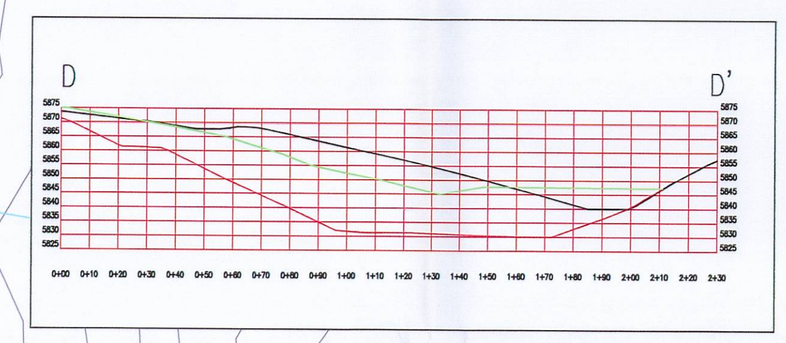

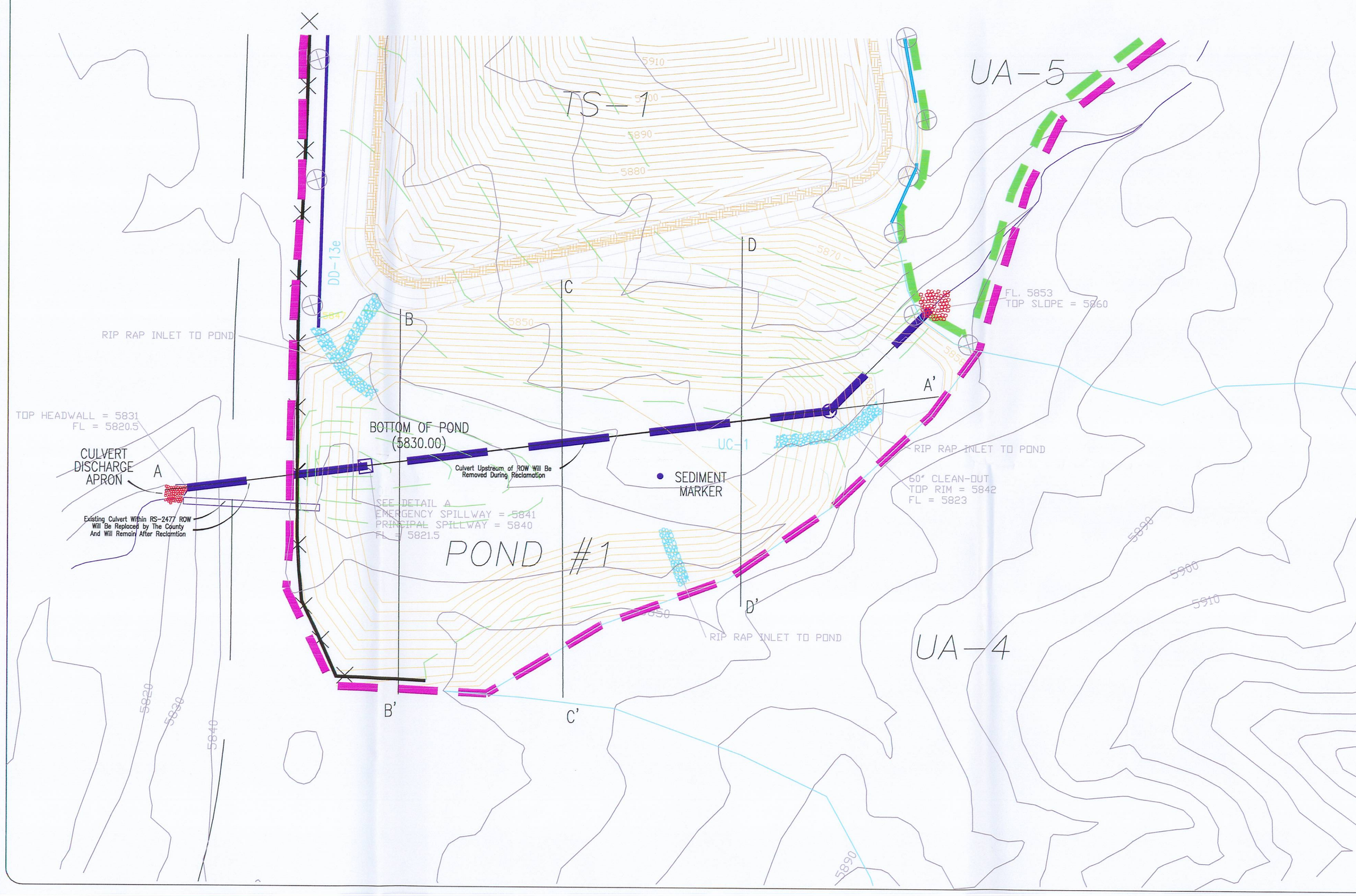

PROPOSED SURFACE:

EXISTING SURFACE:

RECLAIMED SURFACE:

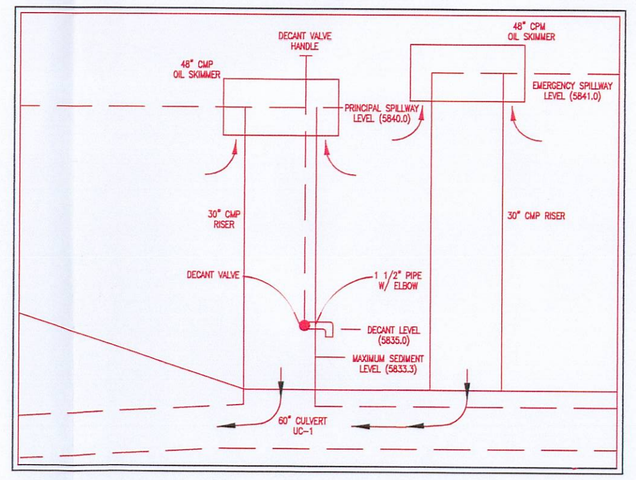

DETAIL A

R 14 E, T 16 S

20' 0' 20' 40' 80'

LEGEND:

PROPOSED CONTOURS:

EXISTING CONTOURS:

RECLAIMED CONTOURS:

DISTURBED AREA BOUNDARY:

UNDISTURBED AREA BOUNDARY:

REVISION DATE:

DATE:	BY:	DATE:	BY:
Apr 2008	TJS		
Apr 2009	TJS		

RECEIVED
MAY 03 2010
DIV. OF OIL, GAS & MINING

LILA CANYON MINE

PROPOSED SEDIMENT POND #1

HYDROLOGIC DESIGN

DATE: APRIL 2008

SCALE: AS SHOWN

PAGE #: 7-6a

REGISTERED PROFESSIONAL ENGINEER
STATE OF UTAH
12806
Jay R. Marshall
4/29/10