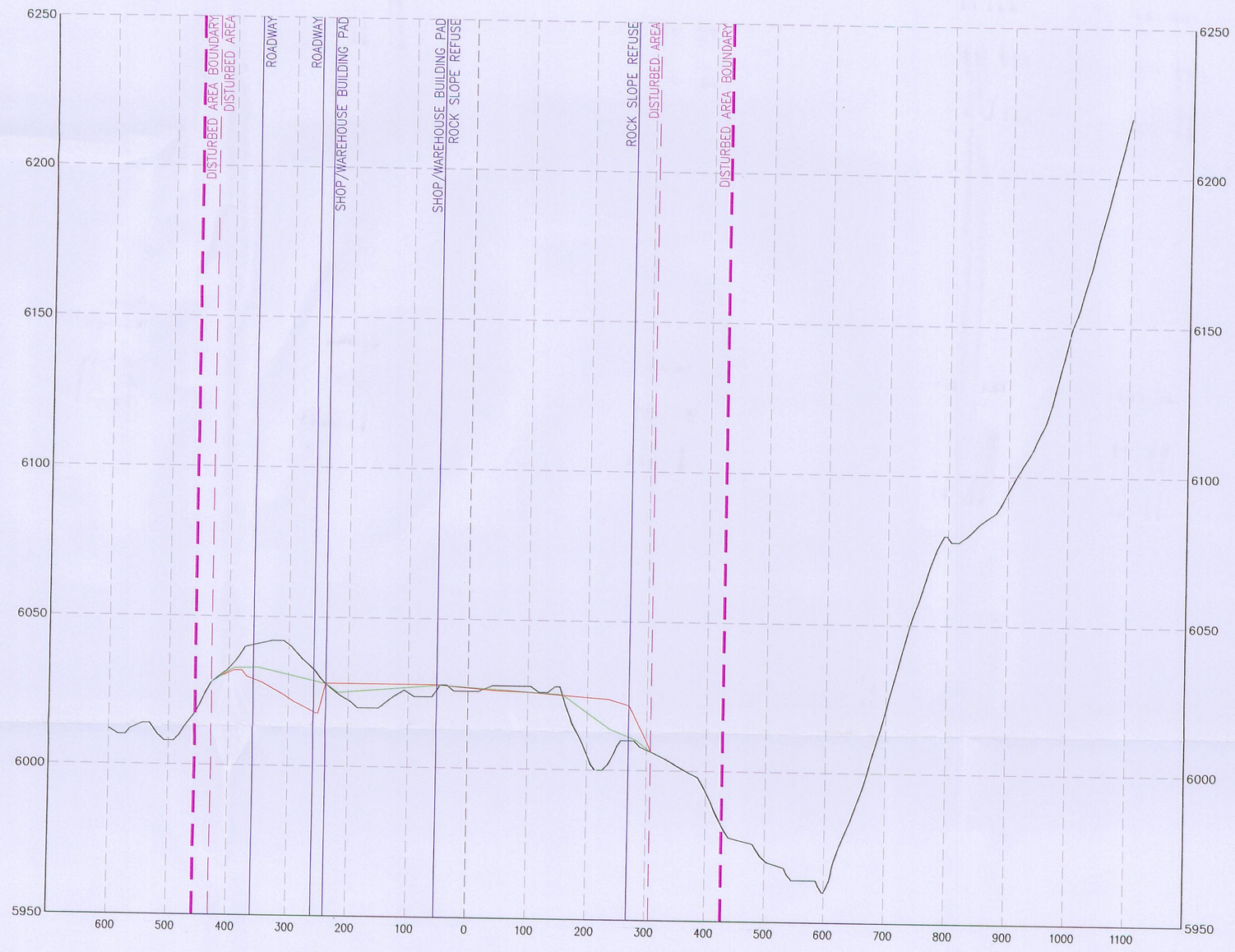

SECTION 14+00

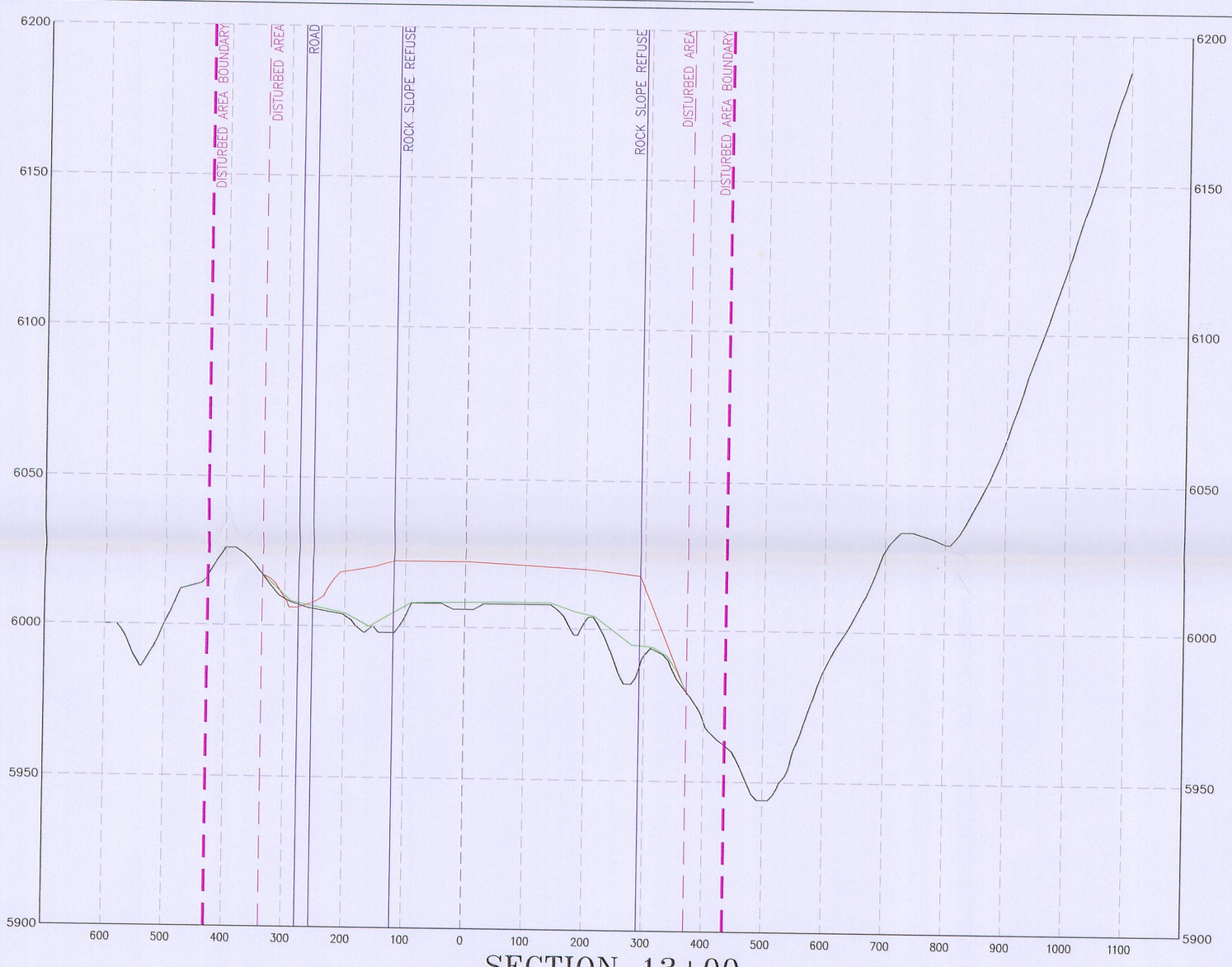

SECTION 13+00

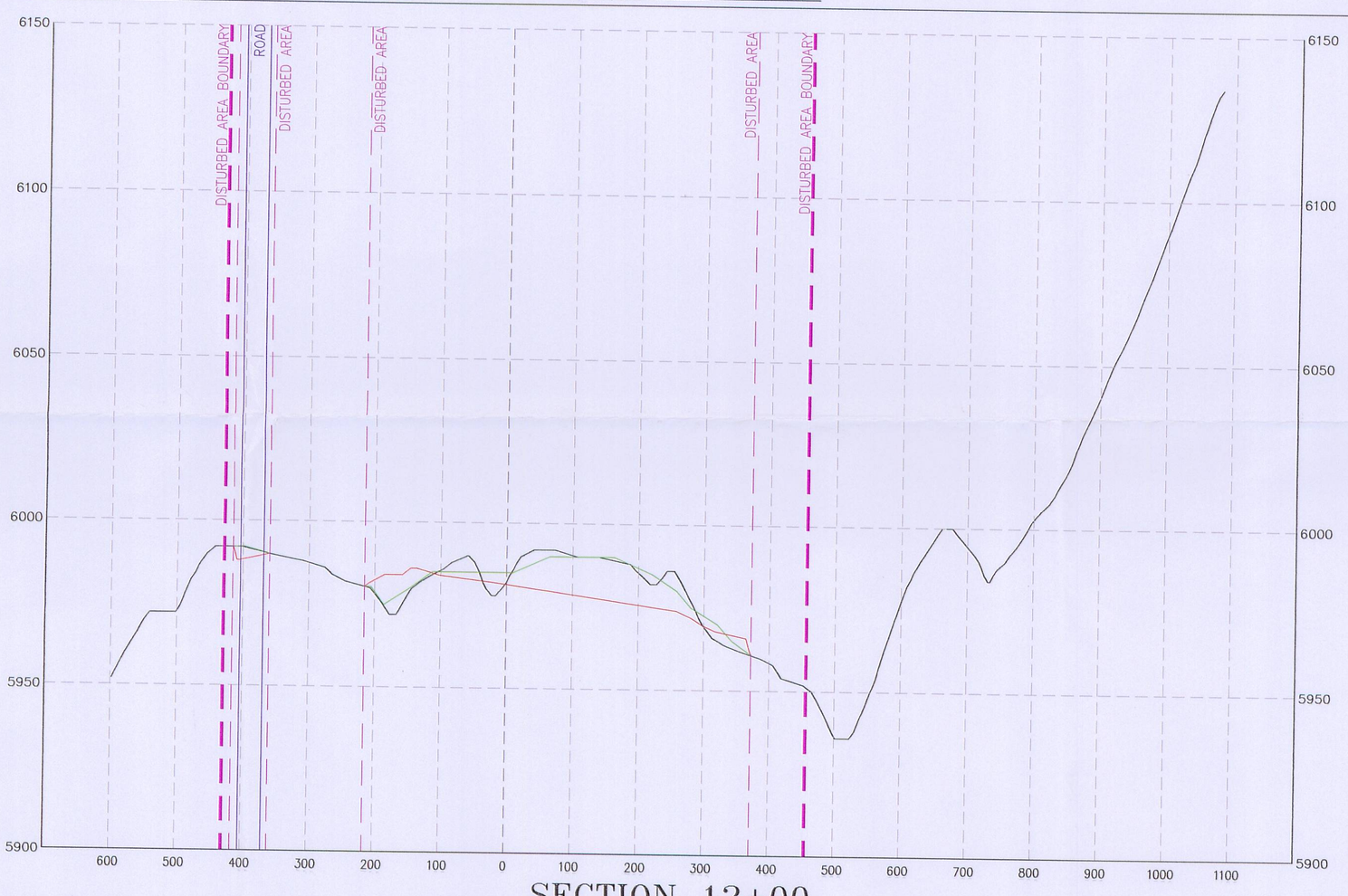

SECTION 12+00

LEGEND

- Original Profile/Section
- Working Profile/Section
- Reclaimed Profile/Section
- Disturbed Area Boundary
- Site Facility Boundary

NOTE:
SEE PLATES 5-1A AND 5-6 FOR SECTION LOCATIONS.

SCALE

VERTICAL SCALE: 60' 30' 0 15'

V 1" = 30'

H 1" = 150'

HORIZONTAL SCALE: 75' 0 150' 300'

REVISION DATE:

DATE:	BY:	DATE:	BY:
MARCH 2008	PJJ		

UTAH REGISTERED PROFESSIONAL ENGINEER
152606
R. Jay Marshall
6/30/10

RECEIVED
JUL 07 2010
DIV. OF OIL, GAS & MINING

LILA CANYON MINE

Surface Profile Sections

DATE:	DRAWN BY:
MARCH 2008	PJJ
SCALE: AS SHOWN	PLATE #: Plate 5-7B-1

File in:
☐ Confidential
☒ Shelf
☐ Expandable
Date Folder: 0707010 c0070013
See Logging for additional