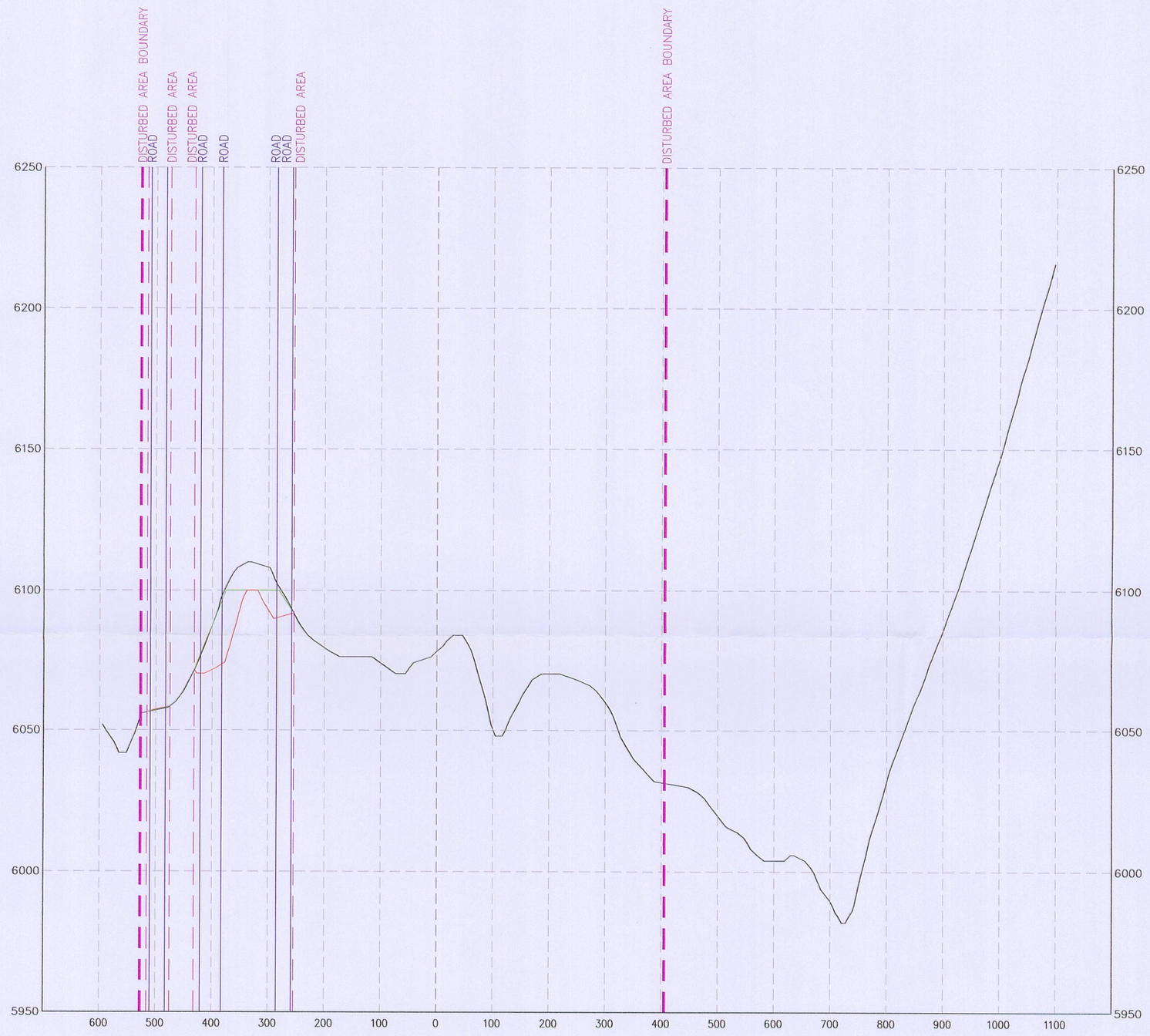

SECTION 16+00

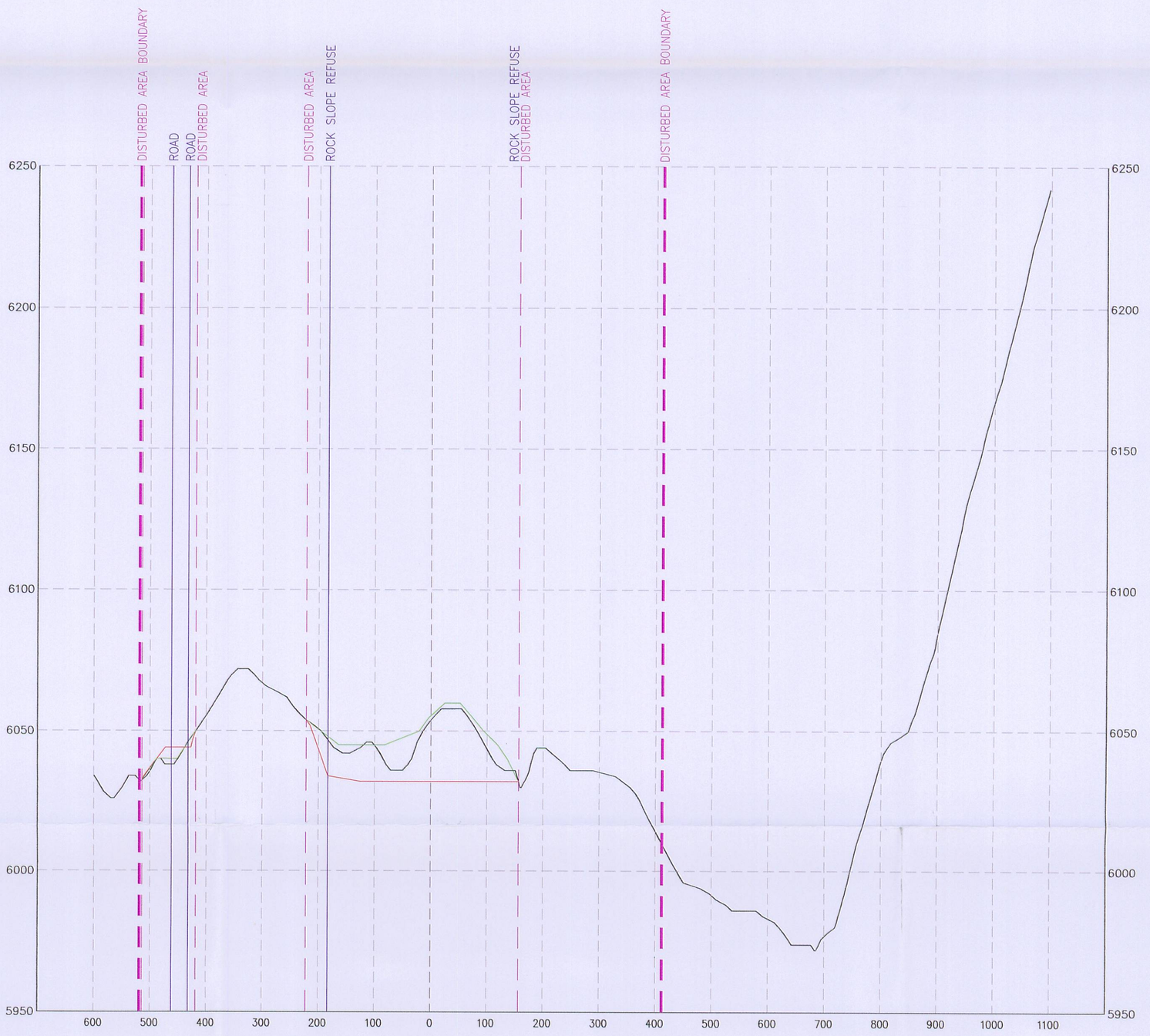

SECTION 15+00

RECEIVED
JUL 07 2010
DIV. OF OIL, GAS & MINING

File in:
☐ Confidential
☒ Shelf
☐ Expandable
Date Folder 070710 C1 0070013
See: In Coming For additional

LEGEND

- Original Profile/Section
- Working Profile/Section
- Reclaimed Profile/Section
- Disturbed Area Boundary
- Site Facility Boundary

NOTE:
SEE PLATES 5-1A AND 5-6
FOR SECTION LOCATIONS.

SCALE

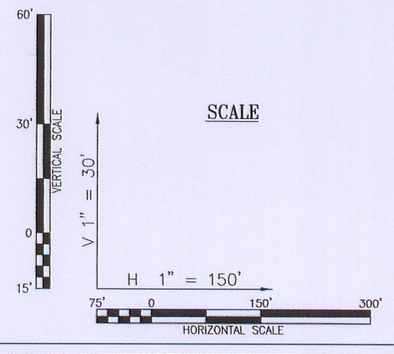

REVISION DATE:

DATE:	BY:	DATE:	BY:
MARCH 2008	PJJ		

UTAH REGISTERED PROFESSIONAL ENGINEER
#152606
R. Jay Marshall
6/24/10

LILA CANYON MINE

Surface Profile Sections

DATE:	DRAWN BY:
MARCH 2008	PJJ
SCALE: AS SHOWN	PLATE #: Plate 5-7B-2