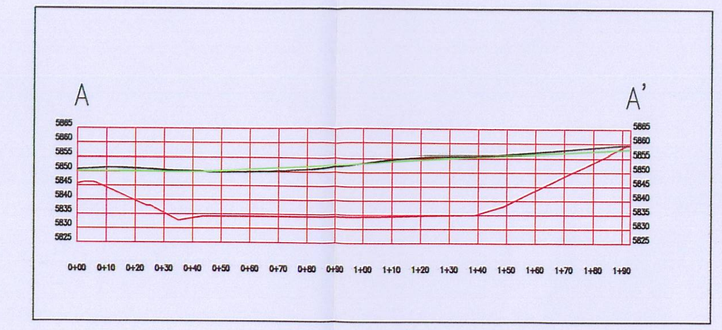

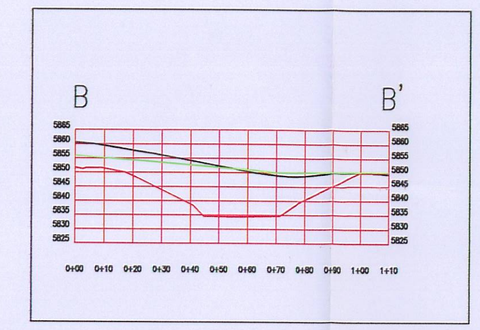

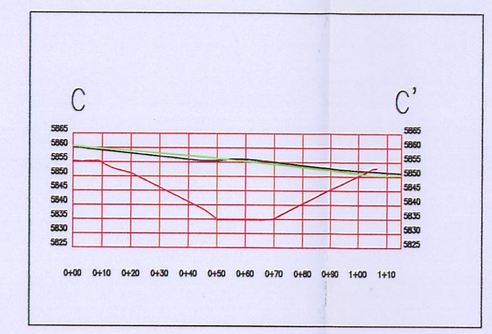

RECEIVED
JUL 07 2010
DIV. OF OIL, GAS & MINING

PROPOSED SURFACE:

EXISTING SURFACE:

RECLAIMED SURFACE:

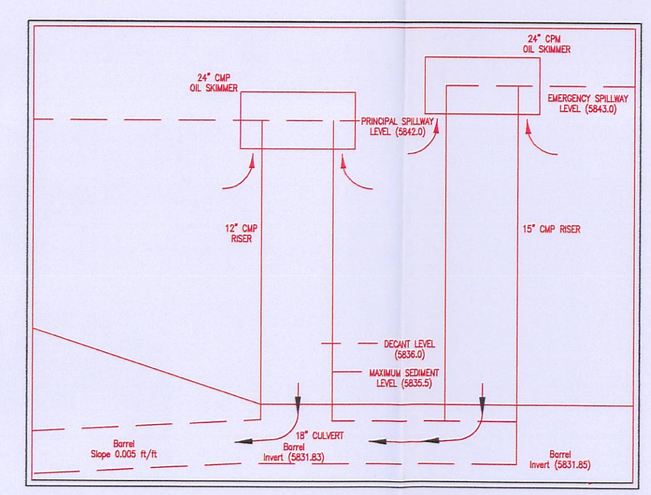

DETAIL A

LILA CANYON MINE

PROPOSED SEDIMENT POND #2

DATE: APRIL 2008 | DESIGNED BY: HYDROLOGIC DESIGN

SCALE: AS SHOWN | PLATE #: 7-6b

UTAH REGISTERED PROFESSIONAL ENGINEER
#152606
R. Jay Marshall
07/07/10

REVISION DATE:

DATE:	BY:	DATE:	BY:
Apr 2008	TJS		
Jun 2009	TJS		

File in:
☐ Confidential
☐ Shelf
☒ Expandable
Date Folder 20100707003
see Microfilming for additional information

R 14 E, T 16 S

N

0' 20' 40' 80'

LEGEND:

PROPOSED CONTOURS:

EXISTING CONTOURS:

RECLAIMED CONTOURS:

DISTURBED AREA BOUNDARY:

UNDISTURBED AREA BOUNDARY: