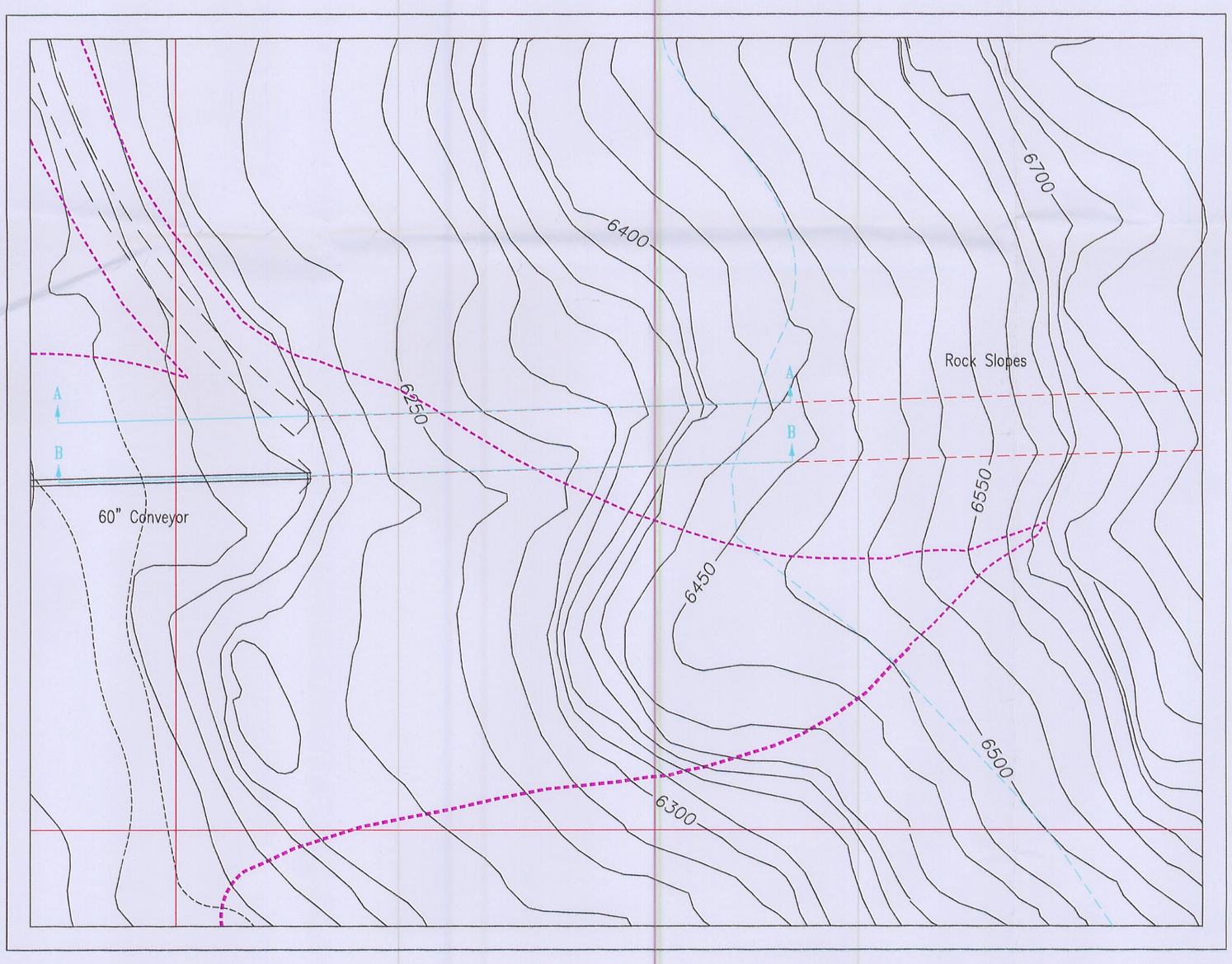

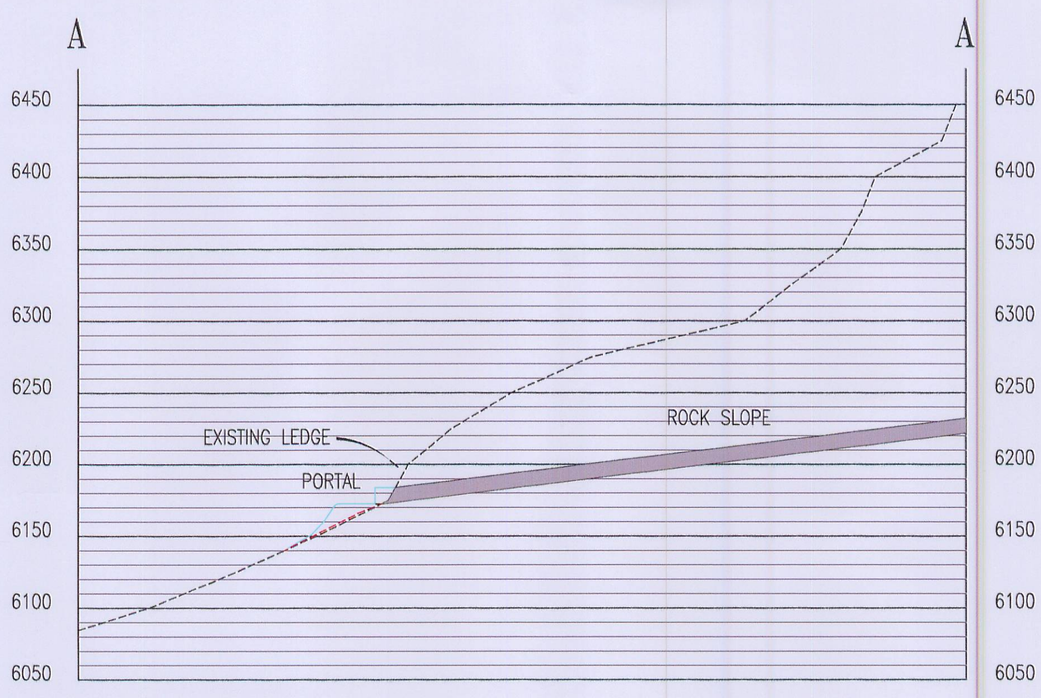

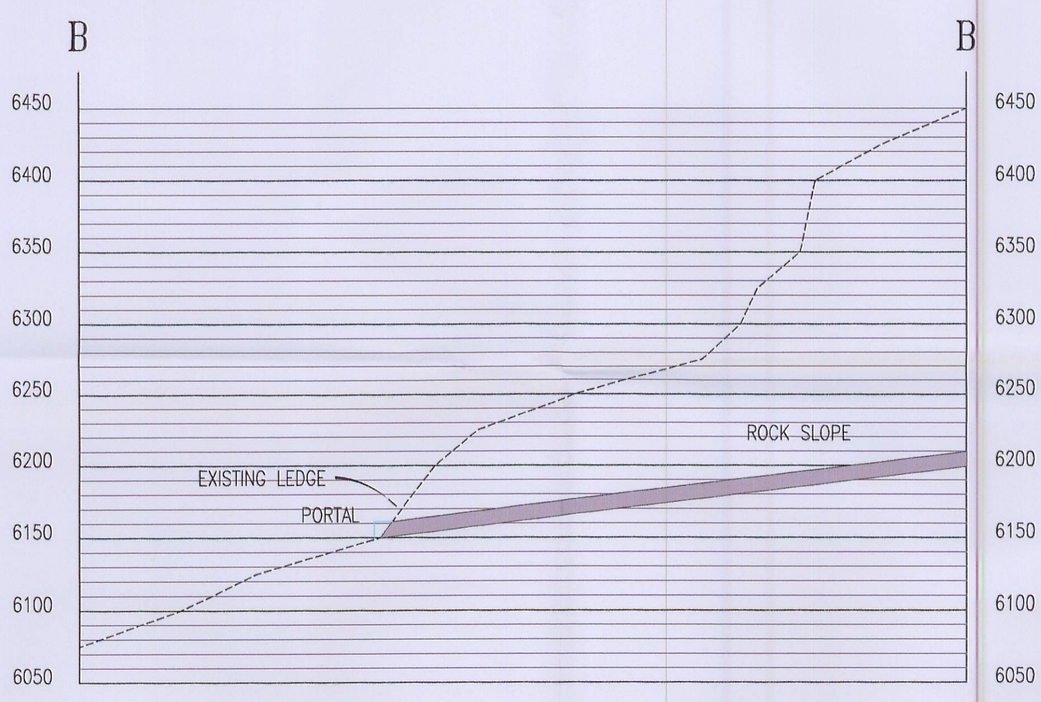

LEGEND:

SECTION VIEW

OPERATING GROUND LINE
ORIGINAL GROUND LINE
RECLAIMED GROUND LINE

N

40' 0' 80' 160'

REVISION DATE:

DATE:	BY:	DATE:	BY:
11/1/2010	RJM		

UTAH REGISTERED PROFESSIONAL ENGINEER #152606 R. Jay Marshall 11/3/10

RECEIVED NOV 09 2010 DIV. OF OIL, GAS & MINING

LILA CANYON MINE

Portal Plan and Sections

DATE:	DESIGNED BY:
FEBRUARY 2000	Basic Managemnt L.L.C.
SCALE: AS SHOWN	PLATE #: PLATE 5-9