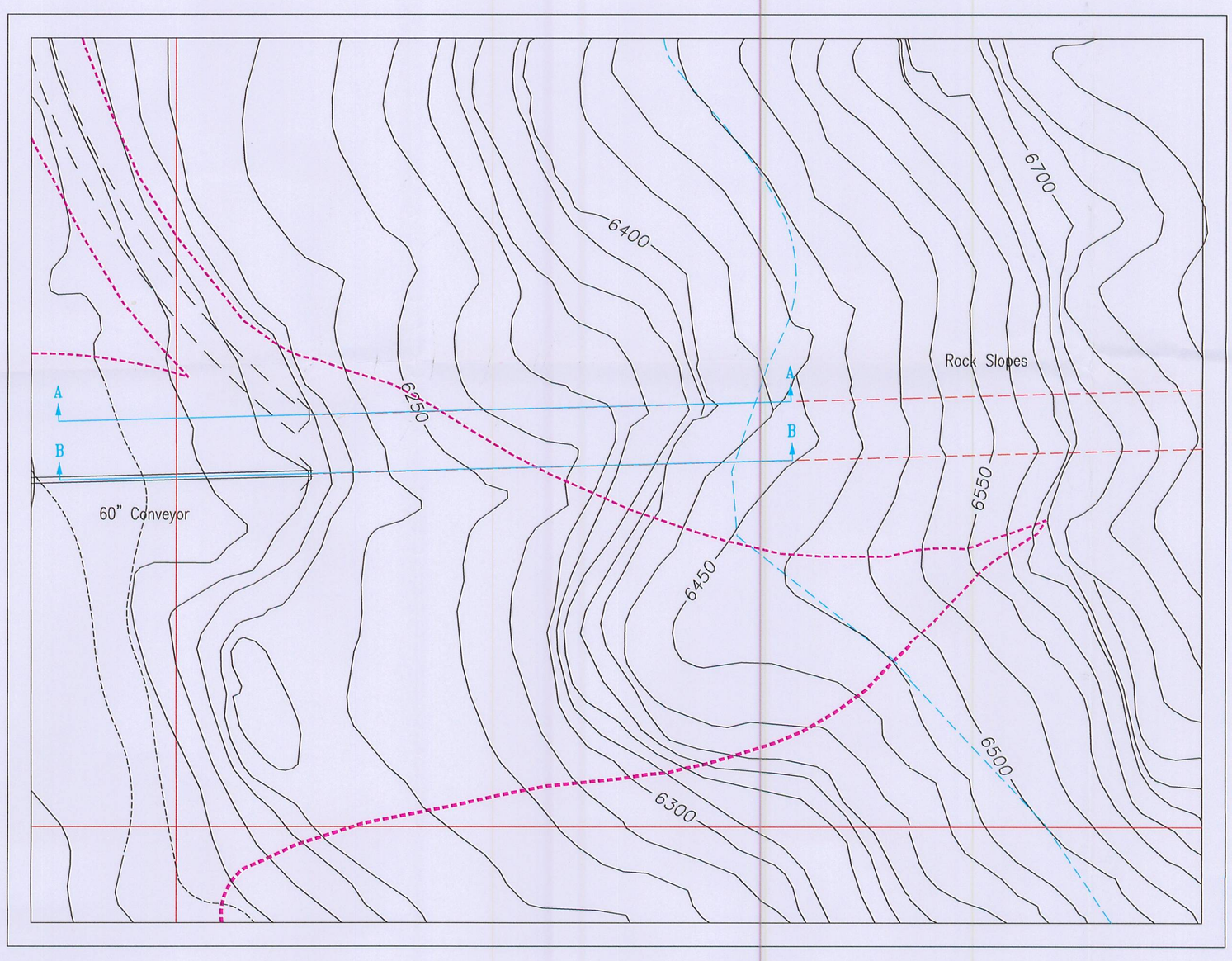

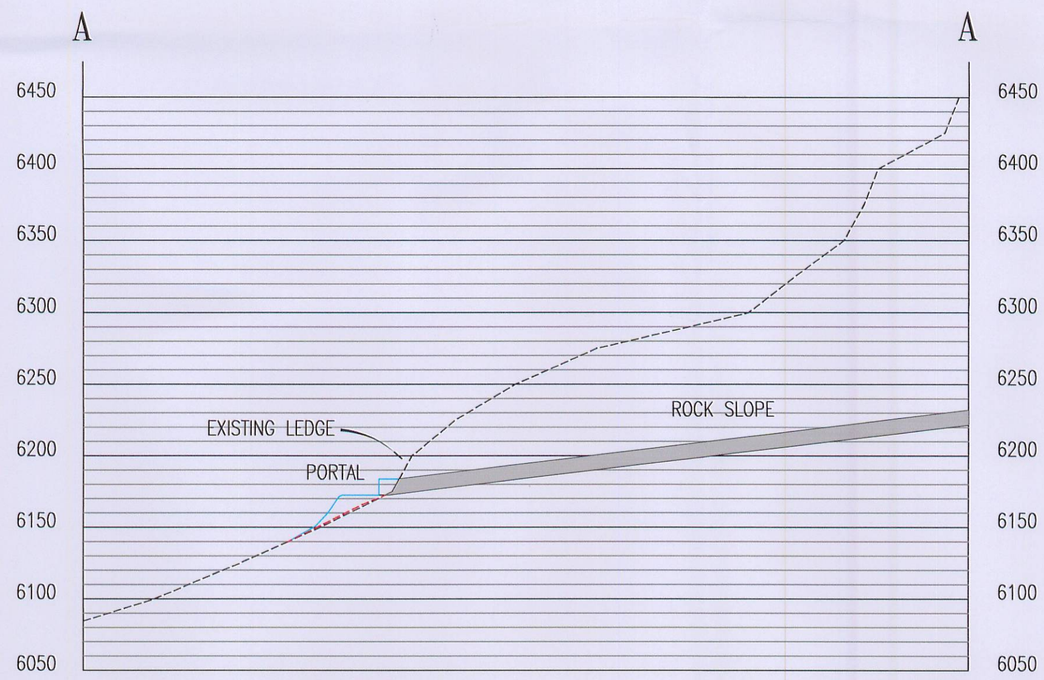



RECEIVED
JAN 18 2011
DIV. OF OIL, GAS & MINING

LEGEND:

SECTION VIEW

OPERATING GROUND LINE
ORIGINAL GROUND LINE
RECLAIMED GROUND LINE

N

40' 0' 80' 160'

REVISION DATE:

DATE:	BY:	DATE:	BY:
11/1/2010	RJM		

File in:
☐ Confidential
☐ Shelf
☒ Expandable
Date Folder 01/18/2011 C0070013
For additional information

UTAH REGISTERED PROFESSIONAL ENGINEER
#152606
R. Jay Marshall
11/9/10

LILA CANYON MINE

Portal Plan and Sections

DATE:	DESIGNED BY:
FEBRUARY 2000	Basic Managemnt L.L.C.
SCALE: AS SHOWN	PLATE #: PLATE 5-9