

C/007/013 Incoming



Lila Canyon Project
P. O. Box 910
East Carbon, Utah 84501
Phone: (435) 888-4000
Fax: (435) 888-4002

RECEIVED

NOV 25 2015

November 23, 2015

DIV. OF OIL, GAS & MINING

Daron Haddock
Permit Supervisor
1594 West North Temple, Suite 1210
P.O. Box 145801
Salt Lake City, Utah 84114-5801

Re: UtahAmerican Energy, Inc. Horse Canyon Mine, Permit Renewal, Horse Canyon Part "A" and Lila Canyon Part "B" ACT/009-013

Dear Mr. Haddock,

Please find attached the application for renewal for ACT/007/013, Horse Canyon/Lila Canyon Mine. The Bonding information as well as the Certificate of Liability are up to date, and on file with the Division. A draft of the Public Notice for this renewal is included along with completed C1 And C2 forms.

If you have any questions, or need any further information regarding this renewal, please give me a call directly at 435-888-4026.

Sincerely,


Karin Odendahl-Madsen
Engineering Technician
Lila Canyon Mine

APPLICATION FOR PERMIT PROCESSING

<input type="checkbox"/> Permit Change	<input type="checkbox"/> New Permit	<input checked="" type="checkbox"/> Renewal	<input type="checkbox"/> Transfer	<input type="checkbox"/> Exploration	<input type="checkbox"/> Bond Release	Permit Number: ACT/007/013
Title of Proposal: Permit Renewal Application. 15-005						Mine: Lila Canyon
						Permittee: UtahAmerican Energy, Inc.


Description, include reason for application and timing required to implement:

Instructions: If you answer yes to any of the first 8 questions (gray), submit the application to the Salt Lake Office. Otherwise, you may submit it to your reclamation


<input type="checkbox"/> Yes	<input type="checkbox"/> No	1. Change in the size of the Permit Area? _____ acres Disturbed Area? _____ acres <input type="checkbox"/> increase <input type="checkbox"/> decrease.
<input type="checkbox"/> Yes	<input type="checkbox"/> No	2. Is the application submitted as a result of a Division Order? DO #
<input type="checkbox"/> Yes	<input type="checkbox"/> No	3. Does application include operations outside a previously identified Cumulative Hydrologic Impact Area?
<input type="checkbox"/> Yes	<input type="checkbox"/> No	4. Does application include operations in hydrologic basins other than as currently approved?
<input type="checkbox"/> Yes	<input type="checkbox"/> No	5. Does application result from cancellation, reduction or increase of insurance or reclamation bond?
<input type="checkbox"/> Yes	<input type="checkbox"/> No	6. Does the application require or include public notice/publication?
<input type="checkbox"/> Yes	<input type="checkbox"/> No	7. Does the application require or include ownership, control, right-of-entry, or compliance information?
<input type="checkbox"/> Yes	<input type="checkbox"/> No	8. Is proposed activity within 100 feet of a public road or cemetery or 300 feet of an occupied dwelling?
<input type="checkbox"/> Yes	<input type="checkbox"/> No	9. Is the application submitted as a result of a Violation? NOV #
<input type="checkbox"/> Yes	<input type="checkbox"/> No	10. Is the application submitted as a result of other laws or regulations or policies? Explain: Permit Renewal
<input type="checkbox"/> Yes	<input type="checkbox"/> No	11. Does the application affect the surface landowner or change the post mining land use?
<input type="checkbox"/> Yes	<input type="checkbox"/> No	12. Does the application require or include underground design or mine sequence and timing? (Modification of R2P2?)
<input type="checkbox"/> Yes	<input type="checkbox"/> No	13. Does the application require or include collection and reporting of any baseline information?
<input type="checkbox"/> Yes	<input type="checkbox"/> No	14. Could the application have any effect on wildlife or vegetation outside the current disturbed area?
<input type="checkbox"/> Yes	<input type="checkbox"/> No	15. Does application require or include soil removal, storage or placement?
<input type="checkbox"/> Yes	<input type="checkbox"/> No	16. Does the application require or include vegetation monitoring, removal or revegetation activities?
<input type="checkbox"/> Yes	<input type="checkbox"/> No	17. Does the application require or include construction, modification, or removal of surface facilities?
<input type="checkbox"/> Yes	<input type="checkbox"/> No	18. Does the application require or include water monitoring, sediment or drainage control measures?
<input type="checkbox"/> Yes	<input type="checkbox"/> No	19. Does the application require or include certified designs, maps, or calculations?
<input type="checkbox"/> Yes	<input type="checkbox"/> No	20. Does the application require or include subsidence control or monitoring?
<input type="checkbox"/> Yes	<input type="checkbox"/> No	21. Have reclamation costs for bonding been provided for?
<input type="checkbox"/> Yes	<input type="checkbox"/> No	22. Does application involve a perennial stream, a stream buffer zone or discharges to a stream?
<input type="checkbox"/> Yes	<input type="checkbox"/> No	23. Does the application affect permits issued by other agencies or permits issued to other entities?

X Attach 1 complete copy of the application.

I hereby certify that I am a responsible official of the applicant and that the information contained in this application is true and correct to the best of my information and belief in all respects with the laws of Utah in reference to commitments, undertakings, and obligations, herein.


 Signed - Name - Position - Date
 Karin Madsen / Engineering Tech / 11-23-15

Subscribed and sworn to before me this 23rd day of November, 2015


 Notary Public
 My Commission Expires: 3.27.17
 Attest: STATE OF Utah COUNTY OF Carbon



Received by Oil, Gas & Mining

ASSIGNED TRACKING NUMBER

Application for Permit Processing Detailed Schedule of Changes to the MRP

Permit Renewal. 15-005

Permit Number: ACT/007/013

Mine: Lila Canyon

Permittee: UtahAmerican Energy, Inc.

Provide a detailed listing of all changes to the mining and reclamation plan which will be required as a result of this proposed permit application. Individually list all maps and drawings which are to be added, replaced, or removed from the plan. Include changes of the table of contents, section of the plan, pages, or other information as needed to specifically locate, identify and revise the existing mining and reclamation plan. **Include page, section and drawing numbers as part of the description.**

DESCRIPTION OF MAP, TEXT, OR MATERIALS TO BE CHANGED

<input type="checkbox"/> ADD	<input type="checkbox"/> REPLACE	<input type="checkbox"/> REMOVE	
<input type="checkbox"/> ADD	<input type="checkbox"/> REPLACE	<input type="checkbox"/> REMOVE	
<input type="checkbox"/> ADD	<input type="checkbox"/> REPLACE	<input type="checkbox"/> REMOVE	NO CHANGES
<input type="checkbox"/> ADD	<input type="checkbox"/> REPLACE	<input type="checkbox"/> REMOVE	
<input type="checkbox"/> ADD	<input type="checkbox"/> REPLACE	<input type="checkbox"/> REMOVE	
<input type="checkbox"/> ADD	<input type="checkbox"/> REPLACE	<input type="checkbox"/> REMOVE	
<input type="checkbox"/> ADD	<input type="checkbox"/> REPLACE	<input type="checkbox"/> REMOVE	
<input type="checkbox"/> ADD	<input type="checkbox"/> REPLACE	<input type="checkbox"/> REMOVE	
<input type="checkbox"/> ADD	<input type="checkbox"/> REPLACE	<input type="checkbox"/> REMOVE	
<input type="checkbox"/> ADD	<input type="checkbox"/> REPLACE	<input type="checkbox"/> REMOVE	
<input type="checkbox"/> ADD	<input type="checkbox"/> REPLACE	<input type="checkbox"/> REMOVE	
<input type="checkbox"/> ADD	<input type="checkbox"/> REPLACE	<input type="checkbox"/> REMOVE	
<input type="checkbox"/> ADD	<input type="checkbox"/> REPLACE	<input type="checkbox"/> REMOVE	
<input type="checkbox"/> ADD	<input type="checkbox"/> REPLACE	<input type="checkbox"/> REMOVE	
<input type="checkbox"/> ADD	<input type="checkbox"/> REPLACE	<input type="checkbox"/> REMOVE	
<input type="checkbox"/> ADD	<input type="checkbox"/> REPLACE	<input type="checkbox"/> REMOVE	
<input type="checkbox"/> ADD	<input type="checkbox"/> REPLACE	<input type="checkbox"/> REMOVE	
<input type="checkbox"/> ADD	<input type="checkbox"/> REPLACE	<input type="checkbox"/> REMOVE	
<input type="checkbox"/> ADD	<input type="checkbox"/> REPLACE	<input type="checkbox"/> REMOVE	
<input type="checkbox"/> ADD	<input type="checkbox"/> REPLACE	<input type="checkbox"/> REMOVE	
<input type="checkbox"/> ADD	<input type="checkbox"/> REPLACE	<input type="checkbox"/> REMOVE	
<input type="checkbox"/> ADD	<input type="checkbox"/> REPLACE	<input type="checkbox"/> REMOVE	
<input type="checkbox"/> ADD	<input type="checkbox"/> REPLACE	<input type="checkbox"/> REMOVE	
<input type="checkbox"/> ADD	<input type="checkbox"/> REPLACE	<input type="checkbox"/> REMOVE	

Any other specific or special instructions required for insertion of this proposal into the Mining and Reclamation Plan?

**Legal Description of Horse Canyon
Parts "A" and "B"**
April 26, 2007

Lila Canyon Permit Area "A":

Beginning at the SW corner of the SE1/4 SE1/4 of Section 5, T16S, R14E, SLBM; and running thence North 660 feet; thence East 2640 feet; thence North 660 feet; thence East 1980 feet; thence North 660 feet; thence approximately N51°E 4689 feet, more or less; thence approximately N14°W 1325 feet, more or less; thence West 250 feet; thence approximately N22°W 1280 feet, more or less; thence approximately N65°E 580 feet, more or less; thence approximately N15°E 501 feet, more or less; thence approximately N80°W 80 feet, more or less; thence approximately N10°E 1700 feet, more or less; thence approximately S86°E 1050 feet, more or less; thence South 260 feet; thence approximately S87°E 587 feet, more or less; thence approximately S03°W 1950 feet, more or less; thence East 300 feet; thence approximately S20°E 2000 feet, more or less; thence approximately N68°E 100 feet, more or less; thence approximately S11°E 184 feet, more or less; thence approximately N70°E 2183 feet, more or less; thence approximately N20°W 1150 feet, more or less; thence approximately N70°E 760 feet, more or less; thence East 200 feet; thence approximately S20°E 2742 feet, more or less; thence approximately S60°W 260 feet, more or less; thence South 500 feet; thence West 1230 feet; thence South 320 feet; thence East 430 feet; thence South 320 feet; thence West 430 feet; thence approximately S22°E 1480 feet, more or less; thence East 1200 feet; thence approximately S45°E 670 feet, more or less; thence South 900 feet; thence approximately N89°W 2714 feet, more or less; thence approximately S24°E 2193 feet, more or less; thence approximately N68°E 1030 feet, more or less; thence approximately N22°W 725 feet more or less; thence approximately N68°E 450 feet, more or less; thence approximately S22°E 550 feet, more or less; thence approximately S63°W 240 feet, more or less; thence S22°E 600 feet, more or less; thence approximately S68°W 370 feet, more or less; thence approximately N50°W 150 feet, more or less; thence approximately S68°W 820 feet, more or less; thence approximately S22°E 1150 feet, more or less; thence approximately S89°E 350 feet, more or less; thence South 100 feet; thence East 450 feet; thence South 2600 feet; thence approximately S77°W 300 feet, more or less; thence approximately N17°W 2397 feet, more or less; thence approximately S68°W 2200 feet, more or less; thence approximately N22°W 260 feet, more or less; thence approximately S68°W 1980 feet, more or less; thence approximately S22°E 670 feet, more or less; thence approximately S12°W 637 feet, more or less; thence approximately N19°W 1379 feet, more or less; thence approximately N68°E 2250 feet, more or less; thence approximately N11°E 76 feet, more or less; thence approximately N22°W 5410 feet, more or less; thence West 2000 feet; thence South 520 feet; thence West 1350 feet; thence South 1320 feet; thence West 660 feet; thence South 1320 feet; thence West 5280 Feet; thence approximately N01°W 1320 feet, more or less, to the Point of Beginning.

Less the following portions thereof:

(a) Beginning at a point North 103 feet, more or less, of the SW corner of the SE1/4 NW1/4 of Section 3, T16S, R14E, SLBM; thence East 700 feet; thence North 800 feet; thence approximately S18°E 1600 feet, more or less; thence approximately S52°W 300 feet, more or less; thence West 870 feet; thence approximately N21°W 277 feet, more of

less; thence North 650 feet to the Point of Beginning.

(b) Beginning at a point South 774 feet, more or less, and East 495 feet, more or less, of the NW corner of the NW1/4 SE1/4 of Section 3, T16S, R14E, SLBM; thence approximately N20°W 2310 feet, more or less; thence East 300 feet; thence North 1113 feet; thence West 750 feet; thence approximately N22°W 660 feet, more or less; thence approximately N75°E 1460 feet, more of less; thence approximately S22°E 2080 feet, more or less; thence approximately S75°E 100 feet, more or less; thence approximately S22°E 2500 feet, more or less; thence West 1730 feet to the Point of Beginning.

(c) Beginning at a point North 230 feet, more of less, and West 550 feet, more or less, of the SE corner of NW1/4 SE1/4 of Section 3, T16S, R14E, SLBM; thence East 1400 feet; thence approximately S25°E 1981 feet, more of less; thence approximately S22°E 2720 feet, more or less; thence approximately S68°W 1650 feet, more or less; thence approximately N22°W 4800 feet, more or less; thence approximately N10°E 500 feet, more or less, to the Point of Beginning.

Emery County Road to be Excluded.

A strip of land, 100.0 feet wide, 50.00 feet on each side of the centerline of the Emery County roads within the above described permit boundary.

Permit Area "B"

T16S R14E

Section 10: Portions of SE1/4
Section 11: E1/2
Portions of W1/2
Section 12: All
Section 13: All
Section 14: All
Section 15: Portions of E1/2
Portions of SW1/4
Section 22: NE1/4 NE1/4
Section 23: N1/2
SE1/4
E1/2 SW1/4
Section 24: All
Section 25: N1/2
Section 26: E1/2 NE1/4

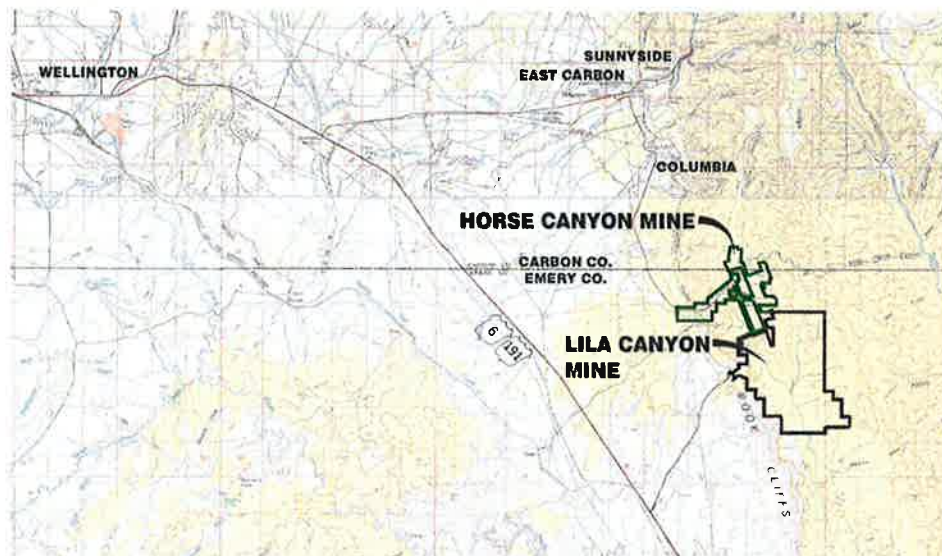
T16S R15E

Section 19: W1/2 SW1/4
SE1/4 SW1/4
Section 30: NW1/4
SW1/4 NE1/4

**PUBLIC NOTICE
APPLICATION FOR PERMIT RENEWAL
UTAHAMERICAN ENERGY, INC.
BOX 910
EAST CARBON, UTAH 84520
HORSE CANYON MINE
LILA CANYON MINE**

Notice is hereby given that UtahAmerican Energy, Inc. Submitted an "Application for Permit Renewal" under 645-303-230 for Permit C/007/013 for the Horse Canyon Mine and the Lila Canyon Mine to the State of Utah, Department of Natural Resources Division of Oil, Gas and Mining.

The lands involving activities are located in Carbon and Emery counties. The site is located in Horse and Lila Canyons approximately 25 miles southeast of Price, Utah. The permit area encompasses approximately 1,116 acres in the original Horse Canyon permit, Part "A", and an additional 4,669 acres in the Lila Canyon Extension, Part "B". The permit area is shown on the area map below.



A copy of the permit renewal application may be examined at the office of the Division of Oil, Gas and Mining, 1594 West North Temple, Suite 12310, Salt Lake city, Utah 84114-5801 and also at the Records Office located in the Carbon county courthouse in Price, Utah, or the Emery County courthouse in Castle Dale, Utah. Written comments, objections, or requests for an informal conference may be submitted to the Salt Lake City address. Said comments must be submitted no later than thirty (30) days from the date of the last publication of this notice. This notice is being published to comply with the surface Mining and Reclamation Act of 1977, and State and Federal regulations promulgated pursuant to said Act.

Published in the Sun Advocate XX __, __, __, and __, 2015.

Emery County Progress XX __, __, __, and __, 2015.