

C/007/013 Incoming  
5604



**Lila Canyon Project**  
**P. O. Box 910**  
**East Carbon, Utah 84520**  
**Phone: (435) 888-4000**  
**(435) 650-3157**  
**Fax: (435) 888-4002**

Utah Division of Oil, Gas & Mining  
Utah Coal Program  
1594 West North Temple, Suite 1210  
P.O. Box 145801  
Salt Lake City, UT 84114-5801

January 22, 2018

Attn: Daron Haddock  
Permit Supervisor


Re: Lila Canyon Mine, UtahAmerican Energy, Inc. C/007/013  
L18-001 Ownership and Control

Dear Mr. Haddock,

Attached you will find a request to amend the Lila Canyon MRP Ownership and Control information.

If you have any questions, or need any additional information regarding this submittal, please contact me directly at 435-888-4000.

Sincerely,

  
Karin Madsen  
Engineering Tech  
UtahAmerican Energy, Inc.

# APPLICATION FOR PERMIT PROCESSING



<input checked="" type="checkbox"/> Permit Change X	<input type="checkbox"/> New Permit	<input type="checkbox"/> Renewal	<input type="checkbox"/> Transfer	<input type="checkbox"/> Exploration	<input type="checkbox"/> Bond Release	Permit Number: ACT/007/013
L18-001 Ownership and Control						Mine: Lila Canyon
						Permittee: UtahAmerican Energy, Inc.

Description, include reason for application and timing required to implement.

**Instructions:** If you answer yes to any of the first 8 questions (gray), submit the application to the Salt Lake Office. Otherwise, you may submit it to your reclamation

<input type="checkbox"/> Yes	<input type="checkbox"/> No	1. Change in the size of the Permit Area? _____ acres Disturbed Area? _____ acres X increase <input type="checkbox"/> decrease.
<input type="checkbox"/> Yes	<input type="checkbox"/> No	2. Is the application submitted as a result of a Division Order? DO #
<input type="checkbox"/> Yes	<input type="checkbox"/> No	3. Does application include operations outside a previously identified Cumulative Hydrologic Impact Area?
<input type="checkbox"/> Yes	<input type="checkbox"/> No	4. Does application include operations in hydrologic basins other than as currently approved?
<input type="checkbox"/> Yes	<input type="checkbox"/> No	5. Does application result from cancellation, reduction or increase of insurance or reclamation bond?
<input type="checkbox"/> Yes	<input type="checkbox"/> No	6. Does the application require or include public notice/publication?
<input type="checkbox"/> Yes	<input type="checkbox"/> No	7. Does the application require or include ownership, control, right-of-entry, or compliance information?
<input type="checkbox"/> Yes	<input type="checkbox"/> No	8. Is proposed activity within 100 feet of a public road or cemetery or 300 feet of an occupied dwelling?
<input type="checkbox"/> Yes	<input type="checkbox"/> No	9. Is the application submitted as a result of a Violation? NOV #
<input type="checkbox"/> Yes	<input type="checkbox"/> No	10. Is the application submitted as a result of other laws or regulations or policies? Explain:
<input type="checkbox"/> Yes	<input type="checkbox"/> No	11. Does the application affect the surface landowner or change the post mining land use?
<input type="checkbox"/> Yes	<input type="checkbox"/> No	12. Does the application require or include underground design or mine sequence and timing? (Modification of R2P2?)
<input type="checkbox"/> Yes	<input type="checkbox"/> No	13. Does the application require or include collection and reporting of any baseline information?
<input type="checkbox"/> Yes	<input type="checkbox"/> No	14. Could the application have any effect on wildlife or vegetation outside the current disturbed area?
<input type="checkbox"/> Yes	<input type="checkbox"/> No	15. Does application require or include soil removal, storage or placement?
<input type="checkbox"/> Yes	<input type="checkbox"/> No	16. Does the application require or include vegetation monitoring, removal or revegetation activities?
<input type="checkbox"/> Yes	<input type="checkbox"/> No	17. Does the application require or include construction, modification, or removal of surface facilities?
<input type="checkbox"/> Yes	<input type="checkbox"/> No	18. Does the application require or include water monitoring, sediment or drainage control measures?
<input type="checkbox"/> Yes	<input type="checkbox"/> No	19. Does the application require or include certified designs, maps, or calculations?
<input type="checkbox"/> Yes	<input type="checkbox"/> No	20. Does the application require or include subsidence control or monitoring?
<input type="checkbox"/> Yes	<input type="checkbox"/> No	21. Have reclamation costs for bonding been provided for?
<input type="checkbox"/> Yes	<input type="checkbox"/> No	22. Does application involve a perennial stream, a stream buffer zone or discharges to a stream?
<input type="checkbox"/> Yes	<input type="checkbox"/> No	23. Does the application affect permits issued by other agencies or permits issued to other entities?

Attach complete copies of the application.

<p>I hereby certify that I am a responsible official of the applicant and that the information contained in this application is true and correct to the best of my information and belief in all respects with the laws of Utah in reference to commitments, undertakings, and obligations, herein.</p> <p style="text-align: center;"> Signed - Name - Position - Date Karin Madsen / Engineering Tech / 1-22-18</p> <p>Subscribed and sworn to before me this <u>22<sup>nd</sup></u> day of <u>January</u>, 19<u>2018</u>.</p> <p style="text-align: center;"> Notary Public</p> <p>My Commission Expires: <u>Utah</u> <u>March 27</u>, 19<u>2021</u> Attest: STATE OF <u>Utah</u> COUNTY OF <u>Carbon</u></p>	<p>Received by Oil, Gas &amp; Mining</p> <div style="border: 1px solid black; padding: 5px; margin: 10px auto; width: 80%;"> <p><b>LINDA KERNS</b> NOTARY PUBLIC STATE OF UTAH COMMISSION # 692708 COMM. EXP. 03-27-2021</p> </div> <p>ASSIGNED TRACKING NUMBER</p>
--	---

## Application for Permit Processing Detailed Schedule of Changes to the MRP

L18-001 Ownership and Control

Permit Number: ACT/007/013

Mine: Lila Canyon

Permittee: UtahAmerican Energy, Inc.

Provide a detailed listing of all changes to the mining and reclamation plan which will be required as a result of this proposed permit application. Individually list all maps and drawings which are to be added, replaced, or removed from the plan. Include changes of the table of contents, section of the plan, pages, or other information as needed to specifically locate, identify and revise the existing mining and reclamation plan. **Include page, section and drawing numbers as part of the description.**

			DESCRIPTION OF MAP, TEXT, OR MATERIALS TO BE CHANGED
<input type="checkbox"/> ADD	<input checked="" type="checkbox"/> REPLACE	<input type="checkbox"/> REMOVE	Appendix 1-1
<input type="checkbox"/> ADD	<input type="checkbox"/> REPLACE	<input type="checkbox"/> REMOVE	
<input type="checkbox"/> ADD	<input type="checkbox"/> REPLACE	<input type="checkbox"/> REMOVE	
<input type="checkbox"/> ADD	<input type="checkbox"/> REPLACE	<input type="checkbox"/> REMOVE	
<input type="checkbox"/> ADD	<input type="checkbox"/> REPLACE	<input type="checkbox"/> REMOVE	
<input type="checkbox"/> ADD	<input type="checkbox"/> REPLACE	<input type="checkbox"/> REMOVE	
<input type="checkbox"/> ADD	<input type="checkbox"/> REPLACE	<input type="checkbox"/> REMOVE	
<input type="checkbox"/> ADD	<input type="checkbox"/> REPLACE	<input type="checkbox"/> REMOVE	
<input type="checkbox"/> ADD	<input type="checkbox"/> REPLACE	<input type="checkbox"/> REMOVE	
<input type="checkbox"/> ADD	<input type="checkbox"/> REPLACE	<input type="checkbox"/> REMOVE	
<input type="checkbox"/> ADD	<input type="checkbox"/> REPLACE	<input type="checkbox"/> REMOVE	
<input type="checkbox"/> ADD	<input type="checkbox"/> REPLACE	<input type="checkbox"/> REMOVE	
<input type="checkbox"/> ADD	<input type="checkbox"/> REPLACE	<input type="checkbox"/> REMOVE	
<input type="checkbox"/> ADD	<input type="checkbox"/> REPLACE	<input type="checkbox"/> REMOVE	
<input type="checkbox"/> ADD	<input type="checkbox"/> REPLACE	<input type="checkbox"/> REMOVE	
<input type="checkbox"/> ADD	<input type="checkbox"/> REPLACE	<input type="checkbox"/> REMOVE	
<input type="checkbox"/> ADD	<input type="checkbox"/> REPLACE	<input type="checkbox"/> REMOVE	
<input type="checkbox"/> ADD	<input type="checkbox"/> REPLACE	<input type="checkbox"/> REMOVE	
<input type="checkbox"/> ADD	<input type="checkbox"/> REPLACE	<input type="checkbox"/> REMOVE	
<input type="checkbox"/> ADD	<input type="checkbox"/> REPLACE	<input type="checkbox"/> REMOVE	
<input type="checkbox"/> ADD	<input type="checkbox"/> REPLACE	<input type="checkbox"/> REMOVE	
<input type="checkbox"/> ADD	<input type="checkbox"/> REPLACE	<input type="checkbox"/> REMOVE	
<input type="checkbox"/> ADD	<input type="checkbox"/> REPLACE	<input type="checkbox"/> REMOVE	
<input type="checkbox"/> ADD	<input type="checkbox"/> REPLACE	<input type="checkbox"/> REMOVE	
<input type="checkbox"/> ADD	<input type="checkbox"/> REPLACE	<input type="checkbox"/> REMOVE	
<input type="checkbox"/> ADD	<input type="checkbox"/> REPLACE	<input type="checkbox"/> REMOVE	
<input type="checkbox"/> ADD	<input type="checkbox"/> REPLACE	<input type="checkbox"/> REMOVE	
<input type="checkbox"/> ADD	<input type="checkbox"/> REPLACE	<input type="checkbox"/> REMOVE	
<input type="checkbox"/> ADD	<input type="checkbox"/> REPLACE	<input type="checkbox"/> REMOVE	
<input type="checkbox"/> ADD	<input type="checkbox"/> REPLACE	<input type="checkbox"/> REMOVE	
<input type="checkbox"/> ADD	<input type="checkbox"/> REPLACE	<input type="checkbox"/> REMOVE	

Any other specific or special instructions required for insertion of this proposal into the Mining and Reclamation Plan?

Part V No. 1

A-3 Complete this item for each entity listed in the corporate structure.

Name of Entity Andalex Resources, Inc.  
 Mailing Address 46226 National Road  
 Street Address (if mailing address is a Post Office box) \_\_\_\_\_  
 City St. Clairsville State Ohio Telephone No. 740-338-3100  
 FEIN No. 61-0931325 Ownership/Control relationship to Permittee  
 Zip 43950

NOTE: -if entity is a SOLE PROPRIETORSHIP, list owner

-if entity is a PARTNERSHIP, list all partners, including limited partners

-if entity's legal structure is other than a sole proprietorship or partnership, list all owners or stockholder's owners ten percent (10%) or more or any class of voting stock; all officers such as President, Vice President, Secretary, Treasurer, Directors; any other person performing a function similar; and for limited liability companies, all members and managers.

Entity Name	Address	SS #/EIN	Title	Beginning Date	End Date
UtahAmerican Energy, Inc.	46226 National Road, St. Clairsville, Ohio 43950	34-1874726	Shareholder 100%	8/18/2006	Open
Robert Eugene Murray	46226 National Road, St. Clairsville, Ohio 43950	XXX-XX-8852	Director	8/18/2006	Open
David. W. Hibbs	46226 National Road, St. Clairsville, Ohio 43950	Not A available	Director	12/11/2009	1/5/2018
David. W. Hibbs	46226 National Road, St. Clairsville, Ohio 43950	Not A available	President	12/11/2009	1/5/2018
Robert D. Moore	46226 National Road, St. Clairsville, Ohio 43950	XXX-XX-9703	Treasurer	8/18/2006	Open
Michael O. McKown	46226 National Road, St. Clairsville, Ohio 43950	XXX-XX-4552	Secretary	8/18/2006	Open
Robert D. Moore	46226 National Road, St. Clairsville, Ohio 43950	XXX-XX-9703	Director	1/5/2018	Open
Matthew C. Eflaw	46226 National Road, St. Clairsville, Ohio 43950	XXX-XX-6793	President	1/5/2018	Open

Part V No. 1

A-3 Complete this item for each entity listed in the corporate structure.

Name of Entity Genwal Resources, Inc.  
 Mailing Address 46226 National Road  
 Street Address (if mailing address is a Post Office box)  
 City St. Clairsville State Ohio Zip 43950 Telephone No. 740-338-3100  
 FEIN No. 87-0533099 Ownership/Control relationship to Permittee

NOTE:  
 -if entity is a SOLE PROPRIETORSHIP, list owner  
 -if entity is a PARTNERSHIP, list all partners, including limited partners  
 -if entity's legal structure is other than a sole proprietorship or partnership, list all owners or stockholder's owners ten percent (10%) or more or any class of voting stock; all officers such as President, Vice President, Secretary, Treasurer, Directors; any other person performing a function similar; and for limited liability companies, all members and managers.

Entity Name	Address	SS #/EIN	Title	Beginning Date	End Date
Andalex Resources, Inc.	46226 National Road, St. Clairsville, Ohio 43950	61-0931325	Shareholder 100%	1/11/1995	Open
Robert Eugene Murray	46226 National Road, St. Clairsville, Ohio 43950	XXX-XX-8852	Director	8/18/2006	Open
David W. Hibbs	46226 National Road, St. Clairsville, Ohio 43950	Not A available	Director	12/11/2009	1/5/2018
David W. Hibbs	46226 National Road, St. Clairsville, Ohio 43950	Not A available	President	12/11/2009	1/5/2018
Robert D. Moore	46226 National Road, St. Clairsville, Ohio 43950	XXX-XX-9703	Treasurer	8/18/2006	Open
Michael O. McKown	46226 National Road, St. Clairsville, Ohio 43950	XXX-XX-4552	Secretary	8/18/2006	Open
Robert D. Moore	46226 National Road, St. Clairsville, Ohio 43950	XXX-XX-9703	Director	1/5/2018	Open
Matthew C. Eifaw	46226 National Road, St. Clairsville, Ohio 43950	XXX-XX-6793	President	1/5/2018	Open

Part V No. 1

A-3 Complete this item for each entity listed in the corporate structure.

Name of Entity UtahAmerican Energy, Inc.  
 Mailing Address 46226 National Road  
 Street Address (if mailing address is a Post Office box)  
 City St. Clairsville State Ohio Zip 43950  
 FEIN No. 34-1874726 Ownership/Control relationship to Permittee  
 Telephone No. 740-338-3100

NOTE:  
 -If entity is a SOLE PROPRIETORSHIP, list owner  
 -If entity is a PARTNERSHIP, list all partners, including limited partners  
 -If entity's legal structure is other than a sole proprietorship or partnership, list all owners or stockholder's owners ten percent (10%) or more of any class of voting stock; all officers such as President, Vice President, Secretary, Treasurer, Directors; any other person performing a function similar; and for limited liability companies, all members and managers.

Entity Name	Address	SS #/EIN	Title	Beginning Date	End Date
Murray Energy Corporation	46226 National Road, St. Clairsville, Ohio 43950	31-1956752	Shareholder 100%	8/18/2006	Open
Robert Eugene Murray	46226 National Road, St. Clairsville, Ohio 43950	XXX-XX-8852	Director	7/31/1998	Open
David W. Hibbs	46226 National Road, St. Clairsville, Ohio 43950	Not Available	Director	11/5/2009	1/5/2018
David W. Hibbs	46226 National Road, St. Clairsville, Ohio 43950	Not Available	President	12/11/2009	1/5/2018
Robert D. Moore	46226 National Road, St. Clairsville, Ohio 43950	XXX-XX-9703	Treasurer	8/18/2006	Open
Michael O. McKown	46226 National Road, St. Clairsville, Ohio 43950	XXX-XX-4552	Secretary	8/18/2006	Open
B.J. Cornelius	46226 National Road, St. Clairsville, Ohio 43950	XXX-XX-5023	SR Vice President - Sales	9/12/2006	Open
Robert D. Moore	46226 National Road, St. Clairsville, Ohio 43950	XXX-XX-9703	Director	1/5/2018	Open
Matthew C. Efaw	46226 National Road, St. Clairsville, Ohio 43950	XXX-XX-6793	President	1/5/2018	Open

Part V No. 1

A-3 Complete this item for each entity listed in the corporate structure.

Name of Entity West Ridge Resources, Inc.  
 Mailing Address 46226 National Road  
 Street Address (if mailing address is a Post Office box) \_\_\_\_\_  
 City St. Clairsville State Ohio Zip 43950 Telephone No. 740-338-3100  
 FEIN No. 87-0585129 Ownership/Control relationship to Permittee \_\_\_\_\_

NOTE: -if entity is a SOLE PROPRIETORSHIP, list owner

-if entity is a PARTNERSHIP, list all partners, including limited partners

-if entity's legal structure is other than a sole proprietorship or partnership, list all owners or stockholder's owners ten percent (10%) or more of any class of voting stock; all officers such as President, Vice President, Secretary, Treasurer, Directors, any other person performing a function similar; and for limited liability companies, all members and managers.

Entity Name	Address	SS #/EIN	Title	Beginning Date	End Date
Andalex Resources, Inc.	46226 National Road, St. Clairsville, Ohio 43950	61-0931325	Shareholder 100%	1/11/1995	Open
Robert Eugene Murray	46226 National Road, St. Clairsville, Ohio 43950	XXX-XX-8852	Director	8/18/2006	Open
David. W. Hibbs	46226 National Road, St. Clairsville, Ohio 43950	Not A available	Director	12/11/2009	1/5/2018
David. W. Hibbs	46226 National Road, St. Clairsville, Ohio 43950	Not A available	President	12/11/2009	1/5/2018
Robert D. Moore	46226 National Road, St. Clairsville, Ohio 43950	XXX-XX-9703	Treasurer	8/18/2006	Open
Michael O. McKown	46226 National Road, St. Clairsville, Ohio 43950	XXX-XX-4552	Secretary	8/18/2006	Open
Robert D. Moore	46226 National Road, St. Clairsville, Ohio 43950	XXX-XX-9703	Director	1/5/2018	Open
Matthew C. Efav	46226 National Road, St. Clairsville, Ohio 43950	XXX-XX-6793	President	1/5/2018	Open