MINING PLAN DECISION DOCUMENT

Gordon Creek No. 2 Mine
Beaver Creek Coal Company
Carbon County, Utah

U.S. Department of the Interior
Office of Surface Mining Reclamation and Enforcement

Federal Coal Leases U-8319, U-47975

August 1984

File in:
☐ Confidential
☐ Shelf
☒ Expandable
Refer to Record No. 0075 Date 082484
In C/0070016 Incoming
For additional information

CONTENTS

Beaver Creek Coal Company
Gordon Creek No. 2 Mine

1. Memorandum from the Administrator, Western Technical Center, to the Director, Office of Surface Mining Reclamation and Enforcement (OSM).

   Memorandum from the Director, OSM, to the Assistant Secretary for Land and Minerals Management.

2. Maps.

3. Chronology of Events.

4. Findings.

5. National Environmental Policy Act Compliance Documents.

6. Letters of Concurrence and Consultation:

   a. U.S. Fish and Wildlife Service

   b. Endangered Species Office (FWS)

   c. Bureau of Land Management

   d. Branch of Solid Minerals (BLM)

   e. State Historic Preservation Office

7. Federal Permit with Conditions.

8. Technical Analysis.

9. Notification.

Figure I

BEAVER CREEK COAL COMPANY

AREA OF OPERATIONS

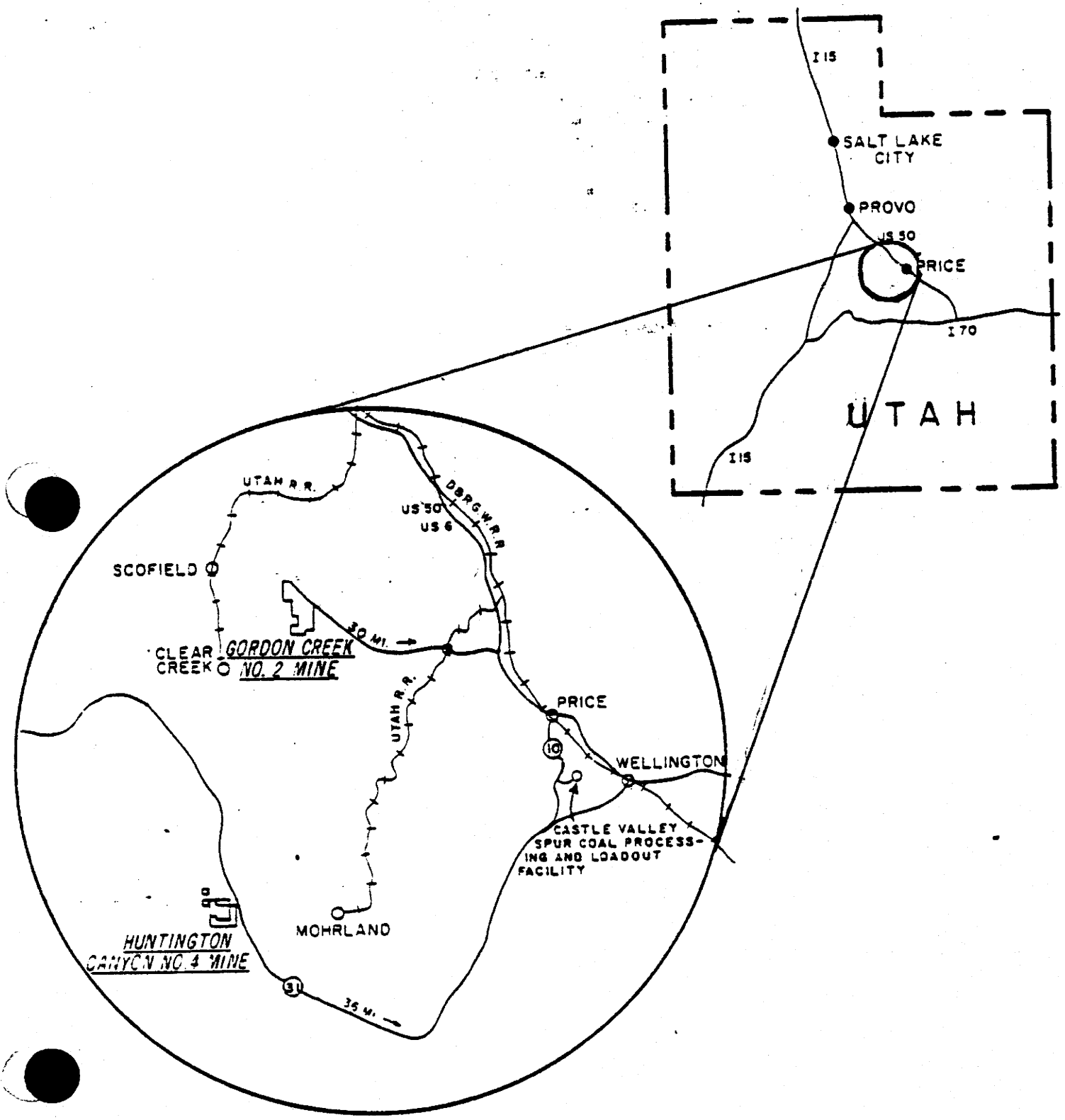

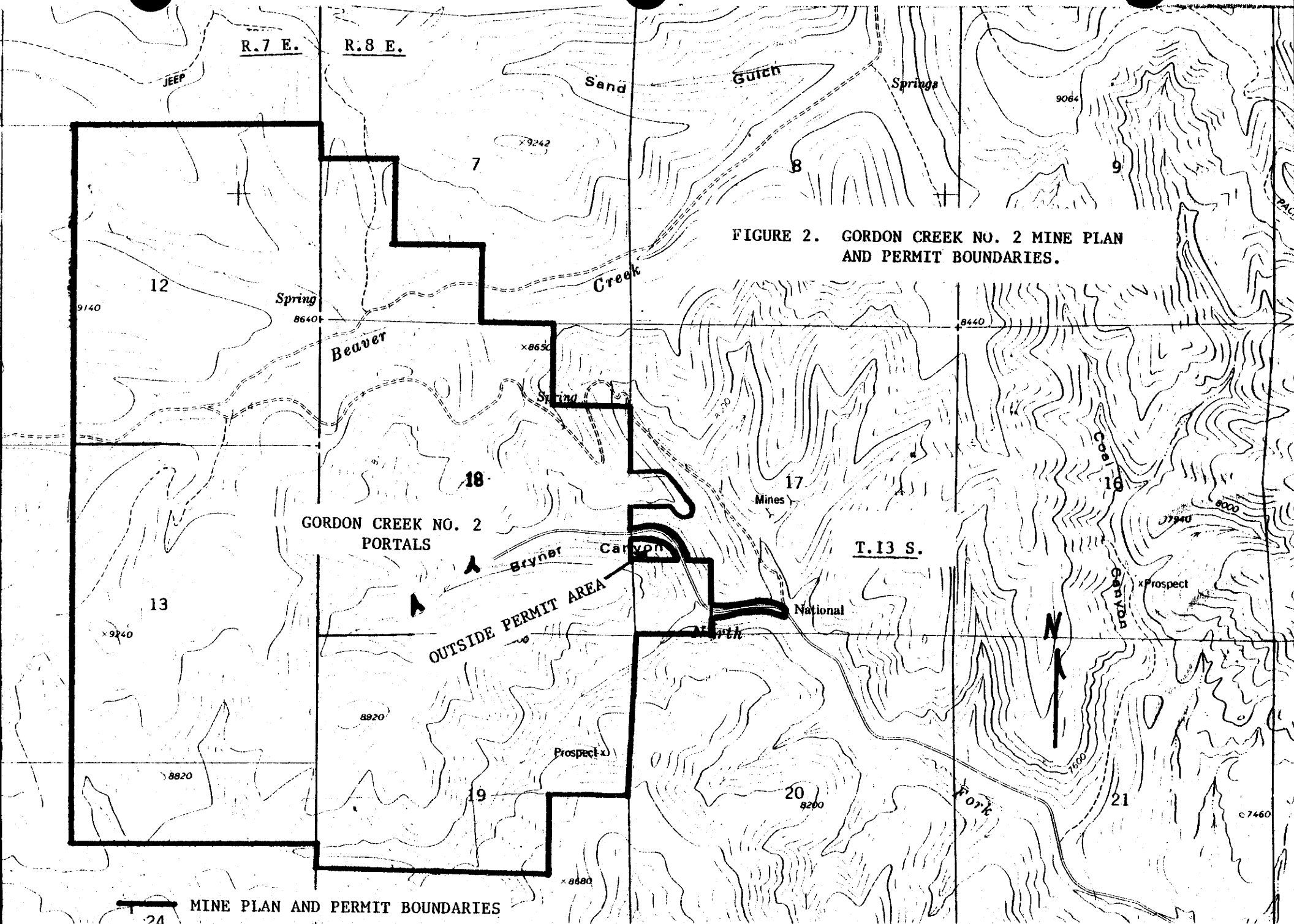

FIGURE 2. GORDON CREEK NO. 2 MINE PLAN AND PERMIT BOUNDARIES.

Mine Plan Information

(Attachment)

Federal Lease Numbers and Legal Descriptions

U-8319: Township 13 South, Range 8 East, SLM

Section 18: Lots 1-4, NW 1/4 NE 1/4, S 1/2 NE 1/4, E 1/2 NW 1/4, NE 1/4 SW 1/4.

Township 13 South, Range 7 East, SLM

Section 12: E 1/2, E 1/2 W 1/2;

Section 13: NE 1/4 NE 1/4, N 1/2 NW 1/4 NE 1/4, N 1/2 S 1/2 NW 1/4 NE 1/4.

U-47975: Township 13 South, Range 7 East, SLM

Section 13: S 1/2 S 1/2 NW 1/4 NE 1/4, S 1/2 NE 1/4, E 1/2 W 1/2, SE 1/4;

Section 24: N 1/2 NE 1/4, NE 1/4 NW 1/4.

Township 13 South, Range 8 East, SLM

Section 19: Lots 1 and 2, SE 1/4 NW 1/4.

MINE PLAN INFORMATION

Mine Name:	Gordon Creek #2 Mine (including Southwest Lease)	OSM ID:	UT 0010
Operator:	Beaver Creek Coal Company	County:	Carbon
Controlled By:	Atlantic Richfield Company		
Contact Person(s):	D. Guy	Position:	Permits Mgr./ Env. Coord.
Telephone:	(801) 637-5050		
New/Existing:	Existing	Mining Method:	Room & Pillar
Federal Leases #:	U-8319 & U-47975		
Legal Description:	See attached sheet		
State Lease #:	Not applicable		
Other Leases: (identify)	Fee property		

Ownership Data:

Surface Resources (acres)	Existing Permit Area	Proposed Permit Area	Total Life Of Mine Area
Federal			
State			
Private	1,350	2,006	2,006
Other	280	294	294
TOTAL	1,630	2,300	2,300

Coal Ownership (acres):			
Federal	1,070	1,726	1,726
State			
Private	560	574	574
Other			
TOTAL	1,630	2,300	2,300

Coal Resource Data	Total Reserves (1981) (Million Tons)	Total Recoverable Reserves (1981) (Million Tons)
Federal	20.74	8.45
State		
Private	4.26	2.13
Other		
TOTAL	25.0	10.58

Recoverable Reserve Data	Name	Thickness	Depth
Seam	Castlege "A"	4-14' (8.3' avg)	800'
Seam	Hiawatha	6-11' (7' avg)	1,000
Seam			

Mine Life: 14 years

Average Annual Production: 860,000 tons Percent Recovery: 50 percent

Date Projected Annual Rate Reached: 1985

Date Production Begins: 1969 Date Production Ends: 1998

Reserves Recoverable By: (1) Surface Mining: -0-
(2) Underground Mining: 100 percent

Reserves Lost Through Management Decisions: Unknown

Coal Market: Power Generation (steam)

CHRONOLOGY OF EVENTS

Beaver Creek Coal Company (BCCC)

Gordon Creek No. 2 Mine

Application for Mining Plan and Permit Approval

DATE	EVENT
January 24, 1978:	U.S. Geological Survey grants 30 CFR 211 permit.
November 8, 1979:	Beaver Creek Coal Company submits MRP.
June 10, 1981:	OSM forwards letter to Beaver Creek Coal Company (BCCC) regarding revegetation data deficiencies.
June 15, 1981:	Utah Division of Oil, Gas, and Mining (UDOGM) forwards letter to BCCC on consolidated OSM/UDOGM apparent completeness review (ACR) comments on vegetation deficiencies information.
July 28, 1981:	BCCC forwards letter to UDOGM with requested technical data on water usage at the mine.
September 4, 1981:	OSM forwards letter to UDOGM with ACR comments including comments from other Federal agencies. Mining and reclamation plan (MRP) determined to be "incomplete and technically deficient".
December 11, 1981:	UDOGM forwards letter to BCCC informing them that they are invoking administrative delay in review of the MRP.
September 30, 1982:	UDOGM forwards to BCCC and OSM, OSM and UDOGM's ACR and technical analysis (TA) comments.
March 10, 1983:	UDOGM forwards letter to OSM with resubmitted MRP.
March 14, 1983:	BCCC submits to OSM new MRP, Vol. 1 & 2.

DATE	EVENT
June 9, 1983:	UDOGM forwards to BCCC letter with determination of completeness (DOC) and technical deficiency (TD) review comments, requesting response August 29, 1983.
July 25, 1983:	BCCC forwards letter to UDOGM with response to DOC on hydrology.
August 1, 1983:	UDOGM forwards letter to OSM with exploration plan for its Southwest Lease.
August 17, 1983:	UDOGM forwards letter to OSM with DOC and TD comments.
August 23, 1983:	OSM forwards letter to UDOGM on decision to treat proposed exploration as a modification to the MRP.
November 3, 1983:	OSM receives Southwest Lease plan addendum to the permit application package (PAP).[1]
November 15, 1983:	UDOGM forwards deficiency comments to the applicant regarding completeness of the Southwest Lease application.
November 30, 1983:	Beaver Creek Coal Company responds to UDOGM deficiencies regarding the Southwest Lease addendum.
December 20, 1983:	UDOGM forwards draft TA to OSM for review.
January 24, 1984:	BCCC forwards to UDOGM revisions to permit application in response to stipulations in draft TA and decision document.
February 8, 1984:	UDOGM forwards to BCCC and OSM draft final TA and decision document.
February 23, 1984:	BCCC forwards to UDOGM responses to stipulations in draft final TA.

DATE	EVENT
April 26, 1984:	UDOGM forwards final Utah decision document to OSM. Utah decision document recommends permit application approval.
May 16, 1984:	BCCC forwards revisions to permit boundaries to include portions of county road 290 as requested by OSM.
May 23, 1984:	UDOGM grants an incidental permit boundary change of approximately 10 acres.
May 24, 1984:	UDOGM requests suspension of permitting activities due to structural failure of the Southwest Lease area.
June 13, 1984	UDOGM reviews the structural failure and determines the required mitigation and revision to the PAP.
June 6 & 16, 1984	BCCC forwards revision to engineering and hydrology sections of the PAP pursuant to UDOGM's review of the situation.
June 25, 1984:	UDOGM forwards revised TA to OSM.
July 2, 1984:	OSM provides comments to UDOGM for revisions to TA.
July 6, 1984:	UDOGM forwards revised final draft TA to OSM.
July 18, 1984:	OSM receives concurrence memorandum from the Branch of Mining Law and Solid Minerals, BLM.
July 20, 1984:	OSM receives concurrence memorandum from the FWS.
July 23, 1984:	OSM receives concurrence memorandum from the Moab District, BLM.
July 30, 1984	UDOGM forwards final TA to OSM.

FINDINGS

Beaver Creek Coal Company
Gordon Creek No. 2

Application for Mining Plan

I. The Office of Surface Mining (OSM) has determined that the permit application submitted on March 29, 1984, and updated through June 16, 1984, and the permit with conditions is accurate and complete and complies with the requirements of the approved Utah State Program, the Surface Mining Control and Reclamation Act (SMCRA), and the Federal Lands Program. [UMC 786.19(a)]

II. The Utah Division of Oil, Gas, and Mining has reviewed the permit application and mining plan, and prepared the technical analysis (TA). OSM has prepared the environmental assessment (EA) and reviewed the TA and incorporated documents; and, based on this, has made the following findings:

1. The applicant proposes acceptable practices for the reclamation of disturbed lands. These practices have been shown to be effective in the short-term; there are no long-term reclamation records utilizing native species in the Western United States. Nevertheless, OSM has determined that reclamation, as required by the Act, can be feasibly accomplished under the mining plan.

   OSM has determined that reclamation at Gordon Creek No. 2 Mine is technologically and economically feasible under SMCRA Section 522(a)(2) and (b). [UMC 786.19(b); TA, page 35]

2. The probable cumulative hydrologic impact assessment (PCHIA) of all existing and anticipated mining by surface coal mines in the general area indicates there is an anticipated increase in the annual loads for total dissolved solids, chloride and sulfate. Of these increases, total dissolved solids and sulfate loads are of highest concern. The information available indicates no overall increase in total suspended solids load for proposed mining.

   All of the portal facilities for the existing and proposed mining are located within ephemeral tributaries of the North Fork of Gordon Creek. Impacts are minimized because of the limited flow available to carry sediment away and because of dilution in the North Fork.

The surface mining operations proposed in the application and underground operations in the permit (as conditioned) have been designed to prevent damage to the hydrologic balance in associated off-site areas. [UMC 786.19(c); TA, pages 6-23 & Attachment 2 (CHIA Summary); permit application package (PAP), Section 3.4.4; and National Environmental Policy Act (NEPA) compliance document, page 8]

3. After reviewing the description of the proposed permit area, OSM determines this area is:

   a. Not included within an area designated unsuitable for surface coal mining operations. [UMC 786.19(d)(1); BLM correspondence dated April 10, 1984.]

   b. Not within an area under study for designating lands unsuitable for surface coal mining operations. [UMC 786.19(d)(2); BLM correspondence dated April 10, 1984.]

   c. Not on any lands subject to the prohibitions or limitations of 30 CFR 761.11(a) (national parks, etc.), 761.11(f) (public buildings, etc.), and 761.11(g) (cemeteries). [UMC 786.19(d)(3); PAP, 4-39]

   d. Within 100 feet of the outside right-of-way line of a public road, due to pre-law existence of the mine and the road in their current locations as approved in the 30 CFR 211 approval. [UMC 786.19(d)(4); PAP, page 4-17]

   e. Not within 300 feet of any occupied dwelling. [UMC 786.19(d)(5) PAP, page 4-38]

   f. Not unsuitable in accordance with 522(b) and (a)(3) of SMCRA.

4. OSM's issuance of a permit and the Secretarial decision on the Mineral Leasing Act plan are in compliance with the National Historic Preservation Act and implementing regulations (36 CFR 800). [UMC 786.19(e); TA, Attachment I; State Historic Preservation Officer concurrence letter]

5. The applicant has the legal right to enter and begin surface mining activities in the permit area. [UMC 786.19(f)]

6. The applicant has submitted proof and OSM's records indicate that prior violations of applicable law and regulations have been corrected. [UMC 786.19(g); personal communication with Jodie Merriman, OSM Reclamation Specialist, in OSM Albuquerque Field Office on July 16,1984.]

7. OSM's records confirm that all fees for the Abandoned Mine Reclamation Fund have been paid. [UMC 786.19(h); personal communication with John Sender, OSM Fee Compliance Officer, in OSM Albuquerque Field Office on July 16, 1984.]

8. OSM records show that the applicant does not control and has not controlled mining operations with a demonstrated pattern of willful violations of the Act of such nature, duration, and with such resulting irreparable damage to the environment as to indicate an intent not to comply with the provisions of the Act. [UMC 786.19(i); personal communication with Jodie Merriman, OSM Reclamation Specialist, in OSM Albuquerque Field Office on July 16, 1984.]

9. Surface coal mining and reclamation operations to be performed under the permit will not be inconsistent with the Gordon Creek Nos. 3 and 6 and the C&W No. 1 underground mines in the immediate vicinity of the Gordon Creek No. 2 Mine. [UMC 786.19(j); PAP, pages 4-2, 4-30, 4-31, & 4-32]

10. The applicant has provided evidence and OSM has found no prime farmlands in the permit area and area for life-of-mine. [UMC 786.19(l); letter of negative determination from Soil Conservation Service dated June 16, 1980; PAP, page 8-15]

11. Negative alluvial valley floor determinations have been made for the drainages in the proposed permit area and area for life of mine. These determinations were made on the basis of the premining land use of the potential AVF which is undeveloped rangeland, restrictive canyon bottoms, and steep canyon walls. [UMC 786.19(l); TA, page 3]

12. The proposed postmining land use of the permit area has been approved by OSM. [UMC 786.19(m); letter of concurrence from Bureau of Land Management; TA, page 37]

13. OSM has made all specific approvals required by the Act, the approved Utah State Program and the Federal Lands Program. [UMC 786.19(n)]

14. The proposed operation will not affect the continued existence of threatened or endangered species, or result in the destruction or adverse modification of their critical habitats. [UMC 786.19(o); TA, pages 27 and 34; letter from U.S. Fish and Wildlife Service; and NEPA compliance document pages 8 and 9]

15. Procedures for public participation have complied with requirements of the Act, the approved Utah State Program, the Federal Lands Program, and Council on Environmental Quality regulations (40 CFR Part 1500 et seq.). [30 CFR 740.13(c)(3); Chronology of Events; Notifications]

16. The applicant has complied with all other requirements of applicable Federal laws and has permits from Environmental Protection Agency, Mine Safety and Health Administration, Utah Department of Health, and Utah Department of Natural Resources [30 CFR 746.13(g); PAP, page 2-25]

Administrator
Western Technical Center

Headquarters Reviewing Officer

FINDING OF NO SIGNIFICANT IMPACT

Beaver Creek Coal Company
Gordon Creek No. 2 Mine

The technical analysis (TA), prepared by the State of Utah, and the environmental assessment (EA), prepared by the Office of Surface Mining (OSM) preceding this "Finding of No Significant Impact" statement, identifies certain environmental impacts that would result from the Federal approval of the mining plan for Beaver Creek Coal Company's Gordon Creek No. 2 Mine. The 5-year permit application, submitted to the State under its approved permanent program, proposes a total permit area of 2,300 acres. The permit area encompasses portions of several Federal leases.

The regional impacts of coal mining in the Colorado River basin are addressed in the Bureau of Land Management's "Uinta-Southwestern Utah Final Environmental Impact Statement, February 1981."

OSM and the State have determined that impacts to the Gordon Creek No. 2 Mine area would result from mining Gordon Creek No. 2 Mine. However, OSM finds that impacts would not be significant.

Impacts identified by OSM and the State would be mitigated by those appropriate environmental protection measures detailed in the mining plan and proposed conditions attached to the permit.

Based upon the evaluation of impacts given in the TA and EA, I find that no significant impacts to the human environment would result from the existing mine. Therefore, an environmental impact statement is not required.

Allen D. Klein
Administrator
Western Technical Center

8/3/84
Date

ENVIRONMENTAL ASSESSMENT
BEAVER CREEK COAL COMPANY
GORDON CREEK NO. 2 MINE
CARBON COUNTY, UTAH
FOR A
UTAH PERMANENT PROGRAM SMCRA PERMIT
AND A
FEDERAL MINING PLAN APPROVAL
PREPARED BY
THE OFFICE OF SURFACE MINING (OSM)
UNITED STATES DEPARTMENT OF THE INTERIOR
July 1984

Introduction

The Gordon Creek No. 2 Mine is owned and operated by Beaver Creek Coal Company, a wholly-owned subsidiary of the Atlantic Richfield Company of Los Angeles, California. The operation is located in Bryner Canyon approximately 20 road miles northwest of Price, Carbon County, Utah, Township 13 South, Range 7 and 8 East. The mine was opened in 1969 and has remained in continuous production.

An application for mining permit was received by the regulatory authority on March 20, 1981. Additional information concerning vegetation resources and fish and wildlife Resources was submitted on July 14, 1982. An apparent completeness review (ACR) was prepared and deficiencies sent to the applicant on September 30, 1982. Beaver Creek Coal Company responded to the review with a revised permit application package (PAP) submitted on March 9, 1983. A determination of completeness review (DOC) was performed by the Utah Division of Oil, Gas, and Mining (UDOGM) and a request for additional information was sent to the operator on June 9, 1983.

On October 31, 1983, Beaver Creek Coal Company submitted a major revision to the PAP. This revision incorporated the Southwest Lease Area, which will provide access to a portion of existing Federal Coal Lease #U-8319 and an additional Federal Coal Lease #U-47975, and associated disturbance, into the existing plan. The regulatory authority reviewed the Southwest Lease information and prepared a DOC review. A request for additional information was sent to the operator on November 15, 1983. The operator submitted its response on November 25, 1983 and the Gordon Creek No. 2 Mine PAP (including the Southwest Lease) was declared complete on December 2, 1983. Newspaper advertisement of the application has been published in the Price, Utah, Sun Advocate for four consecutive weeks, beginning on December 14, 1983.

During May 1984, Beaver Creek Coal Company experienced heavy spring runoff at the Southwest Lease area facilities construction site, which resulted in damage to the disturbed and undisturbed drainages, the sedimentation pond and pad area. The permit process was temporarily delayed on May 25, 1984 until the applicant mitigated the damages and provided the necessary amended material in the PAP to allow the regulatory authority to technically reassess the PAP. Appropriate mitigation was implemented during June 1984 under the direction of UDOGM and the PAP was amended to reflect this mitigation. The technical analysis and environmental assessment were revised accordingly.

A total of 20.81 acres of surface area has been disturbed, mainly during construction of portals and pad facilities. Approximately 9.18 acres of surface disturbance occurred prior to enactment of the Surface Mining Control and Reclamation Act of 1977 and implementation of the Utah Interim Program. The county road which serves as a haul road and access road, occupies about 4.13 acres of the permit area and will not be reclaimed upon cessation of mining. The additional acreage has been disturbed for diversions, ponds and culverts installed, and for exploration access and facilities for the Southwest Lease Area.

The Gordon Creek No. 2 Mine will operate in the Castlegate "A" and Hiawatha coal seams. All mining will be by room-and-pillar methods. Present production is approximately 1,500 tons per day. When the Southwest Lease becomes operative, total production for the Gordon Creek No. 2 Mine will be 2,700 tons per day with an estimated annual production of 860,000 tons per year over the 14 year life-of-mine.

The surface ownership is 100 percent fee and coal ownership is approximately 75 percent Federal and 25 percent fee. Total acreage is 2300 acres. The Gordon Creek No. 2 Mine at full operation will employ approximately 87 people.

Purpose and Need of the Proposed Action

Pursuant to 30 CFR 746.14, the Secretary of the Interior must approve, disapprove, or conditionally approve the proposed mining plan. This environmental assessment (EA) is being written to assist public officials in making decisions that are based on an understanding of the environmental consequences. On July 6, 1984, UDOGM proposed to approve Beaver Creek Coal Company's SMCRA permit area. (See Memorandum section of this decision document.) In support of this proposed decision, UDOGM has prepared and submitted a technical analysis (TA) of the PAP to OSM.

Proposed Action - Approve Beaver Creek Coal Company's 5-year SMCRA Permit and Mining Plan With Conditions

This alternative is for the Secretary to approve mining in Beaver Creek's proposed mining plan and SMCRA permit area as described in the permit application package (PAP) as updated through June 15, 1984. Figure 1 shows the general vicinity of Gordon Creek No. 2 Mine. Beaver Creek's mine plan and permit boundaries are shown in Figure 2.

During the initial SMCRA permit, Beaver Creek proposes to expand underground mining in the Gordon Creek No. 2 Mine and the Southwest Lease mine. The total SMCRA permit area will be 2300 acres which includes 20.81 acres of existing surface disturbance.

The Gordon Creek No. 2 Mine consist of the two portal pad areas that share the same surface facilities, the original No. 2 Mine and the Southwest Lease mine. The original No. 2 mine consists of five portals - one haulage, three intakes, and one return portal. The Southwest Lease mine consists of three portals - one haulage, one intake and one return. All portals enter at the Castlegate "A" coal seam outcrop. The lower seam Hiawatha is entered via rock tunnels from Castlegate "A" seam utilizing common portals.

The No. 2 portal pad provides level area for parking, storage facilities, maintenance buildings, conveyors, and change house necessary to support both mines. The expected life of the Gordon Creek No. 2 Mine is 14 years.

Approximately 87 miners will be employed at the Gordon Creek No. 2 (including the Southwest Lease) operations for the 5-year permit term. Coal will be extracted using the room-and-pillar mining method. Maximum coal production during the permit term should not exceed 860,000 tons annually. Coal is transported from the portal area by truck approximately 25 miles via county and State roads to the CV Spur, an existing railroad siding.

The applicant has provided complete and accurate information for the 5-year mining plan. Therefore, OSM's preferred alternative is to approve the initial SMCRA permit and mining plan with conditions and as recommended by the Utah Division of Oil, Gas, and Mining in their amended letter of recommendation and Findings of Compliance, dated July 6, 1984.

Figure I

BEAVER CREEK COAL COMPANY

AREA OF OPERATIONS

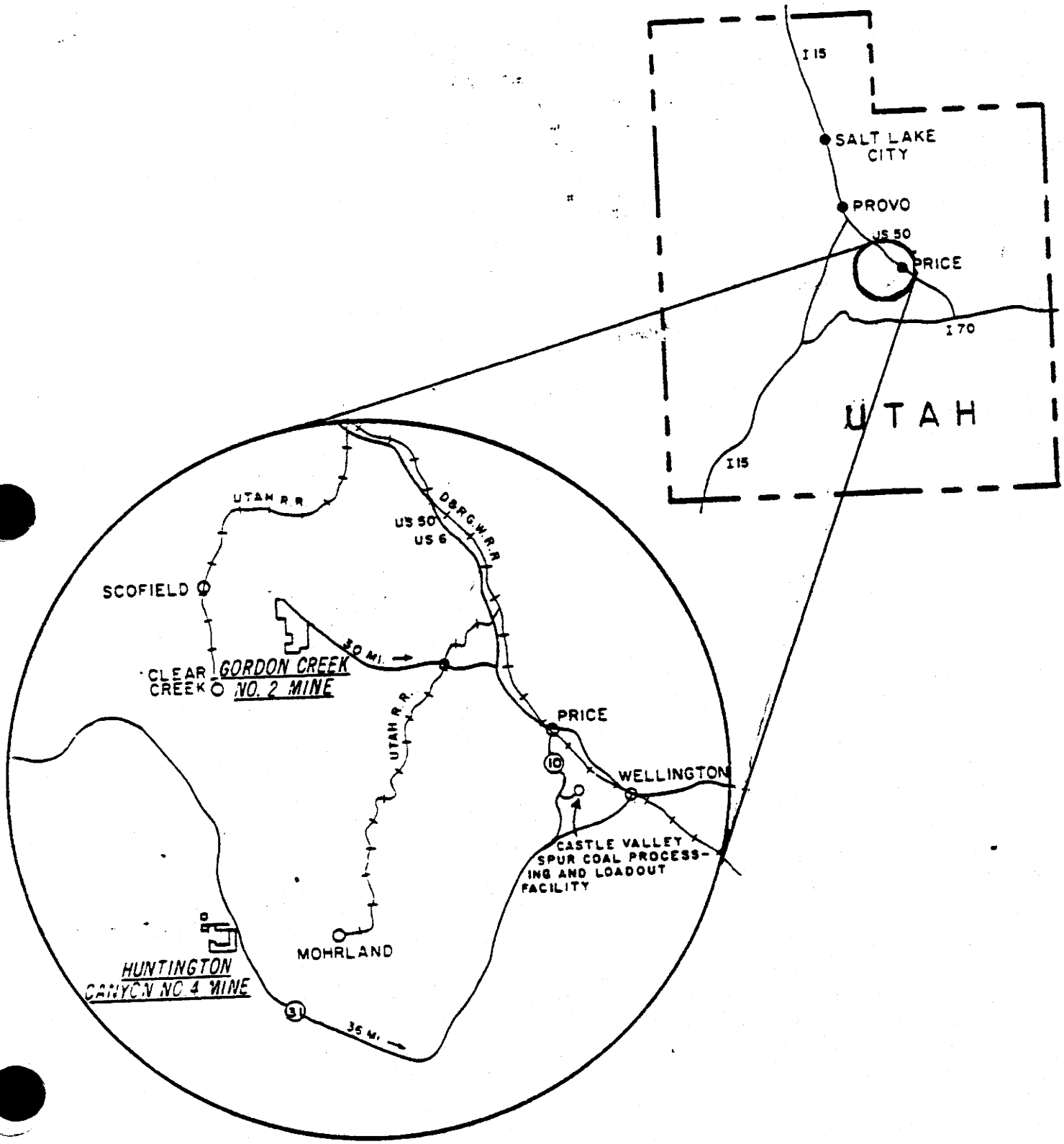

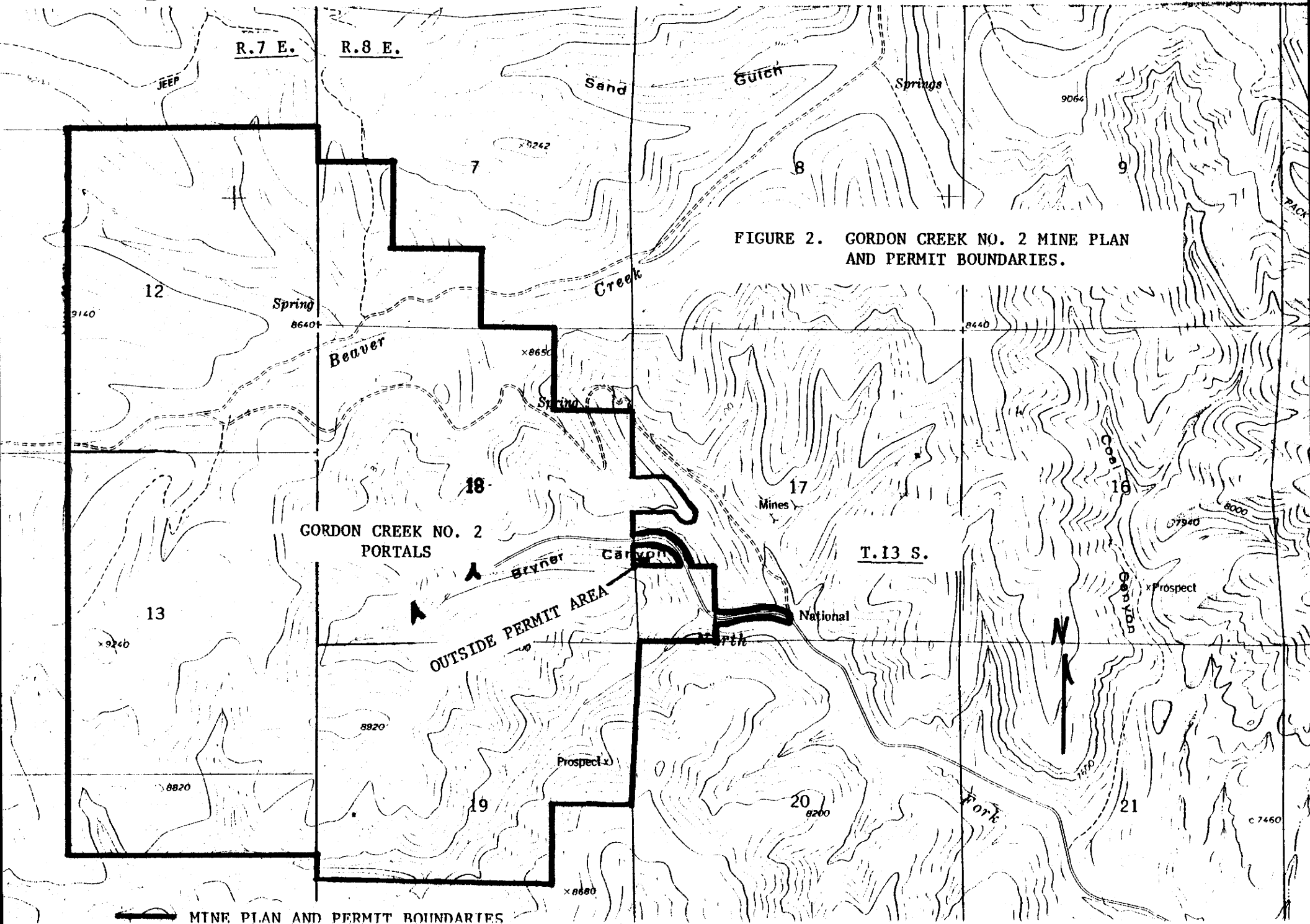

FIGURE 2. GORDON CREEK NO. 2 MINE PLAN AND PERMIT BOUNDARIES.

Alternative #1 - No Action

The Federal mineral leasing laws require that the Secretary of the Interior respond to mining plan applications and approve, disapprove, or conditionally approve mining plans for operations on Federal leases. Furthermore, under Section 523 of SMCRA the Director of the Office of Surface Mining (OSM) must approve, disapprove, or approve with conditions applications for operators to conduct surface coal mining operations on Federal lands in states without coooperative agreements pursuant to SMCRA. Therefore, the alternative to take no action is not viable and will not be discussed further.

Alternative #2 - Disapproval of the SMCRA Permit and Mining Plan

If Beaver Creek Coal Company's proposal is denied, there is a potential loss of approximately 10.58 million tons of coal production from two Federal leases and fee coal, and approximately 87 miners will be unemployed (worst case). There could also be a loss of Federal royalities from mining of the coal, 75 percent of which is under Federal lease. However, this coal could be mined at some future date.

Description of the Affected Environment

The Gordon Creek #2 Mine is located within the northeastern portion of the Wasatch Plateau. The permit area is characterized by steep, narrow canyons containing prominent sandstone cliffs. Intermittent, ephemeral and perennial streams occupy the drainages. The complex geological and geomorphological conditions have produced a variety of site-specific soils that support the Douglas fir forest, sagebrush-grassland, oak-scrub communities and scattered area of riparian habitat.

Beaver Creek is the only perennial streamflow through the permit area. Perennial flow is maintained by a series of beaver ponds and by Jewkes Spring and Gunnison Homestead Spring. Two other principal water courses are found within the permit area--North Fork of Gordon Creek (intermittent) and Bryner Creek (ephemeral). Bryner Canyon contains the mine facilities and surface operations and thus is the only drainage that is directly impacted by surface disturbance associated with mining. Due to the extensive overburden over much of the mined area, no significant hydrologic or other surface impacts are expected to occur due to subsidence.

The area in which the No. 2 Mine is located has been used for coal mining since the turn of the century. Four underground operations were located within a short distance of the No. 2 Mine--Sweets, National, Blue Blaze and Consumers Mines. These mines were active in the 1940's and are presently closed.

Other than coal mining, private landowners presently administer the lands in this area for limited livestock grazing, wildlife habitat, watershed and dispersed recreation. No threatened or endangered species are known to occur on the permit area.

IMPACTS OF THE PROPOSED ACTION

Air Quality

Regional impacts from Gordon Creek mining operations on air quality are expected to be minimal due to the rapid fallout of particles with distance from the source. Particulate matter is the only air pollutant that has the potential to degrade air quality. The particulate matter is predominantly fugitive dust. Increases in concentrations of other pollutants such as sulfur dioxide, nitrogen oxides, carbon monoxide, and photochemical oxidants are insignificant. The regional annual particulate impact of coal development in the Castle Valley area is expected to be less than Class I increment standard of 10 ug/m^3.

Due to the moisture content of the coal (4.4%) and the water carryover from dust suppression sprays underground, the potential for fugitive dust emissions from coal is minimized. Water sprays are used on the continuous miners to eliminate coal dust at the face, underground. As coal is loaded onto the mine conveyor, it is again sprayed with water for additional dust suppression.

Coal haulage over 13 miles of unpaved road surfaces have the greatest potential for fugitive dust emissions. However, mitigating measures such as non-overload of haul trucks, abiding by speed limits, watering the road surface on an as-needed basis, and application of a chemical dust suppressant and roadbed stabilizer have the potential to reduce fugitive emissions by 80 to 85 percent. Frequency of water and chemical dust suppressant application on the unpaded road surfaces will be determined by visual observation of the degree of road dustiness. Furthermore, watering can be extended to the loading pad around the stockpile area. In addition, natural climatic effects such as rain, snow, frozen surface and damp surface from dew or frost will effectively control fugitive emissions.

Geology

Gordon Creek No. 2 Mine is located within the northern portion of the Wasatch Plateau. The plateau dips westward producing a great monoclinal fold that is interrupted by faults in the borderlands of the Great Basin. Superimposed over the region are numerous structural features including anticlines, synclines, faults, and igneous intrusions. The plateau is comprised of tertiary and cretaceous sedimentary rocks. These rocks are principally shale and sandstone from continental and marine origin.

The Hiawatha and Castlegate coal seams, mined at Gordon Creek No. 2 Mine, occur in the Blackhawk Formation of the Upper Cretaceous Mesaverde group of sediments. This group consists of four stratigraphic units: Star Point Sandstone, Blackhawk Formation, Castlegate Sandstone, and Price River Formation.

The Gordon Creek No. 2 Mine area is heavily faulted. Three major fault zones that affect the mine plan area are: the Gordon Creek, Pleasant Valley, and Fish Creek fault zones. Sympathetic faulting also occurs within the mine area. Displacements of 200 feet have been encountered in the mine.

The Hiawatha and Castlegate "A" seams are the only mineable seams in the Blackhawk Formation. The Hiawatha seam is the lowest stratigraphic coal, which overlies the Star Point Sandstone and is the most laterally persistent seam in the mine area. The Hiawatha seam ranges in thickness from 6 to 11 feet, averaging 7 feet within the permit boundary.

The Castlegate "A" seam is stratigraphically located 150 to 230 feet above the Hiawatha seam. The Castlegate "A" seam ranges in thickness from 4 to 14 feet, averaging 8.3 feet. The seam pinches out and becomes unmineable at the western permit boundary.

A subsidence monitoring plan will be implemented which includes monitoring stations located above active mine panels and surveyed twice yearly, weather permitting. Mitigation measures, should a substantial water inflow occur, will include: attempts to seal off the inflow; increase monitoring efforts; pumping and cleaning of inflow water; replacement of lost water if indicated by monitoring.

Mining will not occur beneath the North Fork of Gordon Creek. Mining beneath Beaver Creek will be closely monitored; however, subsidence is unlikely to occur due to the thick overburden (minimum of 450 feet). Thus far, 7 years of mining demonstrated an absence of subsidence beneath Beaver Creek.

Beaver Creek Coal Company proposes to retain highwalls at the portal face cuts. Some highwalls have existed for 14 years and have exhibited stability. Highwalls at the portal face blend with existing terrain.

Reduction and backfilling these highwalls would result in greater instability from blasting. Highwalls on the Southwest Lease will be reduced along the pad and road areas where feasible. This will create a natural appearance.

The pad and road will be recontoured to blend with the natural landform and provide adequate drainage. Structures will be removed and portals will be sealed and backfilled. Upon completion of backfilling and grading operations, the area will be topsoiled and revegetated.

Beaver Creek Coal Company has not proposed any coal processing facilities. All raw coal is hauled from the site and shipped to the buyer.

All underground development waste is disposed of underground in cross cuts and abandoned mains.

There are active slumps at the Southwest Lease surface facilities area (PAP, page 3-33). Two minor slumps have occurred above the highwall location, and a moderate-sized slide occurred in a side canyon below the minesite in 1983 (Figure 3-2 of the PAP illustrates that location and size). Another area of potential instability is located along the highwall to the north of the access road.

The applicant proposes to monitor by a line and stake from April to October to detect the movement in the side canyon slide and the two slumps above the highwall to determine their rate of movement, if any, in these areas. The slumps above the highwall will be visually inspected at least once a week for movement (page 3-33a, PAP).

The area of concern in the access road highwall at the Southwest Lease will be staked and monitored biweekly to determine if any movement is taking place (page 3-33a of the PAP).

There are no active slides at the No. #2 mine (page 3-49 of the PAP).

Soils

Approximately 20.81 acres of soils have been disturbed during mining operations. The original No. 2 disturbed approximately 9.18 acres prior to the enactment of SMCRA, hence, no topsoil was salvaged. Approximately 3.1 acres of the southwest lease area generated about 5,000 cu. yd. of topsoil. The county road, used as a haul road and access road, occupies about 4.13 acres within the permit area and will not be reclaimed upon cessation of mining. The remaining 4.4 acres were exempted from topsoil salvage under a variance to UMC 817.22 granted by the UDOGM. The variance was granted due to thin soil overlaying very steep slopes. An additional 8,000 cu. yd. of topsoil was generated and stockpiled during road construction. The total volume of stockpiled topsoil is about 13,000 cu. yd. This topsoil will be redistributed over the 7.5 acres at a 12-inch thickness over the entire Southwest lease area.

Soil material in the pad and road areas has been sampled and determined from chemical and physical analysis to be suitable for use as a topsoil substitute for reclaiming the original No. 2 mine area. The substitute material will be distributed at a minimum of 12 inches over the entire pad. No further disturbance is planned for the Gordon Creek No. 2.

Vegetation

Impacts to vegetation have occurred on 20.81 acres of the proposed permit area. Approximately 9.18 acres of vegetation was removed prior to enactment of SMCRA. The county road, used as a haul road and access road, occupies about 4.13 acres which will not be reclaimed upon cessation of mining. The remaining 7.5 acres of vegetation was removed during exploration on the Southwest Lease. No further disturbance is planned for the area. Approximately 16.68 acres of the disturbed site will be revegetated. Revegetation of the entire disturbed area would not occur until mining operations are completed in approximately 14 years.

Two vegetation types have been disturbed by existing mining operations, oak, shrubland and grassland. Since much of the disturbance occurred prior to enactment of SMCRA, the exact nature of the disturbed vegetation is unknown. However, two reference areas have been established and sampled. These areas will not be disturbed throughout the life of the mine.

The U.S. Fish and Wildlife Service has not identified any threatened or endangered plant species within the permit area (Endangered Species Office Memorandum dated October 21, 1983). However, canyon sweet-vetch (*Hedysarum occidentale* var. *canone*) which is under review by the FWS for possible listing as a threatened or endangered, could potentially occur in the Gordon Creek No. 2 permit area. No individuals or communities of this variety of sweet-vetch have been observed within the permit area. The applicant in consultation with the regulatory authorities will determine the status of this variety of sweet-vetch and if this sweet-vetch has an official listing on the Federal or State Threatened or Endangered Species lists, the applicant will be required to survey the areas to be disturbed during reclamation and identify the location of individuals and populations and develop mitigation plans in consultation with the regulatory authorities.

The applicant has submitted a complete revegetation plan that adequately addresses timing of revegetation, species and seeding rates, planting methods, and mulching techniques for both permanent and contemporaneous reclamation. Introduced species are used only to provide erosion control and to enhance species diversity.

Fish and Wildlife Resources

Aquatic habitat is limited to two streams on the study area, North Fork Gordon Creek and Beaver Creek. North Fork Gordon Creek is limited as a fishery because it does not support game species. Beaver Creek, however, is ranked by the Utah Division of Wildlife Resources (DWR) as being substantial as a salmonid fishery with a self-sustaining population of introduced Yellowstone cutthroat trout. Disturbance has occurred primarily in Bryner Creek, a tributary of North Fork Gordon Creek. Habitat loss or deterioration of the North Fork Gordon Creek aquatic ecosystem has been limited by installation of sediment ponds diversions and reseeding of disturbed area adjacent to Bryner Creek. Buffer zone

signs have also been placed along this drainage. (See Section UMC 817.11 of the technical analysis (TA).) In addition, Beaver Creek Coal Company has initiated monthly inspections of surface water to determine any changes in water quality which maybe attributed to mining operations at the mine (See Section UMC 817.42 of the TA.) Should change in quality occur, the applicant will identify the source of the problem and take measures to correct the causes.

Big game and migratory birds of high Federal interest (Migratory Bird Treaty Act) inhabitat the general vicinity of the permit area. Elk and mule deer are the most prominent big game species. Much of the land south and east of Gordon Creek No. 2 is classified by the Utah DWR as overlapping high priority and crucial-critical elk and mule deer winter range. Portions of the Gordon Creek No. 2 Mine haul road/access road (county road 290) traverse these winter ranges between the mine and U.S. Highway 6. Also, the southeast portion of the permit area is included within the elk crucial-critical winter range.

The specific migratory bird species of concern in the vicinity of the permit area are the goshawk and Williamson's sapsucker. The U.S. Fish and Wildlife Service (USFWS) is concerned with protection of goshawks and their nesting habitat. Because suitable habitat for the Williamson's sapsucker is in jeopardy in this region, the species has been awarded special emphasis under the Federal coal leasing program to mitigate impacts to this bird. Bryner Canyon has been identified by the FWS as habitat for both species. Because all 20.81 acres have already been disturbed and no additional surface disturbance is planned, it is likely that these birds have become accustomed to the every day operations in Bryner Canyon.

Beaver Creek has not been impacted by the mining operation. No future surface disturbance is planned in the area and subsidence under the stream is not expected. (See Permit Condition No.8.)

The U.S. Fish and Wildlife Service (USFWS) has not identified any threatened or endangered animal species within the permit area (Endangered Species Office Memorandum dated October 21, 1983).

Mitigation and management plans for terrestrial species focus on minimizing impacts related to continued mining activities with no additional surface disturbance planned and facilitating rapid return of the site to suitable habitat following mining.

The applicant has committed to avoiding important or sensitive habitats such as riparian zones, to not using persistent pesticides, to the use of powerpole and line configuration designed as raptor-protected, and to promptly reporting the presence of any threatened or endangered species observed on the permit area.

Other mitigation measures include conducting future surveys to evaluate raptor electrocution hazards during winter and early spring on selected powerlines and conducting "employee awareness" programs for mine personnel.

The applicant has agreed to monitor big game mortality along the haul road/access road (county road 290) in cooperation with DWR. Big game mortalities will be reported to DWR and if any problem areas are identified, the applicant will consult with DWR to determine appropriate mitigation measures. In order to reduce the potential for big game/vehicle collisions, the applicant has reduced speeds on the county road from the mine to Highway 6 between November 1 and May 15.

The overland conveyor associated with the Southwest Lease area has been designed to provide passage for big game animals. Two designated elk crossings are provided. In addition, a conveyor monitoring program will be implemented. It will consist of placement and maintenance of day/night remote sensing cameras at each crossing to observe behavioral responses of animals attempting to cross the corridor. An initial study will be conducted for one year and will be implemented within sixty (60) days of initiation of operation at the Southwest Lease. The applicant has also committed to additional mitigation if the conveyor is shown to be a significant barrier to big game.

To partially mitigate the loss of wildlife habitat caused by construction of the Southwest Lease pad area, the applicant will establish approximately four acres of riparian area at the Gordon Creek #3 Mine site in the fall of 1984. Plans for reestablishment of the riparian areas at Gordon Creek No. ~~2~~ 3 are presented (PAP, Section 10-5, Appendix I, Plate 3-1A), which will result in a 1 to 1 replacement.

Following mining, the applicant will implement revegetation methods designed to restore and enhance wildlife habitat on disturbed areas. The revegetation plan mix includes herbaceous and woody species that are adapted to on-site conditions and are of known value to wildlife for cover, forage, or both. A complete revegetation plan including species lists and site-specific revegetation procedures is given in Section 3.5.5 of the PAP.

Surface-Water Hydrology

The region is drained by tributaries to the Green and Colorado Rivers; principal tributaries are the Price and San Rafael Rivers and Muddy Creek. The Price River drainage is approximately 1,900 square miles and flows in a southeasterly direction towards its junction with the Green River. Elevations within the basin vary from 10,440 feet in its headwaters to 4,200 feet at its mouth. Drainage within and adjacent to the permit area are tributaries to the Price River. Normal annual precipitation taken from records of 1931-1960 varies from 30 inches in headwater regions to 8 inches in downstream regions. Surface rocks in the basin range in age from Jurassic to Quaternary, but the rocks having predominant influence on water quality are the marine shales of Cretaceous age.

The Gordon Creek No. 2 Minesite lies near the headwaters of the North Fork Gordon Creek. Three principal surface-water courses are found within 100 horizontal feet of the mine permit area--Beaver Creek, North Fork of Gordon Creek and Bryner Creek.

Beaver Creek is the only perennial stream that flows through the permit area. Perennial flow is maintained by a series of beaver ponds and by Jewkes Spring and Gunnison Homestead Spring. The ground-water source for these springs is discharged from a sandstone unit that probably has a fairly large aerial extent within the Blackhawk Formation (PAP, Section 7.1.2.2, page 7-8). Both springs have dried up during drought periods, but, in non-drought years, these springs provide contributions during low flow periods.

The general flow direction of Beaver Creek is northeast toward the Price River. The Gordon Creek lease block is near the headwaters of Beaver Creek. The watershed areas of Beaver Creek or its tributaries above the lease boundary are less than one square mile. The drainage pattern in the upper portions of the Beaver Creek basin near the lease block is dendritic. The valley profile is not as steep as Bryner Canyon or North Fork Gordon Creek. Beaver ponds are common along the stream channel.

The North Fork Gordon Creek (intermittent) is the other principal stream found on the lease block. The drainage area above the lease block, about four square miles, is considerably larger than Bryner Canyon. Streamflows in the North Fork are also larger than Bryner. Two water monitoring stations on the North Fork Gordon Creek show that the stream is losing flow between the upper and lower stations.

Bryner Canyon is a small basin of about one square mile in an area that is located almost entirely with the lease block. Bryner Canyon contains an ephemeral stream which flows east into the North Fork Gordon Creek just below the coal lease. The stream normally flows during the snowmelt period and is usually dry throughout the remainder of the year. The North and South Forks of Bryner Canyon meet at the mine yard. The South Fork is diverted around the site and the North Fork is culverted through the pad (PAP, Section 7.2.2.2 and TA, Attachment 2, CHIA Summary).

The North Fork of Bryner Canyon is an emphemeral stream that flows over some of the old Sweets' Mine workings (from the 1940's). A culvert is in place to divert this flow around the No. 2 mine area; however, the water level has reached this culvert only once (1983) since its installation. It has been noted that water will dam up against the No. 2 mine yard, and then disappear into the ground before reaching the culvert. Page 3-16 of the PAP notes that it is suspected that this water is infiltrating downward through cracks in the 200 foot overburden generated by the Sweet's Mine; however, there are not detectable subsidence cracks at this point, and there is no evidence to show this water actually reaches the Sweet's Mine.

Since no springs or seeps are evident below the No. 2 mine area, and since there is no water running from Sweet's Mine portals, it is assumed this water is transmitted through underground fractures and finds its way to the Gordon Creek drainage at some point well below the minesite (possibly in the bottom of Sweet's Canyon) (PAP Section 7.2.5). Since there is no apparent resurfacing of this water, and since the Sweet's Canyon Mine is inaccessible underground, the final disposition of this water is not known. However, the Beaver Creek workings have not included the Sweet's Mine and there are no plans for undermining this drainage, so no further impacts are expected as a result of Beaver Creek operations. Impacts to the North Fork Gordon Creek occurred before Beaver Creek Coal Company entered the area and was either a product of the Sweet's Mine or some natural geologic occurrence undetectable at the surface.

Some small springs and seeps are located on the property and are either dry or producing water dependent on the amount of precipitation in any given year. The applicant notes in Section 7.2.2.2 of the PAP that Jewkes Spring and Gunnison Homestead Spring, two larger springs identified on the property, have dried up during drought years, but normally provide contributions during low flow period. Several intermittent springs or seeps are found on the Bryner Canyon watershed. The primary spring in the South Fork Bryner Canyon appears as seepage emanating from below the coal seam immediately south of west portal. Even when this spring is flowing, streamflow is not observed in the main channel unless there is snowmelt or an extreme rainfall event that produces flow. During wet years, like 1983, springs and seeps flow year round in response to ground-water recharge.

The applicant has implemented a water monitoring program since 1977 (PAP, page 7-80). The sampling program encompasses two springs, the North Fork Gordon Creek (intermittent), the discharge point of the sediment pond, the upper and lower sites on Beaver Creek.

At the Southwest Lease area (PAP, Section 3.4.3.2) a 36-inch bypass culvert has been installed to route flows in the Bryner Canyon drainage down the highwall. Seeps were observed along the south side of the highwall culvert site, and the applicant has proposed the use of drain rock and a filter cloth beneath the culvert to drain flows from the seeps (PAP, page 3-26). A trapezoidal channel from the outlet of the 36-inch culvert routes undisturbed flows along the edge of the disturbed area and back into the stream channel. The flow from the bypass channel (DU-2) seeps into the pad and fill material under the topsoil substitute pile. The applicant has placed an (page 3-24a Map) impervious material lining along approximately 340 feet of DU-2 to prevent seeping.

During the spring of 1984, a concern was raised when the sediment pond at the Southwest Lease exploration site developed a leak. The applicant undertook repairs to stop the leak, however, the fact that the pond which will remain in use through the permit term, rests on fill material is a concern. Should the pond leak, a saturated condition and subsequent mass failure of the pad could occur. The applicant's commitment to undertake dye studies and make observations for saturated areas adequately addresses this concern (TA, page 16; and PAP, page 3-27c).

Ground-Water Hydrology

Ground-water recharge in the Gordon Creek No. 2 Mine permit area is complex and, due to the extensive faulting in the area, may be hard to identify. Due to the discontinuous and lenticular nature of the sandstone units and interbedded impervious shales in the area combined with extensive faulting, it is impossible to model the movement of ground water within the region. Most of the water encountered within the mine dries up within a short period after it is encountered. Any mining under a perennial stream like Beaver Creek will be closely monitored. The applicant notes the absence of past subsidence effects in previously-mined areas under Beaver Creek, the similarity of overburden characteristics (450 feet or more thickness) for future mining plans and intensive streamflow monitoring of Beaver Creek during mining as justifiable basis for mining under Beaver Creek (PAP, pages 3-47 and 3-48). The Blackhawk Formation is the principal surficial bedrock unit. The Blackhawk is disconformably overlain by the massive, coarse-grained fluvial Castlegate Sandstone. The typical dewatering of the fluvial sandstone channels occurs within the Gordon Creek No. 2 Mine. These channels produce small quantities of water that dewater within several weeks. This confirms the existence of perched water within these aquifers. The Star Point Sandstone, approximately 200 feet below the Castlegate "A" seam, is the principal ground-water aquifer in the area.

Agriculture

Agriculture in the vicinity of Gordon Creek No. 2 Mine consists of livestock grazing (sheep). The mountainous terrain restricts potential farming to very small parcels of land. Two potential alluvial valley floor (AVF) areas of approximately 20 acres each were identified by the applicant. Based on the information supplied by the applicant and an on-site review by UDOGM representatives, the regulatory authority has determined that the area identified as a potential AVF would provide negligible support for farm production should the areas ever be brought into production. The high elevation (approximately 7,800 to 8,200 feet) and generally unsuitable terrain, with narrow, steep-sided V-shaped valleys, would greatly impede any efforts to economically farm this small of an area. Thus, UDOGM determined that there are not AVFs within or adjacent to the mine permit area.

According to the Soil Conservation Service, there is no prime farmland soil within or adjacent to the permit area (PAP, page 8-16).

Postmining Land Use

The proposed SMCRA permit area and mine plan area has long been used for coal mining. Other than coal mining, this area has long been used for deer hunting, sightseeing, and hiking. There are no developed campgrounds or public roads within the area and none planned for the future (PAP, page 4-42).

Private landowners presently administer the lands in this area for limited livestock forage, wildlife habitat, watershed, dispersed recreation and coal mining. There are no range improvements on the area.

The postmining uses of the land will be the same as the premining and present uses described above. In areas of surface disturbance, reclamation and revegetation will restore the area to a condition capable of supporting premining use.

Cultural and Historical Resources

The entire mine plan area was inventoried in 1980 by personnel of Utah Archeological Research Corporation (UARC). The survey recorded four historic sites and a single prehistoric isolated find. The historic sites (42cb209-212) are represented by structures dating from the early 1920's to the early 1930's and are indicative of a trend of exploitation of the area by ranchers and coal miners. The four sites have been recommended as being eligible for inclusion in the National Register of Historic Places until evaluated. No impacts are anticipated to the sites; however, should the situation change and the sites are threatened, further evaluation treatment will be required. A "No Effect" determination has been received from the SHPO. (See SHPO letter dated May 18, 1984.)

Socioeconomics

The Beaver Creek Coal Company currently employs 63 workers for the operation of the Gordon Creek No. 2 Mine. Included in this workforce are 52 hourly and 11 salary workers. In addition, the company has hired a local construction crew of approximately 50 workers for the construction of the Gordon Creek No. 7 Mine (Southwest Lease) and facilities area. Current coal production is approximately 360,000 tons per year. The company projects that its workforce will peak at 87 workers during the five-year permit term as production reaches 860,000 tons a year by 1989. This level of production and workforce will remain constant throughout the 14 year life-of-mine.

The primary jurisdiction affected by the mining operation and their existing and projected population is as follows:

	1983 Population	1990
Carbon County, Utah	24,500	31,400
Price	11,313	17,479
Helper	3,217	3,971
Emery County, Utah	13,550	18,400
Huntington	2,594	2,976

(Source: Southeastern Utah Association of Local Governments, May 15, 1984)

The socioeconomic impacts attributable to this operation will be minimal. The company anticipates filling the 24 additional positions over the next 5 years by transferring workers from their existing Huntington No. 4 operation. At peak employment, the mine operation will support 157 secondary jobs in the region. The construction workforce will conclude its work by August 1984; therefore, the impact on the area will be temporary and has already occurred.

Aesthetics

Gordon Creek No. 2 Mine is an existing mining operation located in Bryner Canyon. The mine access is controlled by a gate approximately 2,700 feet east of the surface facilities. As a result the surface facilities are not readily visible to the public.

The surface facilities consist of graded pad areas with buildings, parking lot, stacking tube, loadout facilities, portals and conveyor belts. The areas above mining operations consist of natural vegetation and rock outcrops.

Upon completion of mining operations in about 14 years, the facilities will be dismantled and removed, and the area will be reclaimed to proximate adjacent natural areas. The portals will be sealed and backfilled, the pad will be recontoured to the approximate original contour and the area will be revegetated with native plant species. Some highwalls that blend with adjacent natural rock outcrops will be retained. Upon termination of Beaver Creek Coal Company's liability of reclamation for the area, the area should blend into the adjacent undisturbed areas.

Impacts of Alternative #2 Disapproval

If the initial mining permit (5 years) is disapproved, the 14 year life-of-mine action is not likely to take place either. Therefore, disapproval of this mining permit would mean that a potential maximum of 87 jobs directly related to the mine and about 157 secondary jobs in the area would not be made available to the local economy. There would be a potential loss of approximately 10.58 million tons of coal production over 14 years. This energy source would have to be substituted by coal mined elsewhere or by oil and gas.

UNITED STATES DEPARTMENT OF THE INTERIOR
FISH AND WILDLIFE SERVICE
ECOLOGICAL SERVICES
1311 FEDERAL BUILDING
125 SOUTH STATE STREET
SALT LAKE CITY, UTAH 84138-1197

(ES) July 17, 1984

1984 JUL 20 PM 1:41

MEMORANDUM

TO: Acting Deputy Administrator
Office of Surface Mining
Denver, Colorado
ATTN: Mark Humphrey

FROM: Fish and Wildlife Service
Salt Lake City, Utah

SUBJECT: Gordon Creek No. 2 Mine Plan

All U.S. Fish and Wildlife Service concerns at the Gordon Creek No. 2 mine have been discussed in previous memorandums and letters to the Office of Surface Mining and the Utah Division of Oil, Gas, and Mining. The issues we identified were; Riparian habitat losses and mitigation commitments, big game migration barriers, raptor nest destruction, mine road reclamation, and raptor-proof powerpole modifications. Our correspondence indicated what would be necessary to mitigate the existing and potential losses of wildlife habitat. If and when these proposals are discussed and resolved in the mine plan, the FWS concurs with the mine development.

We hope in future mine plan permitting processes these conflicts can be resolved before mine construction activities are initiated. Thank you for the opportunity to comment on the plan.

cc BLM, Moab
BLM, Price
DOGM, Salt Lake City
DWR, Salt Lake City
DWR, Price

To DSM + Alug. 11/17/83

DHS 10/27/83

United States Department of the Interior

FISH AND WILDLIFE SERVICE
AREA OFFICE COLORADO—UTAH
1311 FEDERAL BUILDING
125 SOUTH STATE STREET
SALT LAKE CITY, UTAH 84138-1197

21 October 1983

OSM-WTC
1983 OCT 27 AM 11: 11
WESTERN TECHNICAL CENTER

IN REPLY REFER TO:

MEMORANDUM

TO: Chief, Technical Support Branch
Office of Surface Mining, Denver, Colorado

FROM: Field Supervisor, Endangered Species Office
U. S. Fish and Wildlife Service, Salt Lake City, Utah

SUBJECT: Threatened and Endangered Species in underground mines in Carbon and Emery Counties, Utah.

We have reviewed your memorandum of 23 September 1983 requesting lists of threatened and endagered species for various existing underground mines in Carbon and Emery counties in Utah. It appears that listed endangered species may occur in the area of influence of this action.

To comply with Section 7(c) of the Endangered Species Act of 1973, as amended, Federal agencies or their designees are required to obtain from the Fish and Wildlife Service (FWS) information concerning any species, listed or proposed to be listed, which may be present in the area of a proposed construction project. Therefore, we are furnishing you the following list of species which may be present in the concerned area:

Mine	Species	
Emery Deep	Wright fishhook cactus	Sclerocactus wrightae

In addition to the above listed species we would like to bring to your attention the following plant species which is under review by the Fish and Wildlife Service for possible listing in the future. While this species is not currently protected under the endangered species act, we encourage you that it be given consideration in environmental plans.

Mine	Species	
Trail Mountain, Sunnyside, Huntington No. 4 Gordon Creek No. 2	Canyon sweet-vetch	Hedysarum occidentale var. canone

Section 7 (c) also requires the Federal agency proposing a major Federal action significantly affecting the quality of the human environment to conduct and submit to the FWS a biological assessment to determine the effects of the

proposal on listed and proposed species. The biological assessment shall be completed within 180 days after the date on which initiated or a time mutually agreed upon between the agency and the FWS. Before physical modification/alteration of a major Federal action is begun the assessment must be completed. If the biological assessment is not begun within 90 days, you should verify this list with us prior to initiation of your assessment. We do not feel that we can adequately assess the effects of the proposed action on listed and proposed species or critical habitat and proposed critical habitat without a complete assessment. When conducting a biological assessment, you shall, at a minimum:

1. conduct a scientifically sound on-site inspection of the area affected by the action, which must, unless otherwise directed by the FWS, include a detailed survey of the area to determine if listed or proposed species are present or occur seasonally and whether suitable habitat exists within the area for either expanding the existing population or potential reintroduction of populations;

2. interview recognized experts on the species at issue, including those within the Fish and Wildlife Service, state conservation agencies, universities, and others who may have data not yet found in scientific literature;

3. review literature and other scientific data to determine the species' distribution, habitat needs, and other biological requirements;

4. review and analyze the effects of the action on the species, in terms of individuals and populations, including consideration of the cumulative effects of the action on the species and habitat;

5. analyze alternative actions that may provide conservation measures;

6. conduct any studies necessary to fulfill the requirements of (1) through (5) above;

7. review any other relevant information.

The FWS can enter into formal Section 7 consultation only with another Federal agency or its designee. State, county, or any other governmental or private organizations can participate in the consultation process, help prepare information such as the biological assessment, participante in meetings, etc.

After your agency has completed and reviewed the assessment, it is your responsibility to determine if the proposed action "may affect" any of the listed species or critical habitats. You should also determine if the action is likely to jeopardize the continued existence of proposed species or result

in the destruction or an adverse modification of any critical habitat proposed for such species. If the determination is "may affect" for listed species you must request in writing formal consultation from the Field Supervisor, Endangered Species Office, U.S. Fish and Wildlife Service at the address given above. In addition, if you determine that the proposed action is likely to jeopardize the continued existence of proposed species or result in the destruction or adverse modification of proposed critical habitat, you must confer with the FWS. At this time you should provide this office a copy of the biological assessment and any other relevant information that assisted you in reaching your conclusion.

Your attention is also directed to Section 7(d) of the Endangered Species Act, as amended, which underscores the requirement that the Federal agency or the applicant shall not make any irreversible or irretrievable commitment of resources during the consultation period which, in effect, would deny the formulation or implementation of reasonable and prudent alternatives regarding their actions on any endangered or threatened species.

We are prepared to assist you whenever you have questions which we may be able to answer. If we can be of further assistance, please advise us.

The FWS representative who will provide you with technical assistance is Larry England (FTS) 588-4430.

John L. England

Acting Field Supervisor

UNITED STATES GOVERNMENT

Memorandum

DEPARTMENT OF THE INTERIOR
BUREAU OF LAND MANAGEMENT
Moab District

IN REPLY REFER TO:
3450
(U-066)

To : Center Administrator, OSM, Denver
Attn: Mark Humphrey

Date: JUL 19 1984

FROM : District Manager, Moab

SUBJECT : Beaver Creek Coal Company's Gordon Creek No. 2

In accordance with your phone conservation with Shannon Hoefeler of this office on July 16, 1984, you lack a record of our final concurrence for the approval of the Permit Application Package (PAP) for subject mine. The surface area to be impacted under the pending mine permit is entirely owned by private interests. We, therefore, grant our final concurrence for approval of the PAP exclusive of the Resource Recovery and Protection Plan which is under the jurisdiction of State Office.

1984 JUL 23 AM 9:13

IN REPLY REFER TO

United States Department of the Interior

BUREAU OF LAND MANAGEMENT
UTAH STATE OFFICE
136 E. SOUTH TEMPLE
SALT LAKE CITY, UTAH 84111

3482
U-8319
U-8321

1984 JUL 9 31

JUL 16 1984

Memorandum

To: Utah Senior Project Manager, OSM, Denver

Attn: Mark Humphrey

From: Chief, Branch of Mining Law and Solid Minerals, BLM-SO, Salt Lake City, Utah

Subject: Beaver Creek Coal Company, Gordon Creek No. 2 Mine, Carbon County, Utah, Permit Application Package (PAP)

The Resource Recovery and Protection Plan (R_2P_2) or underground mining part of the subject PAP was considered adequate for BLM administration of the associated Federal coal leases. Our memorandum dated March 29, 1984, stated that the R_2P_2 on file in this office is compatible with 43 CFR 3482.1(c) rules and regulations, and that the proposed coal recovery procedures will safely obtain maximum recovery of the coal resource within the plan area using the equipment and technology proposed. Since that time we have received and reviewed the following information and data:

1. Maps and pages referred to in your letter dated June 20, 1984, and identified as "an 06/05/84 submittal of revisions for the mining and reclamation plan." This information was hand delivered to this office by Lynn Kunzler of UDOGM on June 7, 1984. We reviewed as requested. There were no comments.

2. Maps and pages forwarded with your letter dated June 20, 1984, and identified as "06/15/84 receipt of revisions for mining and reclamation plan--no cover letter."

3. Maps referred to in your letter dated June 11, 1984, and identified as "05/15/84 submittal of revisions for mining and reclamation plan in response to OSM request." See our subject memorandum dated May 22, 1984, for comments relative to this information.

4. Your letter (no date) received in the State Office on July 6, 1984, stating PAP in final stages of preparation for decision. Request for our final concurrence letter.

Within the limits of our authority we concur with the Gordon Creek No. 2 R_2P_2 plan on file in this office as amended and recommend that it be included as an integral part of the subject PAP.

J. A. Moffitt

SCOTT M. MATHESON
GOVERNOR

STATE OF UTAH
DEPARTMENT OF COMMUNITY AND
ECONOMIC DEVELOPMENT

Division of
State History
(UTAH STATE HISTORICAL SOCIETY)

MELVIN T. SMITH, DIRECTOR
300 RIO GRANDE
SALT LAKE CITY, UTAH 84101-1182
TELEPHONE 801/533-5755

May 18, 1984

Rex L. Wilson
Chief Archeologist
Office of Surface Mining
Reclamation and Enforcement
Brooks Towers
1020 15th Street
Denver, Colorado 80202

RE: Beaver Creek Coal Company's Gordon Creek #2 Mine

In Reply Refer To Case No. E411

Dear Mr. Wilson:

The Utah Preservation Office has received for consideration your letter of May 4, 1984, requesting consultation on Gordon Creek #2 Mine. After review of the material, and the sites in our computer system, our office would concur with your determination of eligibility for sites 42Cb209, 42Cb210, 42Cb211, and 42Cb212.

Our office also would concur with the determination of no effect on these cultural resources, considering the attached conditions specified by the Office of Surface Mining.

The above is provided on request as information or assistance. We make no regulatory requirement, since that responsibility rests with the federal agency official. However, if you have questions or need additional assistance, please let us know. Contact Jim Dykman at 533-7039.

Sincerely,

Wilson G. Martin
Deputy State Historic Preservation Officer

JLD:jrc:E411/0464V

OSM-WTC
1984 JUN -4 AM 9:31
WESTERN TECHNICAL CENTER

State History Board Milton C. Abrams, Chairman • Thomas G. Alexander • Phillip A. Bullen • J. Eldon Dorman • Elizabeth Griffith
Wayne K. Hinton • Dean L. May • David S. Monson • William D. Owens • Helen Z. Papanikolas • Anand A. Yang

UNITED STATES
DEPARTMENT OF THE INTERIOR
OFFICE OF SURFACE MINING

This permit, UT-0010, 8/84 which incorporates Utah Permit ACT/007/016, is issued for the United States of America by the Office of Surface Mining (OSM) to:

Beaver Creek Coal Company
P.O. Box AU
Price, Utah 84501

for the Gordon Creek No.2 Mine. Beaver Creek Coal Company is the lessee of Federal coal lease U8319 and U-47975. The permit is not valid until a performance bond is filed with the OSM in the amount of $461,638.00, payable to the United States of America and the State of Utah, and the OSM has received a copy of this permit signed and dated by the permittee.

Sec. 1 STATUTES AND REGULATIONS - This permit is issued pursuant to the Surface Mining Control and Reclamation Act of 1977, 30 U.S.C. 1201 et seq., hereafter referred to as SMCRA, and the Federal coal leases issued pursuant to the Mineral Leasing Act of February 15, 1920, as amended, 30 U.S.C. 181 et seq., the Federal Coal Leasing Amendments Act of 1976, as amended 30 U.S.C. 201 et seq. and in the case of acquired lands, the Mineral Leasing Act for Acquired Lands of September 7, 1947, as amended, 30 U.S.C. 351 et seq. This permit is also subject to all regulations of the Secretary of the Interior including, but not limited to, 30 CFR Chapter VII and 43 CFR Part 3400, and to all regulations of the Secretary of Energy promulgated pursuant to Section 302 of the Department of Energy Organization Act of 1977, 42 U.S.C. 7152, which are now in force or, except as expressly limited herein, hereafter in force, and all such regulations are made a part hereof.

Sec. 2 The permittee is authorized to conduct surface coal mining and reclamation operations on Federal lands (as shown on ownership map) within the permit area at the Gordon Creek No. 2 Mine situated in the State of Utah, Carbon County, and located:

T. 13 S., R. 7 E., S.L.M.; sec. 12, E1/2, E1/2W1/2; sec. 13, E1/2, E1/2W1/2, sec. 24, N1/2NE1/4, NE1/4NW1/4;

T. 13 S., R. 8 E., S.L.M.; sec. 7, lots 3 and 4, SE1/4SW1/4; sec. 17, SW1/4SW1/4, Portions of NW1/4SW1/4, Portions of SE1/4SW1/4, Portions of NW1/4SW1/4; sec. 18 lots 1, 2, 3, and 4, E1/2W1/2, W1/2E1/2, E1/2SE1/4, SE1/4NE1/4; sec. 19, lots 1, 2, and 3, NE1/4, E1/2NW1/4, NE1/4SW1/4, NW1/4SE1/4;

and to conduct surface coal mining and reclamation operations on the foregoing described property subject to the conditions of the leases, the approved mining plan, and Utah State permit ACT/007/016, issued concurrently with this permit (UT-0010, 8/84), including all conditions, and all other applicable conditions, laws and regulations.

Sec. 3 This permit is issued for a term of 5 years commencing on the date the permit is signed by the permittee, except that this permit will terminate if the permittee has not begun the surface coal mining and reclamation operations covered herein within 3 years of the effective date.

Sec. 4 The permit rights may not be transferred, assigned, or sold without the approval of the Director, OSM. Request for transfer, assignment, or sale of permit rights must be done in accordance with 30 CFR 740.13(e).

Sec. 5 The permittee shall allow the authorized representatives of the Secretary, including, but not limited to, inspectors, fee compliance officers, and the Utah Division of Oil, Gas, and Mining without advance notice or a search warrant, upon presentation of appropriate credentials, and without delay to:

a. Have the rights of entry provided for in 30 CFR 842.13 and UMC 842.13; and,

b. Be accompanied by private persons for the purpose of conducting an inspection in accordance with 30 CFR 842 and UMC 842 when the inspection is in response to an alleged violation reported by the private person.

Sec. 6 The permittee shall conduct surface coal mining and reclamation operations only on those lands specifically designated as within the permit area on the maps submitted in the mining plan and permit application and approved for the term of the permit and which are subject to the bond.

Sec. 7 The permittee shall take all possible steps to minimize any adverse impact to the environment or public health and safety resulting from noncompliance with any term or condition of this permit, including, but not limited to:

a. Any accelerated or additional monitoring necessary to determine the nature and extent of noncompliance and the results of the noncompliance;

b. Immediate implementation of measures necessary to comply; and

c. Warning, as soon as possible after learning of such noncompliance, any person whose health and safety is in imminent danger due to the noncompliance.

Sec. 8 The permittee shall dispose of solids, sludge, filter backwash, or pollutants removed in the course of treatment or control of waters or emissions to the air in the manner required by the approved Utah State Program and the Federal Lands Program and which prevents violation of any other applicable State or Federal law.

Sec. 9 The permittee shall conduct its operations:

a. In accordance with any measures specified in the permit as necessary to prevent significant, imminent environmental harm to the health or safety of the public; and

b. Utilizing any methods specified within the permit by Utah Division of Oil, Gas, and Mining and OSM in approving alternative methods of compliance with the performance standards of the Act, the approved Utah State Program, the Federal Lands Program, UMC 786.19(m), and Subchapter K.

Sec. 10 The permittee shall provide the names, addresses, and telephone numbers of persons responsible for operations under the permit to whom notices and orders are to be delivered.

Sec. 11 The permittee shall comply with the provisions of the Water Pollution Control Act (33 U.S.C. 1151 et seq.) and the Clean Air Act (42 U.S.C. 7401 et seq.).

Sec. 12 Upon expiration, this permit may be renewed for areas within the boundaries of the existing permit in accordance with the Act, the approved Utah State Program and the Federal Lands Program.

Sec. 13 If during the course of mining operations previously unidentified cultural resources are discovered, the applicant shall ensure that the site(s) is not disturbed and shall notify OSM. The operator shall ensure that the resource(s) is properly evaluated in terms of National Register Eligibility Criteria (36 CFR 60.6). Should a resource be found eligible for listing in consultation with the OSM, the land managing agency (if the site is located on Federal Lands), and the State Historic Preservation Officer (SHPO), the operator shall confer with and obtain the approval of these agencies concerning the development and implementation of mitigation measures.

Sec. 14 APPEALS - The lessee shall have the right to appeal: (a) under 30 CFR 775 from actions or decisions of any official of OSM; (b) under 43 CFR 3000.4 from an action or decision of any official of the Bureau of Land Management; (c) under 30 CFR 290 from an action, order, or decision of any official of the Branch of Solid Minerals; or (d) under applicable regulations from any action or decision of any other official of the Department of the Interior arising in connection with this permit.

Sec. 15 SPECIAL CONDITIONS - In addition to the general obligations and of performance set out in the leases, Utah State permit (ACT/007/016) and this permit, the permittee shall comply with the special conditions of Utah State permit (ACT/007/016) and the conditions appended hereto as Attachment A.

These conditions are also imposed upon the permittee's agents and employees. The failure or refusal of any of these persons to comply with these conditions shall be deemed a failure of the permittee to comply with the terms of this permit and the leases. The permittee shall require his agents, contractors, and subcontractors involved in activities concerning this permit to include these conditions in the contracts between and among them. These conditions may be revised or amended, in writing, by the mutual consent of the grantor and the permittee at any time to adjust to changed conditions or to correct an oversight. The grantor may amend these conditions at any time without the consent of the permittee in order to make them consistent with any new Federal or State statutes and any new regulations.

THE UNITED STATES OF AMERICA

By: Allen D Klein

8/27/84
Date

I certify that I have read and understand the requirements of this permit and any special conditions attached.

Authorized Representative of
the Permittee

8-27-84
Date

Attachment A

Special Conditions

1. The permittee shall, within 30 days of the effective date of this permit, provide acceptable measures (accompanied by supporting calculations) which will be used for erosion protection for undisturbed ditch DU-3. If the regulatory authority notifies the permittee that these measures are not acceptable, the permittee must submit revised plans within 30 days of notification, and adequate protection measures for DU-3 must be in place within 90 days of approval.

2. Based on the results of the bedrock study the permittee has performed, the permittee will submit design and installation measures, within 30 days of the effective date of this permit, for the erosion protection measures in the Bryner Canyon bypass ditch and the disturbed area ditch which parallels it at the points identified in the compliance section of UMC 817.47. The design and installation measures submitted will contain flow velocity calculations, riprap sizing and depth of placement, channel bedding or lining materials to be used under the riprap and drawings showing configuration, location and size of gabions if used. If the regulatory authority notifies the permittee that the design and installation measures submitted are not adequate, the permittee shall submit revised plans within 30 days of notification and within 120 days of such notification shall achieve compliance with the applicable standards.

3. The permittee shall monitor all inflows of 1 gpm or greater in the "in-mine" water monitoring program. If more than 1 gpm or larger inflow occurs within 100 feet in any direction from the source of the flow, the permittee will forward to the regulatory authority information outlining the number, source area, flow rate and locations of such inflows. The number and location of sampling points at the multiple inflow areas will then be determined by the regulatory authority.

4. The permittee shall quarterly monitor sampling sites 2-10-W and 2-11-W and utilize the field measurements and chemical parameters on page 7-83 of the Gordon Creek PAP.

5. The permittee shall establish a riparian area at the Gordon Creek #3 Minesite not only under BLM, USFS and DWR permits, but also as part of the wildlife mitigation plan for the Gordon Creek #2 Mine, and shall abide by the provisions of the October 13, 1983, Division of Wildlife Resources Certificate of Registration.

6. The permittee shall amend the statement on page 10-18 of the Southwest Lease PAP to show that Beaver Creek Coal Company had permits from U.S. Fish and Wildlife Service and Division of Wildlife Resources for removal of one nest in the area of exploration.

7. If there is mass movement of material in the mine permit area, the permittee will notify the Division immediately and within 30 days of such notice submit mitigation plans for the slide area. Within 60 days of such notice, the permittee shall achieve compliance with the applicable standards.

8. Before further secondary mining takes place inside of a 20 degree angle of draw measured from vertical on each bank of the Beaver Creek, the permittee must demonstrate through submittal of sufficient technical information and analysis, subject to regulatory authority approval, that Beaver Creek is not likely to be affected by subsidence.

   In addition, prior to ~~September~~ October 1, 1984, the permittee shall submit to the regulatory authority for approval, a plan to mitigate adverse subsidence effects to Beaver Creek in the event subsidence effects do occur.

   At such time that the permittee or the regulatory authority determines that subsidence within the permit area has adversely affected Beaver Creek, the permittee shall notify the regulatory authority in writing, concerning the kind and extent of the damage, and begin implementation of the approved mitigation plan as directed by the regulatory authority.

9. The permittee shall contribute, based upon one year's net water depletion to the Colorado River due to the permittee's operation, to the U.S. Fish and Wildlife Service's (Endangered Species Office) study of endangered fish species in the Colorado River.

10. The permittee shall, in consultation with the U.S. Fish and Wildlife Service, modify the existing power poles and lines servicing the Southwest Lease area within 30 days of the effective date of this permit, to the raptor proof design standards specified by the Fish and Wildlife Service.

11. Before any site redisturbance occurs, the permittee must conduct a survey, under the supervision of the regulatory authority, of the areas to be redisturbed. The survey shall identify and record locations of individuals and populations of Hedysarum occidentale var. canone (canyon sweet-vetch). If canyon sweet-vetch is found in portions of the permit area to be redisturbed, the permittee must develop and submit a mitigation plan for regulatory authority approval and after approval implement this plan before redisturbance occurs.

12. The permittee shall use all spoil material available in the permit area and any other reasonably available spoil material to cover all highwalls to the maximum extent possible. The permittee shall cover all coal seams and any toxic or acid-forming material with no less than four feet of non toxic, and non acid-forming material.

STATE OF UTAH
NATURAL RESOURCES
Oil, Gas & Mining

41 State Office Building • Salt Lake City, UT 84114 • 801-533-5771

Scott M. Matheson, Governor
Temple A. Reynolds, Executive Director
Dianne R. Nielson, Ph.D., Division Director

July 6, 1984

Mr. Allen D. Klein, Administrator
Western Technical Center
Office of Surface Mining
Brooks Towers
1020 Fifteenth Street
Denver, Colorado 80202

RE Final Technical Analysis and
State Decision Package
Beaver Creek Coal Company
Gordon Creek #2 Mine
(Including Southwest Lease)
ACT/007/016, Folders #2 and #4
Carbon County, Utah

Dear Mr. Klein:

Enclosed please find the Final Technical Analysis and State Decision Package for the above-referenced Mining and Reclamation Plan (MRP).

The Division technical staff has thoroughly reviewed the application and review documents, incorporating all appropriate recommendations and/or changes noted during the TA review phase by the Western Technical Center. These documents have also been reviewed by the Associate Director for Mining and the Administrator for the Mineral Resource Development and Reclamation Program, in accordance with the Division's established quality control review policy, and all subsequent changes have been incorporated into the documents where necessary. The Division is now satisfied with the Final Technical Analysis and Findings and Supporting Documents and is prepared to issue its approval and State permit for the Gordon Creek #2 Mine PAP, with Stipulations (see enclosure).

The required Cumulative Hydrologic Impact Analysis (CHIA), as related to UMC 786.19(c), is currently being prepared by the OSM. The Division has been kept apprised of the status of this document by the Western Technical Center staff and understands that a final summary of the CHIA is close to completion. The Division expects that when this summary is completed, the Western Technical Center will attach it to the Division's enclosed review documents before the decision package is forwarded to Washington, D.C., for Secretarial approval. Concurrently, the Division expects that a copy of the final CHIA summary, as well as the final decision package, will be sent to the Division for our records.

The Division appreciates the assistance provided by the Western Technical Center during our review of this MRP and the formulation of the Technical Analysis and Findings Document. We now look forward to a timely approval of this MRP, not only from a State and Federal perspective, but from the operator's perspective as well.

Should you have any questions regarding these documents, please contact the Division as soon as possible.

Best Regards,

Dianne R. Nielson
Director

DRN/MMB:btb

Enclosures

cc: Barbara Roberts, Attorney General's Office
R. Daniels, DOGM
J. Smith, DOGM
M. Boucek, DOGM
S. Cox, DOGM
85720

FINDINGS DOCUMENT

Beaver Creek Coal Company
Gordon Creek #2 Mine (includes Southwest Lease)
ACT/007/016, Carbon County, Utah

July 6, 1984

1. The plan and the permit application are accurate and complete and all requirements of the federal Surface Mining Control and Reclamation Act (the "Act"), and the approved Utah State Program have been complied with (786.19[a]).

2. The applicant proposes acceptable practices for the reclamation of disturbed lands. These practices have been shown to be effective in the short-term; there are no long-term reclamation records utilizing native species in the western United States. Nevertheless, the regulatory authority has determined that reclamation, as required by the Act, can be feasibly accomplished under the Mining and Reclamation Plan (MRP) (see Technical Analysis [TA], Section UMC 817.111-.117) (UMC 786.19[b]).

3. The assessment of the probable cumulative impacts of all anticipated coal mining in the general area on the hydrologic balance has been made by the regulatory authority. The mining operation proposed under the application has been designed to prevent damage to the hydrologic balance in the permit area and in the associated off-site areas (UMC 786.19[c]). (See Cumulative Hydrologic Impact Analysis (CHIA) Section, attached to this Findings Document.)

4. The proposed permit area is:

   A. Not included within an area designated unsuitable for underground coal mining operations (see attached Bureau of Land Management [BLM] letter dated September 13, 1983).

   B. Not within an area under study for designated lands unsuitable for underground coal mining operations (see attached BLM letter dated September 13, 1983).

   C. Not on any lands subject to the prohibitions or limitations of 30 CFR 761.11(a) (national parks, etc.), 761.11(f) (public buildings, etc.) and 761.11(g) (cemeteries).

   D. Within 100 feet of the outside right-of-way line of a public road, however, that portion of the mine inside the right-of-way was in operation prior to August 3, 1977 (UMC 761.11).

   E. Not within 300 feet of any occupied dwelling (UMC 786.19[d]).

5. The issuance of a permit is in compliance with the National Historic Preservation Act and implementing regulations (36 CFR 800) (UMC 786.19[e]). See letters from SHPO dated August 25 and November 7, 1983 attached to TA.

6. The applicant has the legal right to enter and begin underground mining activities in the permit area through two Federal leases (#U-8319 and #U-47975), one USGS permit to mine (letter from U. S. Department of the Interior, Geological Survey dated November 28, 1972) and one fee lease (see MRP, Section 4.3.4) (UMC 786.19[f]).

7. The applicant has shown that prior violations of applicable law and regulations have been corrected (MRP, Section 2.3.3, Table 2-3) (UMC 786.19[g]).

8. Neither Beaver Creek Coal Company nor its parent company, Atlantic Richfield Company, are delinquent in payment of fees for the Abandoned Mine Reclamation Fund for any active mining operation (UMC 786.19[h]) (personal communication, John Sender, OSM, Albuquerque, December 9, 1983 and April 19, 1984).

9. The applicant does not control and has not controlled mining operations with a demonstrated pattern of willful violations of the Act of such nature, duration and with such resulting irreparable damage to the environment as to indicate an intent not to comply with the provisions of the Act (UMC 786.19[i]) (see MRP, Section 2.3).

10. Underground coal mining and reclamation operations to be performed under the permit will not be inconsistent with other such operations anticipated to be performed in areas adjacent to the proposed permit area (UMC 786.19[j]). The C & W #1 Mine and the Gordon Creek #3 and #6 Mines are immediately to the east of Gordon Creek #2. Neither mine is currently operating.

11. A detailed analysis of the proposed bond had been made. The bond estimate is $461,638.00 (1984 dollars). The DOGM has made appropriate adjustments to reflect costs which would be incurred by the State, if it was required to contract the final reclamation activities for the minesite, and the regulatory authority considers this amount adequate. The bond shall be posted (UMC 786.19[k]) with DOGM prior to final permit issuance. An interim bond in the amount of $58,814.00 is currently on file.

12. No lands designated as prime farmlands or alluvial valley floor occur on the permit area (MRP, Section 8.4, Figure 8-1; Section 7.27) (UMC 786.19[l]).

13. The proposed postmining land-use of the permit area has been approved by the regulatory authority (see TA, Section UMC 817.133) (UMC 786.19[n]).

14. The regulatory authority has made all specific approvals required by the Act, and the approved State Program (UMC 786.19[n]).

15. The proposed operation will not affect the continued existence of any threatened or endangered species or result in the destruction or adverse modification of their critical habitats (MRP, Section 9.4, Section 10.3.3.1; see attached U. S. Fish & Wildlife Service [USFWS] letter dated September 2, 1983) (UMC 786.19[o]).

16. All procedures for public participation required by the Act, and the approved Utah State Program have been complied with (UMC 741.21[a][2][ii]).

Prior to the permit taking effect, the applicant must forward a letter stating its compliance with the special stipulations in the permit and post the performance bond for reclamation activities.

Mary M. Boucek
Permit Supervisor

James W. Smith Jr. by M.M. Boucek
Administrator, Mineral Resource
Development and Reclamation Program

Associate Director

Director

65810

BEAVER CREEK COAL COMPANY

AREA OF OPERATIONS

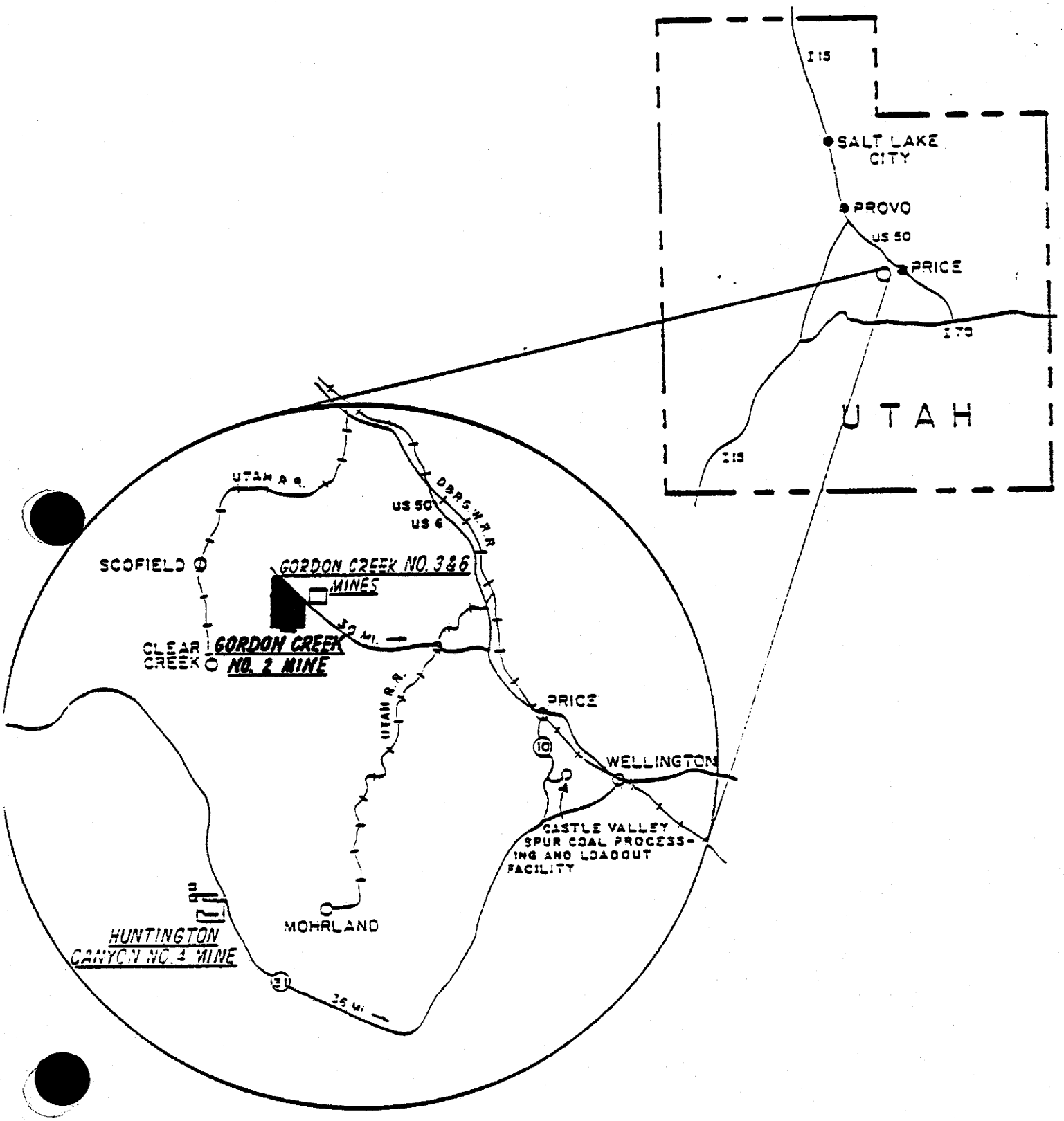

STIPULATIONS

Beaver Creek Coal Company
Gordon Creek #2 Mine
ACT/007/016, Carbon County, Utah

July 27, 1984

Stipulation 817.43- .44-(1)-JW

1. The applicant shall, within 30 days of permit approval, provide acceptable measures (accompanied by supporting calculations) which will be used for erosion protection for undisturbed ditch DU-3. If the regulatory authority notifies the permittee that these measures are not acceptable, the permittee must submit revised palns within 30 days of notification, and adequate protection measrues for DU-3 must be place within 90 days of permit approval.

Stipulation 817.47 (1)-JW

1. Based on the results of the bedrock study the applicant has performed, the applicant will submit design and installation measures, within 30 days of permit approval, for the erosion protection measures in the Bryner Canyon bypass ditch and the disturbed area ditch which parallels it at the points identified in the compliance section of UMC 817.47. The design and installation measures submitted will contain flow velocity calculations, riprap sizing and depth of placement, channel bedding or lining materials to be used under the riprap and drawings showing configuration, location and size of gabions if used. If the regulatory authority notifies the applicant that the design and installation measures submitted are not adequate, the applicant shall submit revised plans within 30 days of notification and within 90 days of such notification shall achieve compliance with the applicable standards.

Stipulation 817.52-(1-2)-JW

1. The applicant shall monitor all inflows of 1 gpm or greater in the "in-mine" water monitoring program. If more than 1 gpm or larger inflow occurs within 100 feet in any direction from the source of the flow, the applicant will forward to the regulatory authority information outlining the number, source area, flow rate and locations of such inflows. The number and location of sampling points at the multiple inflow areas will then be determined by the regulatory authority.

2. The applicant shall quarterly monitor sampling sites 2-10-W and 2-11-W and utilize the field measurements and chemical parameters on page 7-83 of the Gordon Creek MRP.

Stipulation 817.97-(1-2)-SC

1. The applicant shall establish a riparian area at the Gordon Creek #3 Mine site not only under BLM, USFWS and DWR permits, but also as part of the wildlife mitigation plan for the Gordon Creek #2 Mine, and shall abide by the provisions of the October 13, 1983 Division of Wildlife Resources Certificate of Registration.

2. The applicant shall amend the statement on page 10-18 of the Southwest Lease MRP to show that Beaver Creek Coal Company had permits from U.S. Fish & Wildlife Service and Division of Wildlife Resources for removal of one nest in the area of exploration.

Stipulation 817.99-(1)-PGL

1. If there is movement of material in the mine permit area, the applicant will notify the Division immediately and within 30 days of such notice submit mitigation plans for the slide area. Within 60 days of such notice, the applicant shall achieve compliance with the applicable standards.

SUPPORTING DOCUMENTATION

Beaver Creek Coal Company
Gordon Creek #2 Mine
ACT/007/016, Carbon County, Utah

July 6, 1984

1. Memorandum from U. S. Fish & Wildlife Service to Office of Surface Mining dated September 2, 1983.

2. Memorandum from Branch of Solid Minerals, Bureau of Land Management to Office of Surface Mining dated August 12, 1983.

3. Letter from Division of State History to Division of Oil, Gas and Mining dated August 25, 1983.

4. Letter from Division of State History to Division of Oil, Gas and Mining dated November 7, 1983.

5. Memorandum from Bureau of Land Management to Office of Surface Mining dated September 13, 1983.

68630

United States Department of the Interior

BUREAU OF LAND MANAGEMENT
Utah State Office
2040 Administration Building
1745 West 1700 South
Salt Lake City, Utah 84104

August 12, 1983

Memorandum

To: Western Technical Center Manager, OSM
Attn: Mr. Louis Zamm, Project Leader

From: Chief, Branch of Solid Minerals, State Office
BLM, Salt Lake City

Subject: ARCO Coal Company, Beaver Creek Coal Company,
Gordon Creek No. 2 Mine, Carbon County, Utah,
Mining and Reclamation Plan (MRP)

Mr. Manger's letter dated August 5, 1983, requested that this office submit a list of concerns for each of six permit applications, one of which is the subject plan. We have reviewed the material submitted to this office for this [illegible] and the only remaining concerns we have are addressed in our comment [illegible]r dated April 27, 1983. Principally, this effort was to check out these concerns. Our comments follow:

1. In lieu of revising the unapproved resource recovery and protection plan (underground part of the permit application or MRP plan) as required by 30 CFR 211.10(b) effective August 30, 1982, furnish a cross-reference index showing where each specific part of the new 30 CFR 211.10(b) rules, effective August 30, 1982, can be found in the total submission of the permit application package.

2. Furnish a complete coal analysis for the Castlegate "A" seam as required by 30 CFR 211.10(b)(3)(i).

3. Submit a statement to be a part of the underground mining plan that is worded similar to the following: "The BLM is to be involved in and approve any changes in resource recovery or abandonment including portal sealing." We are asking for this statement to emphasize that the BLM is responsible to see that the resource will be fully recovered under existing economics, mining conditions, and available equipment. Basic concepts of multiple seam mining will be difficult if not impossible to apply in the Gordon Creek No. 2 mine because of the intricate pattern of geologic fault systems.

[illegible] determined that the total permit application received in this office [illegible] [illegible]ain maximum economic recovery of the resource using current technology [illegible] [illegible]lable equipment. When the above three requested items are furnished [illegible] the company, we recommend, within our area of authority under the 30 CFR [illegible]1.10(b) rules effective August 30, 1982, that the underground mining plan [illegible]rt of the permit application be approved.

J. Lyston Whitney
Acting

U S FISH AND WILDLIFE SERVICE
1311 FEDERAL BUILDING
125 SOUTH STATE STREET
SALT LAKE CITY, UTAH 84138

September 2, 1983

MEMORANDUM

TO: Acting Deputy Administrator
Office of Surface Mining
Denver, Colorado
Attention: Don Henne

FROM: Field Supervisor, Ecological Services
Fish and Wildlife Service
Salt Lake City, Utah

SUBJECT: Review of Gordon Creek No. 2 Mine Plan, Beaver Creek Coal Company (UT-0010, 0042 & 0043)

OSM-WTC
1983 SEP -9 AM 11: 32
WESTERN TECHNICAL CENTER

We have reviewed the Gordon Creek No. 2 mine plan for completeness and technical adequacy. We have, for the most part, found the plan complete and adequate in reference to the wildlife section and mitigation plan.

The mine and reclamation plan is well organized and has good quality wildlife maps within the text for easy reference. Habitat categories are well defined and the Company recognizes the importance of riparian habitat and has made a commitment to is protection (pp. 10-28 and 10-89).

A correction should be made in the fish and wildlife monitoring section and (10.7) of the plan. Page 10-94, number (3) states that the Fish and Wildlife Service (FWS) will conduct "spring surveys of the site... to identify any potentially active raptor nests". That information is incorrect. Service funding levels precludes this office from engaging in this type of activity. All necessary surveys and monitoring programs are the responsibility of Beaver Creek Coal Company.

A second issue that should be addressed in the plan is snow removal from the mine development area and the coal haul road. The FWS recommends that all snow removed should be stored above the sediment ponds (the ponds should be designed to handle additional storage) to prevent additional siltation or coal sediments from contaminating the affected drainages.

In conclusion, we have generally found the Gordon Creek No. 2 Mine and Reclamation Plan to be a good model to review other mine plans by. The Company has "done their homework" well and should be commended for it. Adequate literature review and site-specific inventories have been included. The mitigation plan addresses its commitments to wildlife issues specific to the mine plan area.

This completes our review of the Gordon Creek No. 2 Mine plan. We recommend approval of the plan in regards to meeting fish and wildlife needs. Please feel free to contact the FWS, Energy Operations staff in Salt Lake City, Utah (FTS-588-5649) if you have any further questions. Thank you for the opportunity to comment on the plan.

cc: OSM, Denver
DWR, SLC
DWR, Price
RO/HP, Denver

Division of State History
(UTAH STATE HISTORICAL SOCIETY)

MELVIN T. SMITH, DIRECTOR
300 RIO GRANDE
SALT LAKE CITY, UTAH 841
TELEPHONE 801/533-5755

August 25, 1983

James W. Smith
Division of Oil, Gas & Mining
4241 State Office Building
Salt Lake City, Utah 84114

Attn: Steve Cox

RE: Gordon Creek No. 2 Mine

Dear Mr. Cox:

The Utah Preservation Office has received additional information for consideration of the Gordon Creek No. 2 mine plan. This letter updates our letter of March 22, 1983.

After review of the material provided, our office understands that a decision has been made to consider the sites in the mine plan (42Cb209 - 212) as eligible for the National Register. Our office would concur with these determinations of eligibility.

It is understood at this time these sites will not be affected by any action of the mine plan, but if in future there are changes, we understand that you will inform the Office of Surface Mining, and mitigation plans will be adopted.

The above is provided on request as information or assistance. We make no regulatory requirement, since that responsibility rests with the federal agency official. However, if you have questions or need additional assistance, please let us know. Contact Jim Dykman at 533-7039.

Sincerely,

Wilson G. Martin
Deputy State Historic
Preservation Officer

JLD:jrc:0483/6859c

State History Board: Milton C. Abrams, Chairman • Theron H. Luke • Anand A. Yang • Elizabeth Montague • Thomas G. Alexander
J. Elson Corman • Wayne K. Hinton • Helen Z. Papanikolas • Dave S. Monson • Elizabeth Griffith • William D. Owens

SCOTT M. MATHESON
GOVERNOR

STATE OF UTAH
DEPARTMENT OF COMMUNITY & ECONOMIC DEVELOPMENT

Division of State History
(UTAH STATE HISTORICAL SOCIETY)

MELVIN T. SMITH, DIRECTOR
300 RIO GRANDE
SALT LAKE CITY, UTAH 84101
TELEPHONE 801 / 533-5755

November 7, 1983

NOV 14

James W. Smith, Jr.
Coordinator of Mined
Land Development
Division of Oil, Gas & Mining
4241 State Office Building
Salt Lake City, Utah 84114

Attn: Steve Cox

RE: Southwest Lease, Beaver Creek Coal Company, Gordon Creek #2 Mine, ACT/007/016, Folder No. 3, Carbon County, Utah

Dear Mr. Cox:

The Utah Preservation Office has received a copy of the Southwest Lease application for the Gordon Creek #2 Mine, and has subsequently reviewed Section 5 of that lease. It appears that a cultural resource survey of the area was carried out in 1980, by Utah Archeological Research Corporation, and that no known cultural resources were located. If this is the case in this project area, our office's comments about the adequacy of that survey would still be valid.

Since no formal consultation request concerning eligibility, effect or mitigation as outlined by 36 CFR 800 was indicated by you, this letter represents a response for information concerning location of cultural resources. If you have any questions or concerns, please contact me at 533-7039.

Sincerely,

James L. Dykman
Cultural Resource Advisor

JLD:jrc:E423/7429c

State History Board: Milton C. Abrams, Chairman • Theron H. Luke • Ted J. Warner • Elizabeth Montague • Thomas G. Alexander

BUREAU OF LAND MANAGEMENT
Moab District
P. O. Box 970
Moab, Utah 84532

SEP 13 1983

Memorandum

To: Center Administrator, Office of Surface Mining, Denver, Colorado
Attn: Louis Hamm

From: District Manager, Moab

Subject: Mine Plan Review - Beaver Creek's Gordon Creek No. 2

By your letter of August 5, 1983, you requested our concerns for subject mine plan by September 12, 1983. As noted by our memo to your office dated January 14, 1981, we found that subject mine plan was satisfactory and we hereby grant our concurrence for approval of the plan.

Lands within the mine plan area have not been identified as unsuitable through our land use planning. A land use plan prepared in 1979 did not apply the unsuitability criteria to the Federal lease (U-8319) included in the mine plan area since the lease was producing. In accordance with regulations effective August 30, 1982 (43 CFR 3461), the BLM no longer has the responsibility of applying the unsuitability criteria to leases issued prior to July 19, 1979. However, the OSM does apply the mandatory criteria found in Section 522(e) of SMCRA as well as the AVF criterion in Section 522(b)(5). We do not recommend any of the lands within the mine plan area for unsuitability designation.

OSM-WTC
1983 SEP 15 AM 11:37
WESTERN TECHNICAL CENTER

MINE PLAN INFORMATION

Mine Name: Gordon Creek #2 Mine (including Southwest Lease) State ID: ACT/007/016

Operator: Beaver Creek Coal Company County: Carbon

Controlled By: J. Berrickoff, President

Contact Person(s): D. Guy/S. Raymond Position: Permits Mgr./Env. Coord.
Telephone:: (801) 637-5050

New/Existing: Existing Mining Method: Room and Pillar

Federal Lease No(s).: (see attached sheet)
Legal Description(s):

State Lease No(s).: Not applicable
Legal Description(s):

Other Leases (identify): Fee Property and USGS permit to mine

Legal Description(s): (see attached sheet)

Ownership Data:

Surface Resources (acres)	Existing Permit Area	Proposed Permit Area	Total Life Of Mine Area
Federal			
State			
Private	1,350	2,006	2,006
Other	280	284	284
TOTAL	1,630	2,290	2,290

Coal Ownership (acres):

Federal	1,070	1,726	1,726
State			
Private	560	564	564
Other			
TOTAL	1,630	2,290	2,290

Coal Resource Data	Total Reserves (1981) (Million Tons)	Total Recoverable Reserves (1981) (Million Tons)
Federal	20.74	8.45
State		
Private	4.26	2.13
Other		
TOTAL	25.0	10.58

Recoverable Reserve Data	Name	Thickness	Depth
Seam	Castlegate "A"	4-14' (8.3' avg)	800'
Seam	Blawatha	6-11' (7' avg)	1,000'
Seam			
Seam			
Seam			
Seam			

Mine Life: 15 years
Average Annual Production: 860,000 tons Percent Recovery: 50 percent
Date Projected Annual Rate Reached: 1985
Date Production Begins: 1969 Date Production Ends: 1998
Reserves Recoverable By: (1) Surface Mining: - 0 -
(2) Underground Mining: 100 percent
Reserves Lost Through Management Decisions: Unknown
Coal Market: Power Generation (steam)

Sweets Canyon Water System	08/07/81
Exploration Road	10/19/81
Mine Yard Renovation	07/13/82
Additional Exploration	03/14/83
Exploration Mine Plan	10/05/83
Waste Water Disposal System	10/25/83
Southwest Lease Modification	Pending

Federal Lease #U-8319

Township 13 South, Range 8 East, SLM
Section 18: Lots 1-4, NW1/4 NE1/4, S1/2 NE1/4, E1/2 NW1/4, NE1/4 SW1/4

Township 13 South, Range 7 East, SLM
Section 12: E1/2, E1/2 W1/2
Section 13: NE1/4 NE1/4, N1/2 NW1/4 NE1/4, N1/2 S1/2 NW1/4 NE1/4

Federal Lease #U-47975

Township 13 South, Range 7 East, SLM
Section 13: S1/2 S1/2 NW1/4 NE1/4, S1/2 NE1/4, E1/2 W1/2, SE1/4
Section 24: N1/2 NE1/4, NE1/4 NW1/4

Township 13 South, Range 8 East, SLM
Section 19: Lots 1 and 2, SE1/4 NW1/4

USGS Permit to Mine

Township 13 South, Range 8 East, SLM
Section 7: W1/2 SW1/4, SE1/4 SW1/4

Private Lease (Columbo Lease)

Township 13 South, Range 8 East, SLM
Section 17: SW1/4 SW1/4
Section 18: SE1/4, SE1/4 SW1/4
Section 19: NE1/4, NE1/4 NW1/4, N1/2 SW1/4, NW1/4 SE1/4

TECHNICAL ANALYSIS

Beaver Creek Coal Company
Gordon Creek #2 Mine (includes Southwest Lease)
ACT/007/016, Carbon County, Utah

July 27, 1984

Introduction

The Gordon Creek #2 Mine is owned and operated by Beaver Creek Coal Company, a wholly owned subsidiary of the Atlantic Richfield Company of Los Angeles, California. The operation is located in Bryner Canyon approximately 20 road miles northwest of Price, Carbon County, Utah, Township 13 South, Range 7 and 8 East. The mine was opened in 1969 and has remained in continuous production.

An application for a mining permit was received by the regulatory authority on March 20, 1981. Additional information concerning Vegetation Resources and Fish and Wildlife Resources was submitted on July 14, 1982. An Apparent Completeness Review (ACR) was prepared and sent to the applicant on September 30, 1982. Beaver Creek Coal Company responded to the review with a revised Mining and Reclamation Plan (MRP) submitted on March 9, 1983. A Determination of Completeness Review (DOC) was performed by the Division and a request for additional information was sent to the operator on June 9, 1983.

On October 31, 1983, Beaver Creek Coal Company submitted a major revision to the MRP. This revision incorporated the Southwest Lease Area, which will provide access to the southwest portion of existing Federal Coal Lease #U-8319 and an additional Federal Coal Lease #U-47975, and associated disturbance already approved under coal exploration, into the existing plan. The regulatory authority reviewed the Southwest Lease information and prepared a DOC review. A request for additional information was sent to the operator on November 15, 1983. The operator submitted its response on November 25, 1983 and the Gordon Creek #2 Mine MRP (including the Southwest Lease) was declared complete on December 2, 1983. Newspaper advertisement of the application has been published in the Price, Utah, Sun Advocate for four consecutive weeks, beginning on December 14, 1983. The technical adequacy phase of the review process was then begun, culminating in the preparation of a Final Technical Analysis and Findings package by the regulatory authority on April 26, 1984. During May 1984, Beaver Creek Coal Company experienced heavy spring runoff at the Southwest Lease area facilities construction site, which resulted in damage or potential damage to the disturbed and undisturbed drainages and the sedimention pond and pad area. The approval process was temporarily delayed on May 25, 1984 until the applicant demonstrated that the appropriate corrective and preventive measures were taken and provided the necessary amended material in the MRP in order that the regulatory authority could technically reassess the MRP. The MRP was appropriately amended during June 1984 and the technical analysis was revised accordingly.

A total of 20.81 acres of surface area has been disturbed, mainly during construction of portals and pad facilities. Approximately 9.18 acres of surface disturbance occurred prior to enactment of the Surface Mining Control and Reclamation Act of 1977 and implementation of the Utah Interim Program. The additional acreage has been disturbed for diversions, ponds and culverts installed subsequent to this legislation and for exploration access and facilities for the Southwest Lease Area.

The Gordon Creek #2 Mine will operate in the Castlegate "A" and Hiawatha coal seams. All mining will be by room-and-pillar methods. Present production is approximately 1,500 tons per day. When the Southwest Lease becomes operative, total production for the Gordon Creek #2 Mine will be 2,700 tons per day with an estimated annual production of 860,000 tons per year over the life of the mine.

The surface is 100 percent fee owned and mineral leases are approximately 75 percent Federal and 25 percent fee. Total acreage is 2,300 acres. The Gordon Creek #2 Mine at full operation will employ approximately 90 people.

Existing Environment

The Gordon Creek #2 Mine is located within the northeastern portion of the Wasatch Plateau. The Wasatch Plateau is the northwestern outlier of the eroded San Rafael Swell.

The permit area is characterized by steep, narrow canyons containing conspicuous sandstone cliffs. Intermittent, ephemeral and perennial streams occupy the drainages. The complex geological and geomorphological conditions have produced a variety of site specific soils that support the Douglas fir forest, sagebrush-grassland and oak-scrub vegetation communities and scattered areas of riparian habitat.

Beaver Creek is the only perennial stream that flows through the permit area. Perennial flow is maintained by a series of beaver ponds and by Jewkes Spring and Gunnison Homestead Spring. Two other principal water courses are found within the permit area--North Fork of Gordon Creek (intermittent) and Bryner Creek (ephemeral). Bryner Canyon contains the mine facilities and surface operations and thus is the only stream that could be directly impacted by surface disturbance associated with mining. Due to the extensive overburden over much of the mined area, no significant hydrologic or other surface impacts are expected to occur due to subsidence.

The land on which the #2 Mine is located has long been used for coal mining. Four underground operations were located within a short distance of the #2 Mine--Sweets, National Blue Blaze and Consumers mines. These mines were active in the 1940's and are presently closed. Other than coal mining, private landowners presently administer the lands in this area for limited livestock grazing, wildlife habitat, watershed and dispersed recreation. No threatened or endangered species are known to occur on the permit area.

UMC 785.19 Alluvial Valley Floors

Existing Environment and Applicant's Proposal

The applicant has identified two potential Alluvial Valley Floor (AVF) areas of approximately 20 acres each in size which are either on or adjacent to the lease area for the Gordon Creek #2 Mine. The details of the AVF reconnaissance investigation undertaken by the applicant are contained on pages 7-84 through 7-86 of the MRP.

Compliance

Based on the information supplied by the applicant and an on-site review by Division of Oil, Gas and Mining representatives, the regulatory authority has determined pursuant to UMC 785.19(c)(3)(ii), that the areas identified as potential AVF's would provide negligible support for farm production should the areas ever be brought into production. The high elevation (approximately 7,800 to 8,200 feet) and generally unsuitable terrain, with narrow, steep-sided V-shaped valleys, would impede greatly any efforts to economically farm the small area. The Division has determined that no lands designated as AVF's occur within or adjacent to the permit area. Thus, pursuant to UMC 785.19(c)(3)(ii), the requirements of paragaph (d) and (3) of UMC 785.19 and Section 822 are hereby waived.

Stipulations

None.

UMC 817.11 Signs and Markers

Existing Environment and Applicant's Proposal

The applicant has placed identification signs at the entrance to the mine area. Perimeter markers have been placed around the perimeter of the disturbed area and buffer zone signs have been placed along Bryner Creek to prevent disturbance of this ephemeral drainage (MRP, page 3-20 through 3-26). The one existing topsoil stockpile has been adequately marked. No explosives are present on the permit area. The applicant has committed to placing the appropriate signs if this condition changes.

Compliance

The applicant complies with this section.

Stipulations

None.

UMC 817.13-.15 Casing and Sealing of Underground Openings

Existing Environment and Applicant's Proposal

All exploration drill holes within the permit boundary have been identified as to location, elevation at the collar, extent of casing, if any, and type of plug. All holes have either been cemented entirely or cased and cemented to total depth, with a cement plug at the surface. Table 6-2 (pages 6-12 and 6-13) is a listing of all surface drill holes that have been plugged and Plate 6-1 shows surface drilling locations.

Upon final abandonment of the mine entries, a permanent block seal will be placed 20 to 50 feet inby the portal. The area outby the seals will be backfilled, the portal structures will be removed and all the exposed coal, including the portal areas, will be covered during reclamation of the upper pad and highwall areas.

Figures 3-7 and 3-8, pages 3-56 and 3-57, show cross-sectional views of typical portal seals to be used at the time of final abandonment.

Compliance

The applicant complies with this section.

Stipulations

None.

UMC 817.21-.25 Topsoil

Existing Environment and Applicant's Proposal

The Gordon Creek #2 Mine is located in the Wasatch Plateau at an elevation of 7,900 to 8,300 feet. The native vegetation consists of aspen, snowberry, gambel oak, bitterbrush and perennial grasses. The mean annual air temperature is 38° to 45° F, the frost-free days are between 60 and 120, with an annual precipitation of 12 to 16 inches.

Soils in the area are derived from weathered sandstone and shale on slopes ranging from 30 to 70 percent. Three soils series were found within the permit area: Benteen--a cryoborall; Gappmeyer--an argiboroll; and Patmos--an Ustiorthent (see Section 8.3 of the MRP). A horizons range from as deep as 20 inches in the Gappmeyer to as shallow as 5 inches in parts of the Benteen series. All three soils are deep and well drained with permeability of moderate to moderately slow. The native soils have textures of loam, silt loam and sandy loam, a pH range from 6.8 to 7.8 and an electroconductivity ranging from 1.6 to 2.2 mmhos/cm.

Development of the Gordon Creek #2 Mine has taken place in two major steps. The first part was developed prior to the enactment of Public Law 95-87, and the second step developed after Public Law 95-87. During the construction of the initial portal and pad areas, approximately nine acres were disturbed and no topsoil salvaged and stockpiled for final reclamation.

The applicant has proposed to use the soil material in the pad and road areas as an alternate soil material. Random samples of the proposed soil substitute material were taken for chemical and physical analyses. Results of these analyses, presented in Table 8-7 (page 8-28B), indicate favorable soil characteristics in all areas except for one sample location. Sample Number 3 indicates high levels of sodium.

As discussed in Section 8.6.4 of the MRP, within 90 days of reclamation, additional soil samples will be taken in the area of high sodium. The applicant will start in the location of #3 Sample and proceed outward in four directions sampling every 10 feet until suitable SAR values are obtained. The high sodium soil material will then be disposed of in an approved landfill.

At the time of final reclamation, the substitute soil material will be redistributed back into the highwall cut areas. Coarse fragments greater than 18 inches will be removed from the fill-soil material. Areas of compaction will be deep-chiseled and cloddy surface areas will be pulverized with a disc, slope chain and/or harrow prior to seeding in accordance with the revegetation plan, (see Section 8.8 of the MRP).

The Southwest Lease, approved under an exploration permit, disturbed an additional 7.5 acres. Of this 7.5 acres, 4.4 acres were on slopes of between 50 and 70 percent. Because of these steep slopes, a variance from topsoil removal was requested and granted for the 4.4 acres. The remaining 3.1 acres generated approximately 5,000 cubic yards of topsoil (Table 8-2, page 8-11 of the Southwest Lease MRP). To supplement the 5,000 yd^3 of topsoil, an additional 8,000 yd^3 of soil material generated during

construction of the Pioneer Road have been stockpiled. Soil samples of the soil supplement were taken and the analytical results (Tables 8-3 and 8-4, pages 8-14 and 8-15 of the MRP) indicate that the soil material is suitable as a plant growth medium. All topsoil and supplemental material have been stockpiled and protected by construction of a three foot berm at the toe and planting with the approved interim seed mix. The stockpile storage area is depicted on Plate 3-1a.

During reclamation, backfilled and graded areas will be ripped to reduce compaction, then topsoil will be applied to a thickness of approximately 12 inches, (13,000 yd^3/7.5 Acres = 12" depth) (Section 3.5.4.4 p. 3-42, Southwest Lease MRP). The area will then be seeded in accordance with the revegetation plan.

Compliance

During May 1984, heavy spring runoff was encountered by the applicant at the Southwest Lease surface facilities construction site, resulting in concern on the part of the regulatory authority for the stability of the pad where topsoil substitute material is stored, due to percolation under that protion of the pad where the substitute material is stored. Pad stability is addressed in the Compliance section of UMC 817.99 of this TA document. The mitigating measures undertaken by the applicant are explained in the Compliance sections of UMC 817.46 and 817.99 of this TA.

During an on-site inspection on May 22, 1984, it appeared to the regulatory authority that the quality of the topsoil substitute material as a plant growth medium may be marginal. Thus, samples of the topsoil substitute were taken by the regulatory authority on June 20, 1984 and underwent analysis at Utah State University. Results of this analysis were received by the regulatory authority during July and indicated that the material is suitable as a plant growth medium.

The applicant is in compliance with this section.

Stipulations

None.

UMC 817.41 Hydrologic Balance: General Requirements

Existing Environment and Applicant's Proposal

The Gordon Creek #2 Mine is located within the northern portion of the Wasatch Plateau. The Wasatch Plateau is the northwest outlier of the eroded San Rafael Swell. The Plateau dips westward producing a great monoclinal fold that is interrupted by faults in the border lands of the Great Basin.

The coal producing formation found within the Gordon Creek #2 Mine permit area is the Blackhawk Formation. It measures 900 feet thick in the Gordon Creek area and consists of interbedded sandstone, siltstone, shale and coal. A total of eight coal seams can be identified in the Gordon Creek region. Five of the eight seams crop out along the North Fork of Gordon Creek, Coal Canyon and Bryner Canyon. Weathering, burning and vegetation cover obscures the majority of coal outcrops of the Hiawatha, Gordon, Castlegate "A", Haley and Bob Wright seams. The Hiawatha and Castlegate "A" seams have been or will be mined in the Gordon Creek #2 Mine area. The Hiawatha Seam marks the base of the Blackhawk Formation. Currently, Beaver Creek Coal Company is mining the Castlegate "A" Seam. Also within this vicinity, the seam was mined at the Blue Blaze, Gordon Creek #1 and #6 Mines. The area of the Gordon Creek #2 Mine is heavily faulted. The three major fault zones that affect the lease block are the North Gordon, Pleasant Valley and Fish Creek fault zones. Displacements of the faults in the mine plan area are variable. Displacements as great as 200 feet have been encountered and have historically altered original mine plans several times (MRP Section 6.3.2). A 110 foot downdrop box fault was encountered during mining and has prevented Beaver Creek Coal from expanding in a westward direction. The zone which separated the coal seam was approximately 300-400 feet wide. Rock slopes to tie the two seams together are not possible and, therefore, an entry way will be required to expand mining within the Castlegate "A" Seam in a westerly direction.

Most of the regional area is drained by tributaries to the Green and Colorado rivers; principal tributaries are the Price and San Rafael rivers and Muddy Creek. The Price River drainage is approximately 1,900 square miles and flows in a southeasterly direction towards its junction with the Green River. Elevations within the basin vary from 10,440 feet in its headwaters to 4,200 feet at its mouth. Normal annual precipitation taken from records of 1931-1960 varies from 30 inches in headwater regions to 8 inches in downstream regions. Surface rocks in the basin range in age from Jurassic to Quaternary, but the rocks having predominant influence on water quality are the marine shales of Cretaceous age.

The Gordon Creek #2 Mine site lies near the headwaters of the North Fork of Gordon Creek. Three principal surface water courses are found within 100 horizontal feet of the mine permit area--Beaver Creek, North Fork of Gordon Creek and Bryner Creek.

Beaver Creek is a perennial stream that flows through the permit area. Perennial flow is maintained by a series of beaver ponds and by Jewkes Spring and Gunnison Homestead Spring. The ground water source for these springs is discharged from a sandstone unit that

probably has a fairly large aerial extent within the Blackhawk Formation (MRP, Section 7.1.2.2, page 7-8). Both springs have dried up during drought periods, but, in non-drought years, these spring provide contributions during low flow periods.

The general flow direction of Beaver Creek is northeast toward the Price River. The Gordon Creek lease block is near the headwaters of Beaver Creek. The watershed areas of Beaver Creek or its tributaries above the lease boundary are less than one square mile. The drainage pattern in the upper portions of the Beaver Creek basin near the lease block is dendritic. The valley profile is not as steep as Bryner Canyon or North Fork of Gordon Creek. Beaver ponds are common along the stream channel.

The North Fork of Gordon Creek is the other principal stream found on the lease block. The drainage area above the lease block, about four square miles, is considerably larger than Bryner Canyon. Stream flows in the North Fork are also larger than Bryner. Two water monitoring stations on the North Fork of Gordon Creek show that the stream is losing flow between the upper and lower stations.

Bryner Canyon is a small basin of about one square mile in an area that is located almost entirely with the lease block. Bryner Canyon contains an ephemeral stream which flows east into the North Fork of Gordon Creek just below the coal lease. The stream normally flows during the snowmelt period and is usually dry throughout the remainder of the year. The North and South Forks of Bryner Canyon meet at the mine yard. The South Fork is diverted around the site and the North Fork is culverted through the pad (MRP, Section 7.2.2.2).

The North Fork of Bryner Canyon is an ephemeral stream that flows over some of the old Sweet's Mine workings (from the 1940's). A culvert is in place to divert this flow around the #2 Mine area; however, the water level has reached this culvert only once (1983) since its installation. It has been noted that water will dam up against the #2 Mine yard, and then disappear into the ground before reaching the culvert. Page 3-16 of the MRP notes that it is <u>suspected</u> that this water is infiltrating downward through cracks generated by the Sweet's Mine; however, there are no detectable subsidence cracks at this point, and there is no evidence to show this water actually reaches the Sweet's Mine. Since no springs or seeps are evident below the #2 Mine area, and since there is no water running from the Sweet's Mine portals, it is assumed this water is transmitted through underground fractures and finds its way to the Gordon Creek drainage at some point well below the minesite (possibly in the bottom of Sweet's Canyon) (MRP Section 7.2.5). Since there is no apparent resurfacing of this water, and since the Sweet's Canyon Mine is inaccessible underground, the final disposition of this water is not known. However, the Beaver Creek

workings have not included the Sweet's Mine and there are no plans for undermining this drainage, so no further impacts are expected. Impacts to the North Fork of Gordon Creek occurred before Beaver Creek Coal Company entered the area and was either a product of the Sweet's Mine or some natural geologic occurrence undetectable at the surface.

Some small springs and seeps are located on the property and are either dry or producing water dependent on the amount of precipitation in any given year. The applicant notes in Section 7.2.2.2 of the MRP that Jewkes Spring and Gunnison Homestead Spring, two larger springs identified on the property, have dried up during drought years, but normally provide contributions during low flow period. Several intermittent springs or seeps are found on the Bryner Canyon watershed. The primary spring in the South Fork of Bryner Canyon appears as seepage emanating from below the coal seam immediately south of west portal. Even when this spring is flowing, stream flow is not observed in the main channel unless there is snowmelt or an extreme rainfall event that produces flow. During wet years, like 1983 and 1984, springs and seeps flow year round in response to ground water recharge.

Ground water recharge in the Gordon Creek #2 Mine permit area is complex and, due to the extensive faulting in the area, may be hard to identify. Due to the discontinuous and lenticular nature of the sandstone units and interbedded impervious shales in the area combined with extensive faulting, it is impossible to model the movement of ground water within the region. Most of the water encountered within the mine dries up within a short period after it is encountered. Subsidence effects have not been documented for previously mined areas under Beaver Creek. The lack of subsidence has been attributed to overburden thickness (450 feet) and lithology (massive sandstone). The applicant notes that similar geologic conditions exist for areas of future mine development under Beaver Creek. Mining under Beaver Creek will be closely evaluated for subsidence by monitoring surface monuments and conducting intensive stream flow measurements. If any subsidence effects are detected, a protective barrier will be left for a distance of 250 feet on each side of the stream (panels beneath Beaver Creek will be mined first, see page 3-53 of MPR). The Blackhawk Formation is the principal surficial bedrock unit. The Blackhawk is disconformably overlain by the massive, coarse-grained fluvial Castlegate Sandstone. The typical dewatering of the fluvial sandstone channels occurs within the Gordon Creek #2 Mine. These channels produce small quantities of water that dewater within several weeks. This confirms the existence of perched water within these aquifers. The Starpoint Sandstone, approximately 200 feet below the Castlegate "A" Seam, is the principal ground water aquifer in the area. The Hiawatha Seam, which is 140 feet below the Castlegate "A" Seam, is not projected to be mined until the 1990's, which is not within the permit term (see Plate 3-4, MRP).

Compliance

The applicant is in compliance with this section.

Stipulations

None.

UMC 817.42 Hydrologic Balance: Water Quality Standards and Effluent Limitations

Existing Environment and Applicant's Proposal

Information regarding this regulation can be found in Section 7 of the MRP.

All drainage which affects the disturbed area at Gordon Creek #2 is routed via ditches, berms and culverts to one of two sediment ponds. The majority of natural drainage above the site is diverted around the site and the pond. The applicant has calculated design velocities for ditches and culvert outlets throughout the minesite. The applicant notes that riprap has been placed at the outlet of culvert U-1 and that erosion control is accomplished by the use of riprap at critical points (Plate 7-5 of the MRP).

The applicant has implemented a water monitoring program since 1977 (MRP, page 7-80). The sampling program encompasses two springs, the North Fork of Gordon Creek (intermittent), the discharge point of the sediment pond, the upper and lower sites on Beaver Creek (perennial) and two upper sites and one lower site on Bryner Canyon (ephemeral).

The applicant has identified three storage areas at the original minesite for stockpiling snow from snow removal operations (see Plate 7-5). These areas are located on the disturbed area with all snowmelt being routed to the sediment pond. With the development of the Southwest Lease, one of the storage sites is now used for topsoil storage.

Compliance

Detailed calculations and a discussion of the technical aspects of sediment control can be found under Sections UMC 817.46 and UMC 817.47 of this document. The applicant has presented acceptable plans of sediment control to meet water quality standards and effluent limitations.

Adequate plans have been presented to show compliance with water quality standards and effluent limitations of this section for "water truck fill-up area at the confluence of the North Fork and Bryner Canyon" and the "old fan portal area east of the main minesite area" (MRP, page 3-10, Plate 3-1c, Plate 3-1b).

An area of pre-Law disturbance is located east of the main mine pad and does not drain to the sediment pond. This is the old fan portal area and consists of an access road and a small pad where three portals are located. These portals are used primarily for air intake. The applicant notes that the access road is used less than once per day (MRP, page 3-10). The disturbed area has been graded to drain to a small catch basin to allow for sediment control. Undisturbed runoff is diverted away from the area by a previously cut highwall terrace.

An additional area of pre-Law disturbance is located further southeast from the minesite. This is the Sweet's Canyon water system and consists of a small pad, a catchment basin and pump to allow filling of the water truck for road maintenance and an alluvial well and pump to supply water to the #2 Mine. The drainage in this area is controlled by culvert, the basin and berms located in a manner to control runoff from the area traveled by the water truck.

On November 3, 1983, the State regulatory authority met with Beaver Creek Coal at the Gordon Creek #2 main minesite. During this visit, two important issues were resolved in terms of commitment on the part of Beaver Creek Coal. These issues related to the main sediment pond inlet and outlet structures. Beaver Creek Coal committed to extending the culvert for the outlet culvert down to the Bryner Canyon drainage and to extend the outlet culvert out into the pond to get the necessary freeboard between sediment levels and the outlet culvert. The sediment pond improvements will be implemented by July 31, 1984 (February 23, 1984 letter, Beaver Creek Coal Company to Division of Oil, Gas and Mining).

The applicant designated an area at the Southwest Lease Mine site for snow storage to assure that all snowmelt from snow on the disturbed area is routed to the sediment pond.

The applicant is in compliance with this section.

<u>Stipulations</u>

None.

UMC 817.43-.44 Hydrologic Balance: Diversions

Existing Environment and Applicant's Proposal

The Bryner Canyon drainage and its Right Fork Tributary (both ephemeral drainages) are the only diversions of natural stream channels at the Gordon Creek #2 original minesite. The main Bryner Canyon drainage is routed past the original minesite via a trapezoidal channel. The Right Fork of the Bryner Canyon drainage is routed under the disturbed area via a 24-inch, 340-foot long culvert. (See Section 7.2.3.2 of MRP for details).

The applicant has proposed disturbed area diversion ditches and culverts to route disturbed area drainage to the sediment pond. The three culverts and ditches for the original minesite are delineated on Plate 7-5, with design specifications contained in Section 7.2.3.2 of the MRP.

The applicant has utilized the Soil Conservation Service (SCS) runoff curve number method along with the TR-20 computer model to predict peak flows and runoff volumes. Times of concentration were calculated using the SCS basin lag method outlined in TR No. 55. In lieu of the SCS type II storm, the rainfall distribution proposed by Farmer and Fletcher (1972) was utilized (page 7-87 MRP).

The applicant's Southwest Lease development proposes (in Section 3.4.3.2 of the Southwest Lease MRP) a 36 inch bypass culvert to route flows in the Bryner Canyon drainage down the highwall. Since seeps were observed along the south side of the proposed highwall culvert site, the applicant has proposed the use of drain rock and a filter cloth beneath the culvert to drain flows from the seeps (see page 3-26 MRP). A trapezoidal channel from the outlet of the 36 inch culvert routes undisturbed flows along the edge of the disturbed area and back into the stream channel. Due to concerns about flow from the bypass channel (DU-2) seeping into the pad and fill material under the topsoil substitute pile, the applicant has proposed (page 3-24a Map) lining approximately 340 feet of DU-2 from the outlet end of the sediment pond and downstream with an impervious material.

Two disturbed area ditches route drainage from the Southwest Lease minesite into the sediment pond (Plate 7-6a).

Compliance

Verification of the applicant's design calculations raises a few questions in regards to the peak flows predicted. The slope utilized in time of concentration calculations on the original minesite for undisturbed areas appears to be understated by a factor of 4. Apparently, the applicant mistook the contour interval of 80 feet as 20 feet on Plate 7-2.

The curve number of 54 utilized for undisturbed areas appears low. During this Technical Analysis, a curve number of 66 was used to verify design capacity of the undisturbed drainage through the culvert and ditch (see SCS TR55, Table 2-2 for curve number selection).

Plate 7-5 clearly delineates the culverts, both disturbed and undisturbed, which will be utilized. The ditches proposed to route disturbed drainage on the minesite are also delineated on Plate 7-5.

The sizing calculations for undisturbed flows given the revised times of concentration and a curve number of 66 produces significantly higher peak flows than calculated by the applicant. However, the applicant has oversized the Bryner Canyon diversions. The regulatory authority's calculations show these two undisturbed diversions as adequately sized even when using the revised assumptions.

The disturbed area culverts D-2, D-3 and D-4 appear to be adequately sized even when using outlet control assumptions.

In the proposal for the Southwest Lease, using the 10-year, 24-hour peak flows calculated by the regulatory authority (four cfs), undisturbed diversion DU-3 needs protection from erosive velocities.

The applicant's use of drain rock and filter cloth under the highwall culvert installation at the Southwest Lease should adequately address any concerns about seeps in this area undermining the culvert installation.

Installation of the liner in diversion DU-2 appears to be the best practice to prevent undue seepage into the fill material adjacent to the ditch.

The applicant will be in compliance when the following stipulation is met.

<u>Stipulation 817.43-.44-(1)-JW</u>

1. The applicant shall, within 30 days of permit approval, provide acceptable measures (accompanied by supporting calculations) which will be used for erosion protection for undisturbed ditch DU-3. If the regulatory authority notifies the permittee that these measures are not acceptable, the permittee must submit revised plans within 30 days of notification, and adequate protection measures for DU-3 must be in place within 90 days of permit approval.

UMC 817.45 Hydrologic Balance: Sediment Control Measures

Existing Environment and Applicant's Proposal

All disturbed area drainage, with the exception of the water truck fill-up area and the old fan portal area, is routed via ditches, berms and culverts around the disturbed areas or through them to the sediment pond. Any water which comes into contact with mining wastes or stockpiles flows by means of disturbed area ditches to the sediment pond. The applicant addresses the general and specific considerations taken into account when designing sediment control structures in Section 7.2.3.2 of the MRP, Sedimentation Control Structures and Diversions, pages 7-60 through 7-78. Sections 3.5.4.2, 3.5.5.3 and 7.2.5 also contain additional information on sediment control measures.

Compliance

Any outstanding construction plans during the 1984 construction season will be dealt with in the following sections. For specific time frames, to implement the necessary construction plans, see the compliance sections of regulations UMC 817.42 and 817.47.

The applicant has still not adequately provided the necessary riprap design measures to adequately address the presence of erosional velocities in the lower section of ditch DU-3. See the compliance section and revised stipulation found under UMC 817.43-.44 for specific details.

Stipulation 817.45-(1)-TM

1. See Stipulation under UMC 817.43-.44.

UMC 817.46 Hydrologic Balance: Sedimentation Pond

Existing Environment and Applicant's Proposal

The sedimentation pond for the original minesite was designed to store runoff from a 10-year, 24-hour precipitation event, from areas Sub-1, Sub-2 and Sub-3 (Section 7.2.3.2 of the MRP). Area Sub-3 includes all undisturbed runoff from upslope areas that is not diverted around the site and the sedimentation pond. Storm hydrographs from these subareas were generated using the TR-20 computer model.

Combined flows from Sub-1 and Sub-2 were determined by routing the hydrograph from area Sub-1 through culvert D-4 and through a diversion and combining with the hydrograph from area Sub-3.

Total combined flows to the pond were obtained by routing combined flow from Sub-1 and Sub-2 through culvert D-2 and combining with the hydrograph from area Sub-3. Discharge from the pond was obtained by routing the total combined flows through the pond.

The total runoff from the 10-year, 24-hour precipitation event for all areas draining to the sedimentation pond is 0.68 ac-ft.

Using the Universal Soil Loss Equation (USLE), the sediment yield was calculated for the disturbed areas. All erosion was assumed to be delivered to and deposited in the pond. Total sediment yield from Subarea 1 and 2 was figured to be 0.196 ac-ft for three years.

Total capacity below the invert of the spillway is 1.3 ac-ft. The potential for mine water discharge is handled by allowing for 0.42 ac-ft of mine water storage in the pond below the invert of the spillway.

The applicant notes on page 7-76 of the MRP that the spillway for the pond is designed to pass the runoff from a 25-year, 24-hour precipitation event.

On page 3-30 of the MRP (Southwest Lease Plan), it is indicated that the sedimentation pond proposed for the Southwest Lease area is designed to contain a three year sediment volume and contain the 10-year, 24-hour storm runoff. The Universal Soil Loss Equation (USLE) was used to calculate sediment volumes. The TR-20 computer model (SCS curve number approach) was used by the applicant to calculate runoff volumes for the 10-year, 24-hour storm. (See pages 3-28, 3-30 and Plate 7-8a for the design specifications.)

The applicant has committed to, on page 3-27b and 3-27c of the MRP, visual observations for areas of saturation and to quarterly dye tracer studies for a year to determine if a bentonite or similar lining technique will be needed to address concerns about leakage from the sediment pond into the fill material underneath and down canyon from the pond.

Compliance

The applicant has specifically addressed sizing considerations regarding the Gordon Creek #2 Mine site sediment pond, offering comparative design discharge estimates of "state-of-the-art" runoff models. After a close inspection of the models used, the input parameters submitted by the applicant, and the outputs found in Section 7.2.3.2 of the MRP, the application is found to fully comply with this regulation regarding the main minesite pond.

The applicant has submitted updated information and drawings on the Southwest Lease sediment pond (pages 3-28, 3-30, Plate 7-8). Additionally revised runoff volumes have been calculated and used to size the pond. The pond sizing and discharge device meet the requirements of this section.

During the spring of 1984, a concern was raised when the sediment pond at the Southwest Lease exploration site developed a leak. The applicant undertook repairs to stop the leak, however, the fact that the pond, which will remain in use through the permit term, rests on fill material is a concern. Should the pond leak significantly, a saturated condition and subsequent mass failure of the pad could occur. The applicant's commitment to undertake dye studies and make observations for saturated areas on page 3-27c of the MRP adequately addresses this concern.

Additionally, since the sediment pond is excavated into the pad, the stability of the pad dictates the integrity of the sediment pond. During the spring of 1984, flow from the Bryner Canyon diversion began percolating under a portion of the pad, posing a threat to its stability. To ascertain if the pad material had been properly compacted, and thus insure its stability, the Division conducted compaction tests via a third party.

On June 13, 1984, compaction testing was undertaken on the pad area at the Southwest Lease. A certified operator utilizing a Troxler Unit (nuclear moisture density device) sampled the percent compaction at various horizons in the pad. The results of sampling in the vicinity of the sediment pond showed compaction levels of 97.2 percent at the two foot depth, 98.4 percent at the four foot depth and 96.2 percent at the six foot depth. The moisture content for these tests ranged between 13.1 percent and 14.9 percent. The compaction levels in the pad were in excess of the 90 percent level committed to by the applicant. Thus, the Division concludes that the pad adjacent to the sediment pond is properly compacted and stable.

The applicant is in compliance with this section.

<u>Stipulations</u>

None.

UMC 817.47 Hydrologic Balance: Discharge Structures

Existing Environment and Applicant's Proposal

The applicant has calculated, in Section 7.2.3.2 of the MRP, design velocities for ditches and culvert outlets throughout the minesite. The applicant notes that riprap has been placed at the outlet of culvert U-1 and that erosion control is accomplished by use of riprap at critical points. The critical points are specified on Plate 7-5. Additionally, pages 7-76d and e show riprap size calculations for the sediment pond outlet.

At the Southwest Lease site, the applicant has proposed (MRP, page 3-26 and 3-27) an energy dissipating apron at the outlet of the highwall culvert incorporating eight inch riprap to reduce erosive velocities exiting this culvert. Velocity calculations and riprap sizing for the outlet of the sediment pond at the Southwest Lease site have also been proposed (MRP, page 3-31).

The applicant has undertaken a field investigation of bedrock levels in the Bryner Canyon disturbed and undisturbed diversions to design erosion protection measures for approval by the regulatory authority.

Compliance

Using the larger peak flows predicted from regulatory authority calculations (see discussion under UMC 817.43-.44, Compliance of this TA document), velocity predictions were made for each culvert outflow and diversion ditch. Based on the velocities calculated, the culvert outlets and diversion ditches, except as specified in the following paragraphs, will experience no problem with regard to erosion from excessive flow velocities.

At the point where the Bryner Canyon bypass channel and the disturbed area ditch which parallels it pass the existing coal stockpile area, a two to three foot drop off occurs in both channels. Additionally, the Bryner Canyon bypass ditch experiences a steep (approximately 30 percent) drop off as it empties into the natural channel. Both of these drop off points pose erosion threats.

The riprap proposed, as shown on Plate 7-5 and discussed on page 7-63 of the MRP, lacks supporting design specifications. The design specifications will hinge on the bedrock study the applicant has committed to undertake at the points of concern noted in the previous paragraph.

The applicant will be in compliance with this section when the following stipulation has been met.

Stipulation 817.47 (1)-JW

1. Based on the results of the bedrock study the applicant has performed, the applicant will submit design and installation measures, within 30 days of permit approval, for the erosion protection measures in the Bryner Canyon bypass ditch and the disturbed area ditch which parallels it at the points identified in the compliance section of UMC 817.47. The design and installation measures submitted will contain flow velocity calculations, riprap sizing and depth of placement, channel bedding or lining materials to be used under the riprap and drawings showing configuration, location and size of gabions if used. If the regulatory authority notifies the applicant that the design and installation measures submitted are not adequate, the applicant shall submit revised plans within 30 days of notification and within 90 days of such notification shall achieve compliance with the applicable standards.

UMC 817.48 Hydrologic Balance: Acid-forming and Toxic-forming Materials

Existing Environment and Applicant's Proposal

The applicant has provided chemical analyses (page 6-22 of the MRP) of roof, floor and interburden between the two seams to be mined.

Compliance

Based on the regulatory authority's review of chemical analyses provided, it is concluded that the potential for acid or toxic drainage, should any underground development waste be generated, is minimal. Therefore, the applicant complies with this section.

Stipulations

None.

UMC 817.49 Hydrologic Balance: Permanent and Temporary Impoundments

Existing Environment and Applicant's Proposal

Temporary impoundments on the Gordon Creek #2 Mine site include the two sediment ponds. The sedimentation ponds are discussed in UMC 817.46 of this document.

Compliance

The applicant complies with this section.

Stipulations

None.

UMC 817.50 Hydrologic Balance: Underground Mine Entry and Access Discharges

Existing Environment and Applicant's Proposal

The applicant notes (MRP, page 7-49) that the mine has not encountered underground water of sufficient quantity to necessitate pumping from the mine. Conversations with the applicant have indicated that water used in the mine exceeds water encountered in the workings, thus requiring additional water from the surface to be pumped in. Further, the Hiawatha Seam (the second seam to be mined) lies approximately 100-200 feet below the elevation of portals, thus making the potential for underground discharges minimal.

Compliance

The applicant complies with this section.

Stipulations

None.

UMC 817.52 Hydrologic Balance: Surface and Ground-Water Monitoring

Existing Environment and Applicant's Proposal

Beaver Creek Coal Company has implemented a water monitoring program since 1977 (MRP, page 7-80). The sampling program encompasses two springs, the North Fork of Gordon Creek (intermittent), the discharge points of the sediment ponds, upper and lower sites on Beaver Creek (perennial) and sites in Bryner Canyon (ephemeral).

The applicant has also committed to undertake a spring and seep survey over the Southwest Lease (page 7-13) to identify any additional monitoring points which will be added to the monitoring plans. Additionally, the applicant has committed to include in the spring survey springs with water right file numbers 1929, 1930, 1931, 1935, 1936, 1937, 1938, 1939, 3616, 3617, 3618, 3669, 3670 and 3671 (see Appendix No. 5, Vol. II, MRP). Data from this survey will be submitted to the regulatory authority for determination if additional springs will be added to the monitoring program.

Sampling includes field measurement of pH, temperature, specific conductance and flow. A chemical analysis for constituents listed on Table 7-13 (page 7-83) of the MRP is performed on samples taken. The sampling frequency proposed for the Bryner Canyon sites is quarterly, and all other sites are monthly (except for the Beaver Creek sites which are shown as continuous).

The two springs noted previously are the only current representation of ground water available for the Gordon Creek #2 Mine. The plan commits to undertaking an underground monitoring program to identify significant inflows to the underground workings. The details of this plan are delineated on pages 7-49 and 7-50 of the MRP and in the applicant's letter of February 23, 1984.

The applicant's February 23, 1984 letter proposes that where more than one gpm inflow occurs within 100 feet in any direction of a significant inflow, sampling will be conducted on one representative point for every five such points.

Compliance

The applicant's surface water monitoring proposal has been clarified with updated material (December 15, 1983). The frequency of chemical sampling for sites 2-3-W, 2-4-W, 2-5-W and 2-6-W has been proposed as biannual (page 7-81 of the MRP). This frequency is acceptable in light of the fact that the drainages considered here are not impacted by surface disturbance and that good baseline water quality data are contained in the plan for the above noted sites.

The applicant has added two additional surface water monitoring points (2-10-W and 2-11-W) for the Southwest Lease area. The sampling frequency or chemical constituents to be sampled for these two points are not specified. This could be easily accomplished by updating Table 7-12 on page 7-82 in the original Gordon Creek #2 MRP. This must be clarified.

The applicant's ground water monitoring proposal, with the inclusion of the in-mine monitoring program, will meet the requirements of this section with one exception. The applicant's proposal (February 23, 1984 letter) to sample one point for every five which occur when points are closer than 100 feet apart must be modified. An inventory of in-mine inflow locations should be undertaken and if an excessive number of points occur in one area, the regulatory authority will make a determination as to how many and which points must be sampled to obtain a representative sample of ground water. The basis for this determination will be the source area of inflow (e.g., roof, floor, channel sands, etc.) and geologic strata in the immediate area.

The applicant's commitment in the February 23, 1984 letter from Beaver Creek Coal Company to undertake a spring and seep survey on the Southwest Lease and survey additional springs with water right file numbers 1929, 1930, 1931, 1935, 1936, 1937, 1938, 1939, 3616, 3617, 3618, 3669, 3670 and 3671 will satisfy the need to assess additional springs for possible inclusion in the sampling program.

The applicant will be in compliance with this section when the following stipulations are met.

Stipulation 817.52-(1-2)-JW

1. The applicant shall monitor all inflows of 1 gpm or greater in the "in-mine" water monitoring program. If more than 1 gpm or larger inflow occurs within 100 feet in any direction from the source of the flow, the applicant will forward to the regulatory authority information outlining the number, source area, flow rate and locations of such inflows. The number and location of sampling points at the multiple inflow areas will then be determined by the regulatory authority.

2. The applicant shall quarterly monitor sampling sites 2-10-W and 2-11-W and utilize the field measurements and chemical parameters on page 7-83 of the Gordon Creek MRP.

UMC 817.53 Hydrologic Balance: Transfer of Wells

Existing Environment and Applicant's Proposal

Page 6-12 of the MRP notes that all drill holes with the exception of GCD-13 have been sealed. The applicant commits on page 6-14 of the MRP to sealing the hole in accordance with UMC 817.15 or complying with all terms of transfer contained in UMC 817.53.

Compliance

The applicant complies with this section.

Stipulations

None.

UMC 817.54 Water Rights and Replacement (40-10-29[2], Utah Code Annotated)

Existing Environment and Applicant's Proposal

The applicant's MRP commits 377.1 shares (one share = one ac-ft) of Scofield Reservoir water rights to replace any water affected by mining activities of the Gordon Creek #2 Mine. The applicant includes water quality data for the replacement water on page 3-33 of the MRP.

Appendix 5 of the MRP delineates the water rights which are on and adjacent to the lease area. The water rights which could be impacted by mining activities are indicated along with the acre feet for each right.

Compliance

Existing water rights for the Gordon Creek #2 lease area and adjacent areas have been adequately identified. It appears that the applicant's proposal to replace existing water rights with Scofield Reservoir water is valid. The applicant complies with this section.

Stipulations

None.

UMC 817.55 Hydrologic Balance: Discharge of Water Into an Underground Mine

Existing Environment and Applicant's Proposal

The applicant does not propose to route drainage into any of the portal entries. The drainage control plan pictured on Plate 7-5 shows surface drainage conveyed away from portal entries.

Water for use in-mine is pumped from Sweet's Canyon to storage tanks near the portals and into the mine (page 3-6 of the MRP). The primary use of this water in the mine is for dust suppression at the working face.

Compliance

The importing of water for use in-mine is an operational requirement for safety at the working face. It is apparent that this section of the regulations is not intended to be in conflict with 30 CFR 71.100. It is the regulatory authority's conclusion that UMC 817.55 is not applicable to the importation of water into the mine strictly for operational needs, but, in fact, is to address surface water drainage to be disposed of underground.

The applicant complies with this section.

Stipulations

None.

UMC 817.56 Hydrologic Balance: Postmining Rehabilitation of Sedimentation Ponds, Diversions, Impoundments and Treatment Facilities

Existing Environment and Applicant's Proposal

No permanent sedimentation ponds, impoundments, diversions or treatment facilities are planned for the Gordon Creek #2 Mine.

Compliance

The applicant complies with this section.

Stipulations

None.

UMC 817.57 Hydrologic Balance: Stream Buffer Zones

Existing Environment and Applicant's Proposal

The applicant's mining activites at the truck water fill-up area in Sweet's Canyon (North Fork of Gordon Creek) fall within the 100 foot stream buffer zone. The applicant's proposal for the truck water fill-up area is contained on page 3-10 and Plate 3-1c (see discussion under section UMC 817.42 of this document).

Compliance

The applicant's use of drainage control structures, which includes berms and a catch basin, to separate any disturbed drainage from the North Fork of Gordon Creek will protect the creek from mining related impacts. The 100' buffer zone requirement is hereby waived for the truck water fill-up area. The applicant complies with this section.

Stipulations

None.

UMC 817.59 Coal Recovery

Existing Environment and Applicant's Proposal

The Gordon Creek #2 Mine is extracting coal from the Castlegate "A" and will begin extracting coal from the Hiawatha Seam in 1986. All mining is done with a continuous miner/shuttle car haulage. In second mining, a standard room-and-pillar method is used to maximize coal recovery. Recovery within the room-and-pillar panels is approximately 75 percent to 78 percent with an overall recovery factor (including barriers) estimated at 50 percent (Sections 3.3 and 3.3.3 of the MRP).

Compliance

The Bureau of Land Management has determined (March 29, 1984) that the Resource Recovery and Protection Plan is compatible with 43CFR 3482.1 (c) rules and regulations and is adequate for BLM administration of the Federal coal leases. The applicant complies with this section.

Stipulations

None.

UMC 817.61-.68 Use of Explosives

Existing Environment and Applicant's Proposal

No surface blasting is employed at the lower minesite. Surface blasting which takes place at the Southwest Lease site will be for the construction of the pad and portals. It will be done in accordance with State and Federal laws and by certified persons (MRP, page 3-27).

Compliance

The applicant complies with this section.

Stipulations

None.

UMC 817.71-.74 Disposal of Underground Development Waste and Excess Spoil and Nonacid and Nontoxic-forming Coal Processing: General Requirements

Existing Environment and Applicant's Proposal

The operator states that all underground development waste is gobbed in cross cuts and no longer needed entries (MRP, page 3-12).

Compliance

The applicant complies with this section.

Stipulations

None.

UMC 817.81-.88 Coal Processing Waste Banks: General Requirements

Existing Environment and Applicant's Proposal

There are no coal processing facilities planned for use at the Gordon Creek #2 Mine. All raw coal will be hauled from the site to CV Spur processing and load out facilities (separate permit application) as outlined in Section 3.2.4 (MRP, pages 3-7).

Compliance

Not applicable.

Stipulations

None.

UMC 817.89 Disposal of Noncoal Waste

Existing Environment and Applicant's Proposal

Noncoal waste is temporarily stored in a metal trash receptacle within a fenced area on-site. This receptacle is loaded out on an as-needed basis by a local contractor and the trash is hauled to an approved Carbon County landfill northeast of Price (MRP, page 3-12a).

Compliance

The applicant complies with this section.

Stipulations

None.

UMC 817.91-.93 Coal Processing Waste: Dams and Embankments: General Requirements

Existing Environment and Applicant's Proposal

There are no coal processing facilities planned for use at the Gordon Creek #2 Mine. All raw coal will be hauled from the site, as stated in Section 3.2.4 (MRP, pages 3-7).

Compliance

Not applicable.

Stipulations

None.

UMC 817.95 Air Resources Protection

Existing Environment and Applicant's Proposal

Dust suppression sprays are used on the continuous miners at the face underground and as coal is loaded onto the underground mine conveyor. Limited drop distances from the conveyor and coal loading by front-end loaders to haul trucks will further reduce fugitive dust emissions. During haulage, mitigation measures include non-overloading of haul trucks, abiding by speed limits, watering the road surface as needed and application of a chemical dust suppressant and roadbed stabilizer which will reduce fugitive emissions by approximately 80 to 85 percent (MRP, page 3-44).

Compliance

The applicant complies with this section.

Stipulations

None.

UMC 817.97 Protection of Fish, Wildlife and Related Environmental Values

Existing Environment and Applicant's Proposal

Information regarding this regulation can be found in section 10.5 of the MRP.

A wide variety of wildlife species utilize habitats present within and adjacent to the permit area. Economically important and high interest species include mule deer, elk, moose, black bear, mountain lion, bobcat, coyote, mountain cottontail, snowshoe hare, flying squirrel and beaver. Thirty species of birds including gamebirds and raptors are listed as being of high State interest. Seven species of raptors have been observed on the permit area and nesting areas for goshawks, great horned owls, long-eared owls, red-tailed hawks and golden eagles have been found on-site (MRP, Section 10.3.2.4). Gamebirds include blue grouse and ruffed grouse, bandtailed pigeons and mourning doves.

Aquatic habitat is limited to two streams on the study area, North Fork Gordon Creek and Beaver Creek. North Fork Gordon Creek is limited as a fishery because it does not support game species. Beaver Creek, however, is ranked by the Utah Division of Wildlife Resources (DWR) as being substantial as a salmonid fishery with a self-sustaining population of introduced Yellowstone cutthroat trout (MRP, Section 10.3.2.1). Disturbance has occurred primarily in Bryner Creek, a tributary of North Fork Gordon Creek. Habitat loss or deterioration of the North Fork Gordon Creek aquatic ecosystem has been limited by installation of sediment ponds and diversions and reseeding of disturbed areas adjacent to Bryner Creek. Buffer zone signs have also been placed along this drainage (see Section UMC 817.11 of this document). In addition, Beaver Creek Coal Company has initiated monthly inspections of surface water to determine any changes in water quality which may be attributed to mining operations at the #2 Mine (see Section UMC 817.42 of the document). Should change in quality occur, the applicant will identify the source of the problem and take measures to correct the deficiencies.

Beaver Creek has not been impacted by the mining operation. No future surface disturbance is planned in the area and subsidence under the stream is not expected (see Section UMC 817.121-.126 of this document).

Mitigation and management plans for terrestrial species focus on minimizing impacts related to continued mining activities and facilitating rapid return of the site to suitable habitat following mining (MRP, Section 10.5).

The applicant has committed to avoiding important or sensitive habitats such as riparian zones, to not using persistent pesticides (MRP, Section 10.5.1), to the use of powerpole and line configurations designed as raptor-protected (Southwest Lease, Section 3.4.1.1), and to promptly reporting the presence of any threatened or endangered species observed on the permit area (MRP, Section 3.4.6.3).

Other mitigation measures include conducting future surveys to evaluate raptor electrocution hazards during winter and early spring on selected powerlines (MRP, Section 10.7) and conducting "employee awareness" programs for mine personnel (Southwest Lease, Section 3.4.1.1).

Elk and mule deer are the most prominent big game species on the permit area. Much of the land south and east of the permit area is classified by DWR as high priority and crucial-critical elk and deer winter range (Figures 10-9a and 10-10). The southeast portion of the permit area, including the surface facilities, is also included in crucial-critical elk winter range (Figure 10-10). In addition, the haul road/access road (a county road established prior to the Act) between the mine site and the C.V. Spur facilities traverse the elk and deer winter ranges. Figures 10-16 a, b, and c show areas of heaviest deer crossing.

Since the majority of mine-related disturbance occurred prior to Act, mitigation for loss of habitat consists of restoring the area to suitable wildlife habitat after mining operations cease. In addition, roadkills of large animals, particulary mule deer, will be mitigated by an awareness program, speed limits and game crossing signs. Routine reporting of roadkills along the access corridor by selected personnel will be conducted. If reports indicate that kills are increasing, the applicant will consult with UDWR for recommendations (MRP, Section 3.4.6.2).

The overland conveyor associated with the Southwest Lease Area has been designed to provide passage for big game animals. Two designated elk crossings are provided. In addition, a conveyor monitoring program will be implemented. It will consist of placement and maintenance of day/night remote sensing cameras at each crossing to observe behavioral responses of animals attempting to cross the corridor. An initial study will be conducted for one year and will be implemented within sixty (60) days of initiation of operation at the Southwest Lease. The applicant has also committed to additional mitigation if the conveyor is shown to be a significant barrier to big game (Southwest Lease, Section 10.5).

To partially mitigate the loss of wildlife habitat caused by construction of the Southwest Lease pad area, the applicant will establish approximately four acres of riparian area at the Gordon Creek #3 Mine site in the fall of 1984. Plans for establishment of this area are presented (MRP, Section 10-5, Appendix I, Plate 3-1A). In addition, the riparian area destroyed during construction of the road will be restored upon cessation of mining operations by restoring the natural channel (MRP, Section 3.5.3.3) and planting a diverse seed mixture (MRP, Table 3-6).

Following mining, the applicant will implement revegetation methods designed to restore and enhance wildlife habitat on disturbed areas. The revegetation plant mix includes herbaceous and woody species that are adapted to on-site conditions and are of known value to wildlife for cover, forage, or both. A complete revegetation plan including species lists and site specific revegetation procedures is given in Section 3.5.5.

Compliance

The applicant has submitted mitigation and management techniques which adequately address the requirements of UMC 817.97 for the most part. However, the establishment of the riparian area at the Gordon Creek #3 Mine is proposed to be implemented under the Bureau of Land Management (BLM) exploration permit (3400, U-8319, U-066) and permits issued by the UDWR (October 13, 1983) and U. S. Fish & Wildlife Service (USFWS) (October 12, 1983) as mitigation for removal of one raptor nest in the area of exploration. This mitigation must be implemented as part of the Gordon Creek #2 Mining and Reclamation Plan. Therefore, a commitment must be made to establish the riparian area as part of the wildlife mitigation plan for the Gordon Creek #2 Mine. Further, the applicant erroneously states (page 10-18, Southwest Lease MRP) that Beaver Creek Coal Company had permits from USFWS and DWR to remove two raptor nests in the area of exploration. This must be corrected (see Stipulation 817.97-(2)-SC, below).

According to the regulatory authority and the Utah Division of Wildlife Resources, there is some question as to whether it will be possible for Beaver Creek Coal Company to establish the total four acres of riparian habitat at the Gordon Creek #3 Mine site. Should it not be possible to obtain four acres total at this site, Beaver Creek Coal Company is currently working with the Utah Divison of Wildlife Resources to assist in the creation of additional off-site marsh riparian habitat at Desert Lake Waterfowl Management Area which will account for the remainder of the four acre riparian area as appropriate mitigation (personal communication M. Boucek, DOGM, to L. Dalton, DWR, Southeast Region Resource Analyst, April 9, 1984).

The applicant will be in compliance with this section when the following stipulations are met.

Stipulation 817.97-(1-2)-SC

1. The applicant shall establish a riparian area at the Gordon Creek #3 Mine site not only under BLM, USFWS and DWR permits, but also as part of the wildlife mitigation plan for the Gordon Creek #2 Mine, and shall abide by the provisions of the October 13, 1983 Division of Wildlife Resources Certificate of Registration.

2. The applicant shall amend the statement on page 10-18 of the Southwest Lease MRP to show that Beaver Creek Coal Company had permits from U. S. Fish & Wildlife Service and Division of Wildlife Resources for removal of one nest in the area of exploration.

UMC 817.99 Slides and Other Damage

Existing Environment and Applicant's Proposal

There are active slumps at the Southwest Lease surface facilities area (MRP, page 3-33). Two minor slumps have occurred above the highwall location, and a moderate-sized slide occurred in a side canyon below the minesite in 1983 (Figure 3-2 of the MRP illustrates that location and size). Another area of potential instability is located along the highwall to the north of the access road.

The applicant proposes to monitor by a line and stake from April to October to detect the movement in the side canyon slide and the two slumps above the highwall to determine the rate of movement, if any, in these areas. The slumps above the highwall will be visually inspected at least once a week for movement (page 3-33a, MRP).

The area of concern in the access road highwall at the Southwest Lease (Gordon Creek #7) will be staked and monitored bi-weekly to determine if any movement is taking place (page 3-33a of the MRP).

There are no active slides at Gordon Creek #2 (page 3-49 of the MRP).

Compliance

The applicant has committed to notify the regulatory authority any time a slide occurs which may have a potential adverse effect on public property, health, safety or the environment and comply with any remedial measures required (MRP, page 3-16a). In addition, the applicant outlined in Figure 3-2 of the MRP the areas where there are active slumps or recent slides.

An on-site inspection on May 22, 1984 by the regulatory authority (as mentioned in the TA Compliance section of UMC 817.21-.25) noted a potentially unstable area under the topsoil substitute material. The drainage diverted (possibly beneath the pad) and reappeared below the pad where the topsoil substitute material is stored. The operator lined the drainage around the pad with brattice cloth and riprap to avoid any further diversions in the area as a mitigation measure. The leakage of the sediment pond

also contributing to possible instability was addressed by the applicant by undertaking repairs to stop the leak and committing to undertake dye studies and make observations for saturated areas, as discussed under the compliance section of UMC 817.46 of the TA.

The applicant will comply with this section when the following stipulation is met.

Stipulation 817.99-(1)-PGL

1. If there is movement of material in the mine permit area, the applicant will notify the Division immediately and within 30 days of such notice submit mitigation plans for the slide area. Within 60 days of such notice, the applicant shall achieve compliance with the applicable standards.

UMC 817.100 Contemporaneous Reclamation

Existing Environment and Applicant's Proposal

The applicant has committed (Section 3.5.1, page 3-54, of the MRP) to contemporaneous reclamation of disturbed areas as they become available. Areas will be backfilled, graded, retopsoiled and revegetated to acceptable reclamation standards.

Compliance

The applicant complies with this section.

Stipulations

None.

UMC 817.101 Backfilling and Grading

Existing Environment and Applicant's Proposal

In Section 3.5.4, pages 3-58 to 3-63, of the MRP, the applicant justifies leaving highwalls based on the fact that they have been stable for 14 years, blend in with the existing terrain, demonstrate a safety factor of 2.94 (dry) and 2.62 (saturated), and greater instability would result from blasting.

The highwalls on the Southwest Lease will be reduced along the pad and road areas where feasible. These areas are outlined on Plate 3-7a and page 3-62 of the MRP. The rationale for leaving or reducing rock highwalls is based on the following:

1. If the rock highwalls were partially shot down, this would extend the highwall effect further up the steep slopes, disturbing more area and causing more erosion.

2. The highwalls are consistent with the existing natural cliffs common in the Blackhawk Formation area; and

3. The fill areas at the base of the highwalls will be stabilized by reseeding and erosion controls taking the appearance of "talus slopes," common at the base of the exposed cliffs in the area.

The surface of the area at Gordon Creek #2 was originally disturbed in late 1969. When this area was disturbed, no topsoil or other material was saved. It is the intent of the applicant to restore it to a topography suitable for wildlife habitat and livestock grazing (see Section UMC 817.133 of this document) (MRP, page 3-58). The backfilling and grading will proceed as follows:

A. After the sealing of the portals and removal of all structures, a backhoe (Cat 235) will be brought to the upper portal.

B. The backhoe will begin by reaching down over the fill bank and retrieving as such material as can be reached. This material will be placed on the terrace.

C. A Cat (D-7) will work with the backhoe, taking the retrieved material and spreading and compacting it from the highwall outward to reach a configuration as shown on Plate 3-7a, Postmining Topography - Portal and Pad Areas.

D. The mine yard will then be resloped to drain as shown on Plate 3-7a. A rock-lined natural drainage will be restored in this area since all diversions will be removed during the backfilling and regrading.

E. The procedures, as noted above, will continue down the road with the backhoe and cat operating in conjunction to reclaim this area down to the permit boundary.

F. Upon completion of backfilling and regrading during reclamation, the surface will be scarified to prevent slippage of the surface and promote root penetration. This will be accomplished by the ripper on the dozer and will be to a depth of two feet.

The same sequence of backfilling and grading will be done for the Southwest Lease area (page 3-38 of the MRP). The postmining topography is shown on Plate 3-7a.

Compliance

The applicant complies with this section.

Stipulations

None.

UMC 817.103 Backfilling and Grading: Covering Coal and Acid- and Toxic-forming Materials

Existing Environment and Applicant's Proposal

The applicant proposes to cover all exposed coal outcrops resulting from this operation with a minimum of three feet of incombustible material during the backfilling and grading operation. The incombustible material will consists of existing coal-free soil and rock from the minesite. This is outlined in Section 3.5.4 (MRP, page 3-60)

Compliance

The applicant complies with this section.

Stipulations

None.

UMC 817.106 Regrading or Stabilizing Rills and Gullies

Existing Environment and Applicant's Proposal

The applicant states in Section 3.5.4.2, page 3-63a of the MRP, that if rills and gullies deeper than nine inches develop in regraded areas they "will be filled, graded or otherwise stabilized" and reseeded.

Compliance

The applicant complies with this section.

Stipulations

None.

UMC 817.111-.117 Revegetation

Existing Environment and Applicant's Proposal

Revegetation information relating to these performance standards are discussed in Section 3.4.5.3, 3.5.5, 3.5.6, 9.7 and 9.8 of the MRP.

The Gordon Creek #2 permit area contains 14 vegetation types. Two forest types (aspen woodlands and mixed coniferous forests), seven shrublands types (cherry thickets, willow thickets, oak shrublands, mixed mountain shrublands, manzanita shrublands, big sagebrush shrublands and bottomland sagebrush shrublands), one shrub/forest type (riparian community) and two grassland types (mountain grassland and wet sedge meadow). Of these, two have been disturbed by existing mining operations, the oak shrubland type and the mountain grassland type. No further disturbnce is planned for the area.

Since much of the disturbance occurred prior to 1977, the exact nature of the disturbed vegetation is unknown. However, reference areas were selected to best represent the species composition, topography, soils and aspect of affected communities within the permit area. The reference areas are located within the permit area on sites which will not be disturbed throughout the life of the mine (see Plate 9-1, MRP).

Both reference communities were sampled for total vegetative cover, total ground cover, cover by species, productivity by life form and by species, shrub density and shrub height. Sample adequacy was achieved for all parameters with the exception of production on the oak shrubland type which met the State regulatory authority's maximum sample requirement of 40 samples.

The disturbance of areas associated with the Southwest Lease (approximately 7.5 acres) occurred subsequent to the Surface Mining Control and Reclamation Act of 1977. Therefore, baseline data were obtained for this area. Total vegetative cover, productivity by life-form and by species and woody plant density were adequately sampled (Southwest Lease, Table 9-6).

No threatened or endangered plant species were encountered during floristic surveys of the permit area (MRP, Section 9.4 and Southwest Lease, Section 9.4). According to the USFWS, only one species of concern (Hedysarum occidentale var. canone) may occur on the permit area (see October 21, 1983 Memorandum, USFWS to OSM, Denver). It is under review for possible listing in the future. Since no further disturbance is planned on the permit area, no effects on this species are expected.

The applicant has submitted a complete revegetation plan (Section 3.5.5, pages 3-66 to 3-77). The plan adequately addresses the schedule of revegetation, species and seeding or planting rates, planting methods and mulching techniques. All areas will be seeded with diverse species native to the area, capable of stabilizing soil and of the same seasonal variety as the existing vegetation. Introduced species are used only to provide erosion control or to enhance species diversity.

The applicant has committed to seeding during the first normal period of favorable planting conditions except where temporary erosion control is required.

An adequate monitoring and management program for the revegetated areas has been given. Plans for erosion control, weed control, initiating of grazing on reclaimed areas and methods to determine the success of revegetation are acceptable.

Compliance

The Gordon Creek #2 Mine site receives approximately 12-16 inches of precipitation annually. It is the regulatory authority's determination that, according to current state-of-the-art knowledge, this amount is sufficient for the establishment of species native to the area. Gordon Creek #2 Mine is also near (within two to three miles) Beaver Creek's Gordon Creek #3 and #6 Mines, which are scheduled for reclamation to begin in 1984. This will provide a prime area for testing the feasibility of reclamation and revegetation. The applicant complies with this section.

Stipulations

None.

UMC 817.121-.126 Subsidence Control

Existing Environment and Applicant's Proposal

There are no man-made structures above the mine either currently in use or of historical significance and, therefore, in need of protection from subsidence. The only renewable resources are of a hydrologic or biologic nature. Portions of Beaver Creek and several surface springs were mined under several years ago and monitoring results have shown no affect on hydrologic resources due to subsidence. Maximum subsidence for an average panel is predicted at 6.18 feet which includes pillaring in both seams (MRP, pages 3-49 to 3-53a).

A subsidence monitoring plan will be implemented which includes monitoring stations located above active mine panels and surveyed twice yearly, weather permitting. Mitigation measures, should a substantial water inflow occur, will include: attempts to seal off the inflow; increase monitoring efforts; pumping and cleaning of inflow water; replacement of lost water if indicated by monitoring.

Compliance

Since past pillaring has shown no obvious surface expression, it is expected this figure (6.18 ft) will be substantially less than predicted, if even measurable.

The applicant complies with this section.

Stipulations

None.

UMC 817.131 Cessation of Operations: Temporary

Existing Environment and Applicant's Proposal

The applicant has committed to submit to the regulatory authority a notice of intention to cease or abandon the operations in accordance with UMC 817.131 and to MSHA standards. This notice will be submitted whenever it is known that operations are to be temporarily ceased for more than 30 days (MRP, page 3-29).

Compliance

The applicant complies with this section.

Stipulations

None.

UMC 817.132 Cessation of Operations: Permanent

Existing Environment and Applicant's Proposal

Upon permanent cessation of operations, permanent reclamation will commence. Mine openings will be sealed, all surface equipment, structures and facilities associated with the operation will be removed, and all affected lands reclaimed. The schedule for permanent reclamation can be found in Section 3.5.7.1, page 3-78 of the MRP.

Compliance

Applicant complies with this section.

Stipulations

None.

UMC 817.133 Postmining Land-Use

Existing Environment and Applicant's Proposal

The land on which the #2 Mine is located has long been used for coal mining. Other than coal mining, this area has long been used for deer hunting, sightseeing, and hiking. There are no developed campgrounds within the area and none planned for the future (MRP, page 4-42).

Private landowners presently administer the lands in this area for limited livestock forage, wildlife habitat, watershed, dispersed recreation and coal mining. There are no range improvements on the area.

The postmining uses of the land will be the same as the pre-mining and present uses described above. In areas of surface disturbance, reclamation and revegetation will restore the area to a condition capable of supporting premining uses.

Compliance

Applicant complies with this section.

Stipulations

None.

UMC 817.150-.156 Roads: Class I

Existing Environment and Applicant's Proposal

The coal haul road is used for all access to and from the minesite. It is approximately 5,700 feet long. The road is bermed on the Bryner Canyon side until it enters the minesite area. This is a gravel-surfaced road sloped slightly toward the highwall side where a conveyance ditch is maintained to carry runoff to the culvert below. The road is regularly maintained to provide safe access for men and material to the mine as well as providing for safe, efficient coal haulage. The road joins the Gordon Creek County Road at the permit boundary. The overall grade is about eight percent.

The roads are, and will continue to be, maintained in such a manner that the approved design criteria are met throughout the life of the facility. This information is shown on Plate 3-2 and page 3-11 (Section 3.2.10) of the MRP.

The roads will be reclaimed upon termination of operations as outlined in the reclamation plan, Section 3.5.3 as well as in the reclamation schedule detailed in Section 3.5.7.1 (Gordon Creek #2 MRP, page 3-55 and 3-78).

Compliance

Applicant complies with this section.

Stipulations

None.

UMC 817.160-.166 Roads: Class II

Existing Environment and Applicant's Proposal

The mine access road is used for men and material access to the west portals and is approximately 530 feet long. This road is bermed for safety and runoff control. There is another access road that leads to the old east portals. The road is used less than once per day because the portals are still used for intake air. This road is 1,150 feet long. (This information is shown on Plates 3-1 and 3-2, page 3-11.) The Southwest Lease road (pages 3-8 to 3-10, Southwest Lease MRP) is approximately 1,200 feet long and leads to the new mine upper portal area from the lower mine area. The horizontal alignment is shown on Plate 3-2a. The road consists of two straight segments joined by a turn. This road is gravel surfaced, with a three foot high berm on the outside of the roadway. The mine access road and Southwest Lease road are, and will continue to be, maintained in such a manner that the approved design criteria are met throughout the life of the facility. The roads will be removed upon termination of operations as outlined in Section 3.5.3 and Section 3.5.7.1 (Southwest Lease MRP, page 3-37 and 3-52 and Gordon Creek #2 MRP, page 3-55 and 3-78).

Compliance

The applicant complies with this section.

Stipulations

None.

UMC 817.170-.176 Roads: Class III

Not applicable.

UMC 817.180 Other Transportation Facilities

Existing Environment and Applicant's Proposal

Coal is transported from the mine via a surface conveyor where it is discharged into the coal storage area. It is then loaded by front-end loader into trucks and hauled to the preparation plant at CV Spur. There are no railroads in the Gordon Creek #2 Mine area. The transportation facilities are shown on Plate 3-2, page 3-11 of the MRP.

Compliance

The applicant complies with this section.

Stipulations

None.

UMC 817.181 Support Facilities and Utility Installations

Existing Environment and Applicant's Proposal

The support facilities required to operate the underground mine are shown on Plate 3-1. The central facility includes an office, bathhouse, supply building and fan building. The project has a substation and receives its power from Utah Power & Light Company.

Compliance

The applicant complies with this section.

Stipulations

None.

BOND ESTIMATE

Beaver Creek Coal Company
Gordon Creek #2 Mine
ACT/007/016, Carbon County, Utah

July 6, 1984

3.5.7 Schedule of Reclamation

3.5.7.1 Detailed Timetable for Completion of Major Reclamation Processes

The following schedule of reclamation is proposed to be initiated within 90 days (weather permitting) of final abandonment of the mining operation:

	Acc. Time
1. Seal Portals - 1 week	1 week
2. Remove Structures - 4 weeks	5 weeks
3. Soil Placement (backfilling & grading)	
a. Upper Pad - 2 weeks (including road)	7 weeks
b. Channel Restoration - 2 weeks	9 weeks
c. Lower Pad & Diversions - 2 weeks (including road)	11 weeks
4. Seedbed Material & Handling - 1 week	12 weeks
5. Reseeding & Fertilizing - 1 week	13 weeks
6. Mulching - 2 weeks	15 weeks
7. Protective Fencing - 2 weeks	17 weeks

The above reclamation tasks are therefore proposed to be complete within 17 weeks following the start of reclamation activities.

1. Loader - 950B (2 1/2 cy bucket) = $ 75.50/hr + $15.80 OP cost/hr = $91.30/hr X 1.1 = 100.43
   Operator = $ 28.45/hr
   $128.88/hr = $1,031/day

2. Crane - Groves RT-580
   20 T = $ 69.08/hr + $13.60 OP cost/hr = $82.68
   X 1.1 = $90.95
   Operator = $ 29.10/hr
   $120.05/hr = $960.40/day

3. Truck and Operator - $66.82 (including OP cost + 1.1 factor) + $22.45/hr = $89.27/hr = $714/day

4. Cat D-7G = $ 905.00/day + $170.40 (OP cost) = $1,075.40 X 1.1 = $1,182.94
   Operator = $ 227.60/day
   $1,410.54/day

5. Backhoe (Cat 235) = $1,440.00/day + $263.60/day (OP cost) = $1,703.60 X 1.1 = $1,873.96
   Operator = $ 227.60/day
   $2,101.56/day

6. Operator Equipment (medium) = $28.45/hr = $227.60/day
   Truck Driver (light) = $22.45/hr = $179.60/day
   Average Helper = $21.75/hr = $174/day
   Foreman = $31.35/hr
   City Index = 99.4% - (remained the same)
   Crane Equipment Operator = $29.10/hr

SUMMARY OF RECLAMATION COST ESTIMATE

2. Seal Portals	$ 17,500.00
(b) Removal Structures	$ 22,305.54
(c) Soil Placement (backfilling & grading)	$ 90,047.40
(d) Seedbed Material Handling	$ 4,731.76
(e) Reseeding and Fertilizer	$ 16,500.00
(f) Mulching	$ 4,000.00
(g) Protective Fencing	$ 6,000.00
(h) Sedimentation Pond Site	$ 6,113.80
	$167,197.70
(i) Maintenance and Monitoring	$ 11,840.00
(j) Foreman for 17 Weeks at $600/week	$ 21,318.00
	$200,355.70
10% Contingency	$ 20,035.57
1984 Dollars	$220,391.27

Total for Gordon Creek #2 - $220,391.27
Southwest Lease - $241,247.23
$461,638.50 1984 Dollars

Increase at 6.8%
1985 - $493,030
1986 - $526,556
1987 - $562,362
1988 - $600,602
1989 - $641,443

3.5.8 Reclamation Cost Estimate

(a) Seal Portals - 5 seals @ $3,500/seal (AMR costs) =	$17,500	$17,500
(b) Removal Structures		
Fan		
Labor - 2 men X $174/day X 2 days	$ 696.00	
Equipment (hauling) - 1 truck + operator X 4 hrs X $89.27/hr	$ 357.08	
20 T Crane X 2 hrs X $120.05/hr	$ 240.10	
SUBTOTAL	$1,293.18	
Structures and Conveyor		
Labor - 3 men X $174/day X 2 days	$1,044.00	
Equipment (hauling) - 1 truck + operator X 16 hrs X $89.27/hr	$2,721.50	
1 loader + operator X 16 hrs X $128.88/hr (950 B - 2 1/2 cu yd bucket)	$2,062.08	
SUBTOTAL	$5,827.58	
Substation		
Labor - 2 men X $174/day X 2 days	$ 696.00	
Hauling - 1 truck + operator X 16 hrs X $89.27/hr	$2,721.50	
Loader - 4 hrs X $128.88/hr (+ operator)	$ 515.52	
SUBTOTAL	$3,933.02	

Bathhouses		
Labor - 2 men X $174/day X 3 days	$1,044.00	
Equipment (hauling) - 1 truck + operator X 12 hrs X $89.27/hr	1,071.24	
Loader - 4 hrs X $128.88/hr (+ operator)	515.52	
	$2,630.76	
Water System		
Labor - 2 men X $174/day X 1 day	$348.00	
Hauling - 1 truck + operator X 4 hrs X $89.27/hr	$357.08	
Loader - 2 hrs X $128.88 (+ operator)	$257.76	
SUBTOTAL	$962.84	
Bathhouse Water Tank and Water System		
Labor - 2 men X $174/day X 2 days	$1,541.70	
Hauling - 1 truck + operator X 16 hrs X $89.27/hr	$2,721.50	
Loader - 8 hrs @ $128.88/hr (+ operator)	$1,031.04	
SUBTOTAL	$5,294.24	
Clean-Up		
Labor - 2 men X $174/day X 4 days	$1,392.00	
Hauling - 1 truck + operator X 8 hrs X $89.27/hr	$ 714.16	
Loader (+ operator) - 2 hrs X $128.88	$ 257.76	
SUBTOTAL	$2,363.92	
Mobilization and Demobilization of Equipment	$2,600.00	
SUBTOTAL		$22,305.54

(c) Soil Placement (Backfilling & Grading)

Upper Portal Pad

Backhoe + operator X $1,873.96/day X 8 days	$14,991.68	
Cat + operator X $1,182.94/day X 8 days	$ 9,463.52	
SUBTOTAL	$24,455.20	

Channel Restoration

Backhoe + operator X $1,873.96/day X 8 days	$14,991.68	
Cat + operator X $1,182.94/day X 8 days	$ 9,463.52	
Labor - 4 men X $174/day X 8 days	$ 5,568.00	
Riprap	$ 5,000.00	
SUBTOTAL	$35,023.20	

Lower Pad and Diversions

Backhoe + operator X $1,873.96/day X 10 days	$18,739.60	
Cat + operator X $1,182.94/day X 10 days	$11,829.40	
SUBTOTAL	$30,569.00	$90,047.40

(d) Seedbed Material Handling (9.2 acres)

Cat/Ripper + operator X $1,182.94/day X 2 days	$2,365.88	
Cat/Disk + operator X $1,182.94/day X 2 days	$2,365.88	
SUBTOTAL	$4,731.76	

(e) Reseeding & Fertilizing (9.2 acres)

Hydroseeder, operator and driver - Seed = $1,275.00 X 20% (reseeding rate) Crew = $100/acre	$13,750.00 X 1.2 (reseeding) = $16,500.00	

68380

(f) Mulching (9.2 acres)		
Hydromulcher, operator and driver - $350/acre X 10 acres	$3,500.00	
Straw bales for Sediment Control	$ 500.00	$4,000.00
(g) Protective Fencing (9.2 acres)		
6 foot high X 3,000 linear feet X $2.00/foot installed	$6,000.00	$6,000.00
(h) Sedimentation Pond Site		
Backhoe + operator X $1,873.96/day X 2 days	$3,747.92	
Cat + operator X $1,182.94/day X 2 days	$2,365.88	
SUBTOTAL	$6,113.80	$6,113.80
(i) Maintenance and Monitoring		
$11,840/year for both Gordon Creek #2 and Southwest Lease	$11,840.00	
(j) Project Foreman-- ($31.35/hr) 17 weeks @ $1,254/week	$21,318.00	
		$200,355.70
10% Contingency		$ 20,035.57
TOTAL		$220,391.27

Note: All costs estimates are based on 1984 dollars. Backhoe productivity's based on moving two cubic yards per minute. Additional yardage will be moved by the dozer.

Operating costs are from the Rental Rate Bluebook (1984) with a 10 percent added factor.

Labor costs are from the 1984 Means Building Construction Costs Data (subcontractor costs - including O & P).

Portal sealing costs are from the actual AMR costs.

Inflation factor from the Means Historical Cost Index January 1981 to January 1984 (Salt Lake City area).

Table 3-3 Species mix, seeding rates and planting rates for species to be used in permanent reclamation. Seeding rates are based on drill-seeding.

SPECIES	POUNDS OF PLS PER ACRE*	COST/POUND
	SEEDING MIX	
Perennial Grasses		
Streambank wheatgrass (*Agropyron riparium*)	3.5	
Bluebunch wheatgrass (*Agropyron spicatum*)	2.0	$7.50 - $15.00
Slender wheatgrass (*Agropyron trachycaulum*)	3.5	$2.55 - $8.92
Salina wildrye (*Elymus salina*)	4.5	$53.00 - $238.50
Indian ricegrass (*Oryzopsis hymenoides*)	2.0	$8.15 - $16.30
Forbs		
Cicer milkvetch (*Astragalus cicer*)	2.0	$4.20 - $8.40
Little sunflower (*Helianthella uniflora*)	2.0	Not Available
Rocky Mountain penstemon (*Penstemon strictus*)	0.25	$27.00 - $6.75
Shrubs		
Rubber rabbitbrush (*Chrysothamnus nauseosus*)	0.5	$68.00 - $34.00
TOTAL	18.75	$327.87

Table 3-3 (continued)

CONTAINERIZED STOCK

	PLANTS/ACRE	COST/POUND
Tall Shrubs ($ .79/plant)		
Gambel's oak (*Quercus gambelii*)	300	$237.00
Mountain mahogany (*Cercocarpus montanus*)	340	$276.00
Serviceberry (*Amelanchier alnifolia*)	100	$ 79.00
Antelope bitterbrush (*Purshia tridentata*)	100	$ 79.00
Mountain snowberry (*Symphoricarpos oreophilus*)	150	$118.50
Low Shrubs ($ .79/plant)		
Oregon grape (*Mahonia repens*)	150	$118.50
Mountain lover (*Pachystima myrsinites*)	50	$ 39.50
TOTAL	1,200	$947.50

*Seeding rates for hand broadcasting and hydroseeding will be twice the value listed.

BOND ESTIMATE

Beaver Creek Coal Company
Gordon Creek #2 Mine
Southwest Lease
ACT/007/016, Carbon County, Utah

July 6, 1984

3.5.7 Schedule of Reclamation

3.5.7.1 Detailed Timetable for Completion of Major Reclamation Processes

The following schedule of reclamation is proposed to be initiated within 90 days (weather permitting) of final abandonment of the mining operation:

	Acc. Time
1. Seal Portals - 1 week	1 week
2. Remove Structures - 4 weeks	5 weeks
3. Backfilling & Grading	
a. Pad - 2 weeks	7 weeks
b. Channel Restoration - 2 weeks	9 weeks
c. Road & Diversions - 2 weeks (including road)	11 weeks
4. Seedbed Material Handling - 1 week	12 weeks
5. Fertilizing - 1 week	13 weeks
6. Reseeding & Mulching - 2 weeks	15 weeks
7. Protective Fencing - 2 weeks	17 weeks

The above reclamation tasks are therefore proposed to be complete within 17 weeks following the start of reclamation activities.

1. Loader - $128.88/hr (with operator)
2. Crane - $120.05/hr (with operator)
3. Truck - $89.27/hr (with operator)
4. Cat D-7G - $1,182.94/day (with operator)

5. Backhoe (Cat 235) - $1,873.96/day (with operator)

6. Scraper (621B) - $1,210/day + $290.40 (OP cost) = $1,500.40 X 1.1 = $1,650.44 + $227.60 = $1,878.04

7. Foreman $31.35/hr X 8 = $1,254/week

SUMMARY OF RECLAMATION COST ESTIMATE

(a) Seal Portals (5 seals)	$ 17,500.00
(b) Removal Structures	$ 21,973.54
(c) Soil Placement (backfilling & grading)	$103,667.00
(d) Seedbed Material Handling	$ 22,528.32
(e) Reseeding and Fertilizing	$ 16,915.00
(f) Mulching	$ 3,300.00
(g) Protective Fencing	$ 6,000.00
(h) Sedimentation Pond Site	$ 6,113.80
(i) Monitoring (included in Gordon Creek #2 Estimate for whole area)	
(j) Foreman for 17 Weeks	$ 21,318.00
	$219,315.66
10% Contingency	$ 21,931.57
	$241,247.23

3.5.8 Reclamation Cost Estimate

(a) Seal Portals - 5 seals X $3,500/seal (AMR costs)	$17,500.00	$17,500.00
(b) Removal Structures		
Fan		
Labor - 2 men X $174/day X 2 days	$ 696.00	
Equipment (hauling) - 1 truck + operator X 4 hrs X $89.27/hr	$ 357.08	

20 T Crane X 2 hrs X $120.05/hr	$ 240.10	
SUBTOTAL	$1,293.18	
Structures and Conveyor		
Labor - 3 men X $174/day X 5 days	$ 2,610.00	
Equipment (hauling) - 1 truck + operator X 40 hrs X $89.27/hr	$ 3,570.80	
1 loader + operator X 40 hrs X $128.88/hr (950 B - 2 1/2 cu yd bucket)	$ 5,155.20	
SUBTOTAL	$11,336.00	
Substation		
Labor - 2 men X $174/day X 2 days	$ 696.00	
Hauling - 1 truck + operator X 16 hrs X $89.27/hr	$1,428.32	
Loader - 4 hrs X $128.88/hr	$ 515.52	
SUBTOTAL	$2,639.84	
Water System		
Labor - 2 men X $174/day X 1 day	$348.00	
Hauling - 1 truck + operator X 4 hrs X $89.27/hr	$357.08	
Loader - 2 hrs X $128.88	$257.76	
SUBTOTAL	$962.84	
Clean-Up		
Labor - 2 men X $174/day X 4 days	$1,392.00	
Hauling - 1 truck + operator X 8 hrs X $89.27/hr	$ 714.16	
Loader - 4 hrs X $128.88	$ 515.52	
Mobilization and Demobilization	$3,120.00	
SUBTOTAL	$5,741.68	$21,973.54

(c) Backfilling & Grading

Pad

Backhoe + operator X $1,873.96/day X 10 days	$18,739.60	
Cat + operator X $1,182.94/day X 10 days	$11,829.40	
SUBTOTAL	$30,569.00	

Road and Channel Restoration

Backhoe + operator X $1,873.96/day X 10 days	$18,739.60	
Cat + operator X $1,182.94/day X 10 days	$11,829.40	
Labor - 4 men X $174/day X 10 days	$ 6,960.00	
Riprap	$ 5,000.00	
SUBTOTAL	$42,529.00	

Diversions

Backhoe + operator X $1,873.96/day X 10 days	$18,739.60	
Cat + operator X $1,182.94/day X 10 days	$11,829.40	
SUBTOTAL	$30,569.00	$103,667.00

(d) Seedbed Material Handling (8 acres)

Cat/Ripper + operator X $1,873.96/day X 2 days	$ 3,747.92	
Scraper + operator X $1,878.04/day X 5 days	$ 9,390.20	
Cat/Disk + operator X $1,873.96/day X 2 days	$ 3,747.92	
SUBTOTAL	$22,528.32	$22,528.32

(e) Reseeding & Fertilizing (8 acres)

Hydroseeder, operator and driver -
Seed = $1,662/acre
Labor = $ 100/acre
$1,762/acre X 8 = $14,096.00 X 1.2 = $16,915.00
(allow for 20% reseeding)

(f) Mulching (8 acres)

Hydromulcher, operator and driver - $350/acre X 8 acres	$2,800.00	
Straw bales for sediment control	$ 500.00	$3,300.00

(g) Protective Fencing (8 acres)

6 foot high X 3,000 linear feet X $2.00/foot installed	$6,000.00	$6,000.00

(h) Sedimentation Pond Site

Backhoe + operator X $1,873.96/day X 2 days	$3,747.92	
Cat + operator X $1,182.94/day X 2 days	$2,365.88	
SUBTOTAL	$6,113.80	$6,113.80

(i) Maintenance and Monitoring (included in Gordon Creek #2 bond estimate)

(j) Foreman for 17 weeks at $1,254/week	$10,200.00	$21,318.00
Subtotal	$219,315.66	
10% Contingency	$ 21,931.57	
TOTAL	$241,247.23	

Operating costs are from the Rental Rate Bluebook (1984).

Labor costs are from the 1984 Means Building Construction Cost Data (subcontractor costs - including O & P)

Portal sealing costs are from actual AMR costs.

The inflation factor is from the Historical Cost Index (January 1981 to January 1984, Salt Lake City, Utah).

Table 3-6 Species mix, seeding rates and planting rates for species to be used in permanent reclamation. Seeding rates are based on drill-seeding.

SPECIES	POUNDS OF PLS PER ACRE*	COST/POUND
	SEEDING MIX	
Perennial Grasses		
Streambank wheatgrass (*Agropyron riparium*)	3.5	
Bluebunch wheatgrass (*Agropyron spicatum*)	2.0	$7.50 - $15.00
Slender wheatgrass (*Agropyron trachycaulum*)	3.5	$2.55 - $8.92
Salina wildrye (*Elymus salina*)	4.5	$53.00 - $238.50
Indian ricegrass (*Oryzopsis hymenoides*)	2.0	$8.15 - $16.30
Forbs		
Cicer milkvetch (*Astragalus cicer*)	2.0	$4.20 - $8.40
Little sunflower (*Helianthella uniflora*)	2.0	Not Available
Rocky Mountain penstemon (*Penstemon strictus*)	0.25	$27.00 - $6.75
Shrubs		
Rubber rabbitbrush (*Chrysothamnus nauseosus*)	0.5	$68.00 - $34.00
SUBTOTAL	18.75	$327.87

Table 3-6 (continued)

CONTAINERIZED STOCK

	PLANTS/ACRE	COST/POUND
Tall Shrubs ($ .79/plant; $ .65 over 1,000)		
Gambel's oak (*Quercus gambelii*)	375	$ 296.25
Mountain mahogany (*Cercocarpus montanus*)	438	$ 346.02
Serviceberry (*Amelanchier alnifolia*)	125	$ 98.75
Antelope bitterbrush (*Purshia tridentata*)	125	$ 98.75
Mountain snowberry (*Symphoricarpos oreophilus*)	188	$ 148.52
Low Shrubs ($ .79/plant)		
Oregon grape (*Mahonia repens*)	188	$ 148.52
Mountain lover (*Pachystima myrsinites*)	63	$ 198.29
SUBTOTAL	1,502	$1,335.10/acre
TOTAL		$1,662.97

*Seeding rates for hand broadcasting and hydroseeding will be twice the value listed.

ATTACHMENT 1

TECHNICAL ANALYSIS

CULTURAL AND HISTORICAL RESOURCES

BEAVER CREEK COAL COMPANY'S GORDON CREEK NO. 2 MINE

The entire mine plan area was inventoried in 1980 by personnel of Utah Archaeological Research Corporation (UARC). The survey recorded four historic sites and a single prehistoric isolated find. The historic sites (42cb209-212) are represented by structures dating from the early 1920's to the early 1930's and are indicative of a trend of exploitation of the area by ranchers and coal miners. The four sites have been recommended as being eligible for inclusion in the National Register of Historic Places until evaluated. No impacts are anticipated to these sites ; however, should the situation change and the sites are threatened, further evaluation treatment will be required. A "No effect" determination has been received from the SHPO. (See SHPO letter dated May 18, 1984.)

ATTACHMENT 2
CUMULATIVE HYDROLOGIC IMPACT ASSESSMENT SUMMARY
GORDON CREEK NO. 2 MINE

INTRODUCTION

The Gordon Creek No. 2 Mine is located north of Sweets Canyon and south of Beaver Creek, on the extreme north-eastern part of the Wasatch Plateau Coal field. Sweets Canyon is tributary to the North Fork of Gordon Creek (hereafter referred to as Gordon Creek). Beaver Creek and Sweets Canyon are perennial streams. Both Beaver and Gordon Creek flow into the Price River. There are three other principle surface water courses that are tributary to Gordon Creek, located adjacent to the mining area. These include two ephemeral streams: Bryner Canyon and Coal Canyon, and an intermittent stream: Consumer Canyon.

Approximately 50 to 70 percent of the stream flow for all of the streams occurs during the snowmelt runoff period. Summer precipitation does not usually produce high runoff except in localized areas. Average annual precipitation ranges from 25 inches in the valleys to over 35 inches on the ridges. Water in the headwaters of Gordon Creek is a calcium-bicarbonate type and is of generally good quality, with maximum concentrations of total dissolved solids (TDS) usually less than 500 milligrams per liter (mg/L). Downstream, out of the cumulative impact area (CIA), the water changes to a magnesium-sodium-calcium-sulfate type with TDS concentrations upward of 1,100 mg/L. This decrease in quality is a result of natural runoff and irrigation return flows off the Mancos Shale Formation. The shales of the Mancos are easily weathered, gypsiferous, sodium- and sulfate- rich marine shales. Irrigation return flows are the primary source of salts causing an acceleration of the natural leaching of the solutes in the soils. The Price River averages 239,000 tons of salt and 71,800 acre-feet of water per year, contributing only 0.66 percent of the flow of the Colorado River at Lee Ferry while Salt contribution to the Price River from irrigation is estimated to range from 15,000 to 170,000 tons per year. The salt loading from all anticipated mining is estimated to increase the baseleine salt load in Gordon Creek by 6.9 percent and in the Price River by only 0.1 percent.

GEOLOGIC SETTING

The lowermost strata of importance in the area in the Masuk Shale, the upper member of the Mancos Shale Formation, which outcrops approximately two miles downstream of the mining areas. Above the Masuk are the Star Point Sandstone; the Blackhawk Formation, including the Arberdeen Sandstone Tongue; the Castle Sandstone; and the Price River Formation. All are of Upper Cretaceous age.

The Masuk Shale grades upward into, and interfingers with, Star Point Sandstone, and is considered as the lower confining zone or aquitard for the Star Point. The Star Point consists of three predominant sandstone tongues, about 440 feet thick in the area, and interfingers with the Blackhawk Formation above. The sandstone tongues have generally poor hydraulic characteristics, except where enhanced by the localized faulting, fracturing and jointing that has occured. The Blackhawk consists of about 900 feet of interbedded sandstone, slitstone and coal. The sandstones of the Blackhawk are predominantly paleo-channel deposit, pinches out from the east, just east of the permit area. The discontinuous nature of these channel sandstones make ground water movement through the Blackhawk somewhat irregular, resulting in perched aquifers within the channel sandstones. Springs and seeps are common in the area. Discharge varies considerably throughout the year as a result of limited recharge areas and proximity of the springs and seeps to the recharge zones.

The Gordon Creek area has three major fault zones ranging in displacements of a few inches to 600 feet. Two of these major zones trend north-south and the other zone trends northwest-southeast. In addition to the faults, there are several intrusive dikes crossing the permit area that vary in thickness from a few inches to 14 feet. Zones of coked coal occur adjacent to the dikes and have been observed to discharge limited quantities of water, indicating that the coked coal is more permeable than the adjacent dike or uncoked coal.

PAST, PRESENT AND ANTICIPATED MINING

Mining began in the North Fork of Gordon Creek in the early 1920's. Areas of unreclaimed land remain from these operations resulting in continuing accelerated sediment contribution to Gordon Creek. Past mines include the Blue Blaze, Consumers, National, Swisher and Sweet mines. Recently abandoned are the Gordon Creek No. 3 and No. 6 mines, which will be reclaimed under the Utah regulatory program.

All anticipated mining in the vicinity of the Gordon Creek No. 2 Mine includes existing and proposed mines in the Gordon Creek drainage for which specific resource reserve and protection plans have been filed. This includes the existing Gordon Creek No. 2 Mine, development of the Southwest Lease, and the C&W mine. The C&W Mine will be located in Consumers Canyon, and will mine coal from the Castle Gate A seam, between the abandoned Consumer Mine and National Mine. The life of the C&W Mine is about 10 years.

DELINEATION OF THE CUMULATIVE IMPACT AREA

The surface water CIA only addreses the portal areas that contribute runoff to Gordon Creek. Beaver Creek recieves no runoff from the disturbed areas of the mining operations and is therefore not considered. The lower limit of the impact area is delineated by the Mancos Shale. The high concentration of salt loading from the Mancos completely overshadows any loading of TDS from the anticipated mining operations. The ground-water CIA addresses areas in both the Gordon Creek and Beaver Creek basins.

APPROACH

The location, quantity and quality of ground water within the mines in the CIA provides valuable insight into the ground water system. The Gordon Creek No. 3 was developed into the Hiawatha seam and considered dry until a 12 foot graben (down-dropped block) was encountered where water discharged at a rate up to 400 gpm. As the mine advanced, the flow rate decreased and dried up by the time retreat mining occured through the graben.

The Gordon Creek No. 6 Mine was briefly developed into the Castle Gate "A" seam and abandoned due to unsafe roof conditions. The only water encountered within this mine issued from the paleo-channel sandstones exposed in the roof. The rate of flow was described as dripping with no measurable flow. The Gordon Creek No. 3 Mine had been previously developed below the No. 6 Mine and it is believed that the dewatering operations in the lower coal seam of the No. 3 Mine has a direct bearing on the lack of water encountered in the No. 6 Mine.

The Gordon Creek No. 2 Mine, in the Castle Gate "A" seam has been generally dry but has produced water from the channel sandstones in the roof and from faults. Ground water inflow has not been great enough to supply the needs of the mine and water has historically been pumped into the mine to supply the 10.2 gpm average requirement (water consumption during 1982 was 16.53 acre feet) of the mining equipment. Ground water inflow of 20 to 40 gpm (decreasing with time) occurred along a faulted zone while mining under Beaver Creek where there was 500 feet of overburden. The inflow was associated with the down-dropped side of the fault. In another case, significant flow occurred on the down-side of fault where the up-side was dry. All inflow rates into the mine decreased with time indicating that the water is derived primarily from storage.

The majority of the springs in the area are associated with the Blackhawk Formation. Little site-specific information exists concerning the flow characteristics, but based on the regional hydrogeologic framework, are assumed to be similar to other springs and seeps in the Blackhawk. The springs and seeps are belived to be either fault related, perched or associated with the outcropping of the paleo-channel sandstones.

Water moves preferentially in the more permeable channel sandstone strata and along faults to local points of surface discharge or downward to recharge the permeable strata below. Springs associated with faulted zones or alluvial deposits can yield greater volumes of water over longer periods of time due to the better hydrologic characteristics associated with these geologic features. Most mine inflows decrease in flow rate and eventually cease to flow, which indicates that the water is derived primarily from storage.

Ground-water discharge to surface water occurs from both springs, seeps and baseflow contribution in the alluvial aquifers. Baseflow contribution to the surface water system cannot be quantified with the available information, but it is estimated to be on the order of 5 to 7 cfs (cubic feet per second) for the North Fork of Gordon Creek based on September flow of 7 to 9 cfs in Sweets Canyon.

The monitoring programs established for the Gordon Creek Mines include flow rate, specific conductance (a measurae of salinity), sulfate, iron, manganese, nitrate, chloride, oil and grease, total dissolved solids, and total suspended solids. Several records provided only water quality parameters with no flow rate measurements.

Because of the absence of long term hydrologic data, surface water and or ground-water modeling in Gordon Creek was not possible. Therefore, estimates of the impacts due to mining were projected based on estimated annual loading resulting from the mining operations. Annual load estimates were developed for total dissolved solids (TDS), total suspended solids (TSS), chloride and sulfate. Annual load estimates were developed for all anticipated mining in the CIA. Estimated annual load for each of the mines was summed together to estimate the annual load on Gordon Creek. Ground water quality was determined to not be affected by the mining operations, therefore only surface water quality is considered.

Annual load estimates were obtained by multiplying the known monthly concentration values of the water quality parameter by the known flow rate and converting to tons per year. Where data gaps existed, data was extrapolated from months with data. Estimated annual loads from above the portal areas were subtracted from estimated annual loads from below the portal areas to provide an estimate of the annual load from all anticipated mining.

Decreases in stream flow or spring flow resulting from mining may occur in one of two ways. First, the mine may progress into an area that is in hydraulic connection with a spring or stream and redirect the flow path of the ground water into the mine. This mechanism for causing mining impacts to spring or stream discharge is not significant with respect to this CHIA because the information available indicates that what little ground water had been encountered within mines in the area was derived from storage in localized strata. There has been no evidence to suggest, that within the CIA, that any faulted zones encountered in the mines are in direct connection with springs and streams. Apparently the ground-water flow observed discharging from springs and streams is a localized, shallow and near-surface system that has not been encountered in the mines.

The second mechanism that could most likely cause decreases in stream flow or spring flow is subsidence, which could theoretically be as much as 6 feet. The Office of Surface Mining (OSM) has determined by reviewing the history of subsidence in the area that subsidence effects have not been extensive in the area to date.

RESULTS

Water Quality Impacts

Predicted increases in TDS from all anticipated mining ranged from 110 tons per year for a low flow year to 260 tons per year for a high flow year. This compares with a baseline value of 6 and 76 tons upstream of the mines and 1800 tons downstream (estimated annual baseline load) for Gordon Creek in 1983 (a high flow year). The increase in TDS load in Gordon Creek is about 13 percent, this will not disrupt or prevent use of the stream water by current downstream users (primarily irrigation). Data indicates that TDS concentrations are almost always below 500 mg/L for monitoring stations below the mines and for mine discharge. The observed values for TDS concentration do not violate EPA or Utah water quality criteria. Because no water quality criteria are exceeded, no material damage or effects on downstream users, as a result of TDS loading, is expected.

Magnesium chloride has been applied to the haul road to reduce dust problems and reduce sediment contributions to the stream flow. This has resulted in only a slight increase in annual chloride load over background conditions, which are very low. Mean concentration was 7 mg/L in 1980 and 23 mg/L in 1981. Observed data show that chloride concentration at all monitoring sites was less than 50 mg/L, well below safe levels. No material damage or effects to downstream users is anticiapted with respect to chloride. Magnesium concentration is minor in the CIA and has not been monitored, and therefore not discussed in the CHIA.

Predicted increases in sulfate loads ranged from 15 to 27 tons per year, essentially all from land-surface runoff rather than mine discharge. Observed data for all of the monitoring stations show that sulfate concentration was always less than 100 mg/L, which is below saft levels. No material damage is anticipated with respect to sulfate.

There were decreases in TSS loads at the No. 3 and 6 mines and increases at the No. 2 mine, resulting in a net change of zero. To estimate load from the anticipated mining, the suspended sediment production rates developed for the Mud Creek basin (Belina CHIA) were used for Gordon Creek. These values are high, as the ephemeral nature of the channels near the disturbed area will greatly reduce the sediment delivery ratio compared to the perennial streams involved in the Mud Creek area. No information was available to compare the predicted TSS load to that of the TSS load for Gordon Creek except for one year of TSS data in Gordon Creek near the Price River. The worst cast TSS load resulting from all anticipated mining is estimated to be 20 tons per year for low flow years and 150 tons per year for high flow years. The predicted TSS load from all anticipated mining would result in a maximum of two percent increase in annual TSS load for Gordon Creek near the Price River (outside the CIA, but represents a worst case scenario). Therefore, TSS load will not cause material damage or effects to downstream users.

Water Quantity Impacts

The Gordon Creek No. 2 mine does not plan to mine coal below or to the south of Bryner Canyon or underneath Sweets Canyon. Through analysis of subsidence history, it can be assumed that within a 350 foot overburden limit, subsidence effects will disrupt the continuity of the fault zone conduit that currently is responsible for the points of ground water discharge. Because fault zones collect ground water discharge from numerous strata along the length of the faulted zone, it is quite probable that faulted zones that are partially subsided will be only partially dewatered.

Two springs with water rights have been identified that might have a decrease in flow as a result of mining, one in Bryner Canyon and the other in Consumer Canyon.

A series of springs without water rights occur along the fault zone that extends up Consumers Canyon. It is likely that these springs will experience a partial decline flow, because that fault zone responsible for the flow may be affected by subsidence, thereby redirecting some of the flow away from these springs.

The applicant has satisfied the requirements to mitigate the impacts of possibly causing a decrease in flow rate to the springs discussed earlier, as a result of possible subsidence, in accordance with UMC Sec 783.17; 784.14(a); 784.20(c) 817.124(b); 817.126(a); and 817.133(a). Therefore the possible subsidence impacts are determined not to be significant.

There are no perennial streams that are expected to be affected by any anticipated mining (See Permit Condition No. 8). The intermittent flow in Consumers Canyon is likely to be intercepted by subsidence fractures. This combined with possible loss of spring flow supplying water to Consumers Canyon may result in diminishing the intermittent flow in Consumers Canyon. This effect will not be long lasting as the subsidence effects are generally self healing. The applicant has committed to restoring subsidence affected features by replacing affected water sources, in accordance with UMC 817.57 and 817.126. Permit condition number 8 address possible subsidence under perennial by requiring the applicant to demonstrate that impacts to the streams are not likely, and by providing complete mitigation plans for regulatory approval if subsidence should occur. These potential impacts are therefore determined to be not significant.

On a worse-case basis, if all the springs are dryed up, together with the water consumption associated with the No. 2 and C&W Mines, it is predicted that a total of less than 37 gpm (60-acres-feet per year) will be lost from the Gordon Creek drainage. The 37 gpm represents only 1.2 to 1.6 percent of flow of the North Fork of Gordon Creek, on a worst-cast basis. Since the applicant has committed to mitigate impacts affecting diminished flow in springs and seeps, then the loss of the Gordon Creek drainage is determined to be not significant.

FINDING

The Regulatory Authority concludes from the cumulative hydrologic impact assessment report and the technical assessment that increases in total dissolved solids (including chloride and sulfate) and total suspended solids will occur; however, these increases have been determined to not cause material damage to the surrounding hydrologic balance. In addition, two springs with water rights (Bryner and Consumer Canyon springs), and surface water flow in Consumers Canyon may have a diminution in flow, where the applicant has provided mitigating measures. OSM determines that the mining operation has been designed to prevent material damage to the hydrologic balance outside the proposed mine plan area for the life of the proposed mining operations.

U.S. DEPARTMENT OF THE INTERIOR
OFFICE OF SURFACE MINING
RECLAMATION AND ENFORCEMENT
NOTICE OF A DECISION AND AVAILABILITY
OF BOTH A TECHNICAL ANALYSIS AND AN
ENVIRONMENTAL ASSESSMENT FOR
BEAVER CREEK COAL COMPANY
PERMANENT PROGRAM PERMIT
GORDON CREEK NO. 2 MINE
CARBON COUNTY, UTAH

The United States Department of the Interior, Office of Surface Mining Reclamation and Enforcement (OSM), has approved, with conditions, a 5-year permit for Beaver Creek Coal Company to mine coal at its Gordon Creek No. 2 Mine.

The Gordon Creek No. 2 underground coal mine is located in Carbon County, Utah, located approximately 20 miles northwest of Price, Utah. The mine has been in operation since 1969. The proposed permit area will cover approximately 2300 acres, approximately 20.81 acres of which have been disturbed to date. Maximum mine production is at a rate of 10.58 million tons of coal over 14 years.

Any person with an interest which is or may be adversely affected by this Federal permit approval action may request an adjudicatory hearing on the final decision within 30 days after publication of this notice, in accordance with Section 514(c) of the Surface Mining Control and Reclamation Act (SMCRA). Any hearing will be governed by provisions of 5 U.S.C. Section 554. A petition for review of the OSM decision should be submitted to:

Hearings Division
Office of Hearings and Appeals
U.S. Department of the Interior
4015 Wilson Boulevard
Arlington, Virginia 22203

Pursuant to 40 C.F.R. Sections 1501.4(c) and 1506.6, notice is hereby given that Utah Division of Oil, Gas, and Mining has completed a technical analysis (TA) for the mining and reclamation plan (mining plan) for the Gordon Creek No. 2 Mine, Carbon, Utah. OSM has supplemented this TA with its own environmental assessment (EA). OSM's recommendation to approve Beaver Creek Coal Company mining plan and the permit application with conditions is in accordance with Sections 510 and 523 of SMCRA. OSM's analysis is that no significant environmental impacts would result from such approval. For information or clarification concerning the approval of the Gordon Creek No. 2 Mine plan, please contact Mark Humphrey or Walter Swain at (303) 844-3806, Office of Surface Mining, Denver, Colorado.

Both the TA and the EA are available for public review at the following locations:

Office of Surface Mining Reclamation and Enforcement
Western Technical Center
1020 15th Street
Denver, Colorado 80202

Office of Surface Mining Reclamation and Enforcement
Enforcement and Inspection
219 Central Avenue, NW., Room 216
Albuquerque, New Mexico 87102

Utah Division of Oil, Gas and Mining
4241 State Office Building
Salt Lake City, Utah 84114

AFFIDAVIT OF PUBLICATION

STATE OF UTAH
County of Carbon, } ss.

I, Dan Stockburger, on oath, say that I am the General Manager of The Sun-Advocate, a weekly newspaper of general circulation, published at Price, State and County aforesaid, and that a certain notice, a true copy of which is hereto attached, was published in the full issue of such newspaper for Four (4) consecutive issues, and that the first publication was on the 14th day of December, 19 83 and that the last publication of such notice was in the issue of such newspaper dated the 4th day of January, 19 84

Dan Stockburger

Subscribed and sworn to before me this 4th day of January, 19 84

Holly Jo Baker
Notary Public.

My Commission expires My Commission Expires October 22, 1986, 19

Publication fee, $ 148.80

PUBLIC NOTICE
GORDON CREEK NO. 2 MINE
BEAVER CREEK COAL CO.
P.O. BOX 1378
PRICE, UTAH 84501
DETERMINATION OF COMPLETENESS

The Utah Division of Oil, Gas and Mining (Division) has completed a review of the Mining and Reclamation Plan (MRP) and amendments submitted by Beaver Creek Coal Company for the Gordon Creek #2 Mine. The Division has determined the plan to be apparently complete. In compliance with Section UMC 786.11(a) of the Utah Coal Mining Reclamation Act (UMC, Section 40-10-1 et seq.), notice is hereby given to the general public that a complete plan is available for public review for this proposed operation.

The Gordon Creek #2 Mine is located in Bryner Canyon, approximately 20 road miles northwest of Price, Utah. The following are the legal descriptions of the permit areas:

Township 13 South, Range 7 East, SLBM, Utah
Sec. 12: E½, E½ W½
Sec. 13: NE¼ NE¼, N½ NW¼ NE¼, N½ S½ NW¼ NE¼, S½ S½ NW¼ NE¼, S½ NE¼, E½ W½, SE¼
Sec. 24: N½ NE¼, NE¼ NW¼
Township 13 South, Range 8 East, SLBM, Utah
Sec. 7: W½ SW¼, SE¼ SW¼
Sec. 17: SW¼ SW¼
Sec. 18: Lots 1-4, NW¼ NE¼, S½ NE¼, E½ NW¼ NE¼ SW¼, SE¼, SE¼ SW¼, S½ NW¼, S½ NE¼, NW¼ NE¼
Sec. 19: NE¼, NE¼ NW¼, N½ SW¼, NW¼ SE¼; Lots 1 and 2, SE¼ NW¼

The permit area is located on the Jump Creek, Utah, U.S. Geological Survey 7.5 minute quadrangle map.

Federal Coal Leases are #U-47975 and #U-8319.

The Division will now prepare a Technical Analysis (TA) to determine whether the proposed plan meets all the criteria of the Permanent Program Performance Standards according to the requirements of UCA, Section 40-10-1 et seq.

Upon completion of the TA for said plan, a decision will be made as to approval or disapproval of the permit application. This plan is available for public review at: Division of Oil, Gas and Mining, 4241 State Office Building, Salt Lake City, Utah 84114, and at the Carbon County Courthouse, Price, Utah 84501.

Comments on the proposed MRP may be addressed to the Director of the Division: Dr. Dianne Nielson, Director, Division of Oil, Gas and Mining, 4241 State Office Building, Salt Lake City, Utah 84114. Attention: Mr. James W. Smith, Jr.

Published in the Sun Advocate December 14, 21 and 28, 1983 and January 4, 1984.