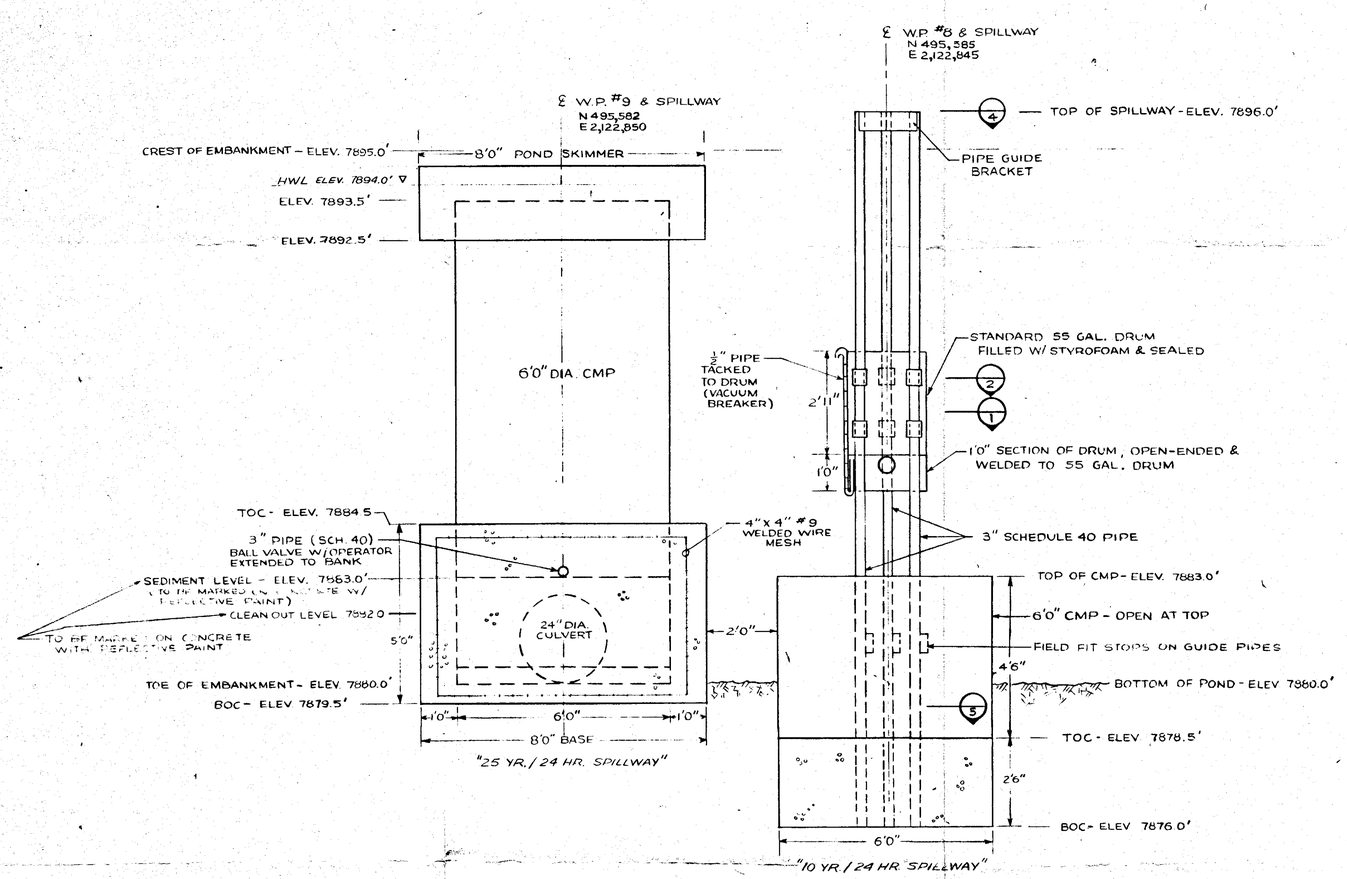

PRINCIPAL & EMERGENCY SPILLWAY
ELEVATION VIEW
SCALE: 1" = 2.0'

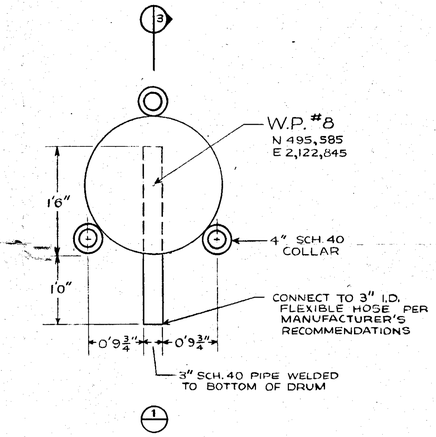

PLAN VIEW OF
SPILLWAY FLOAT
SCALE: 1" = 1.0'

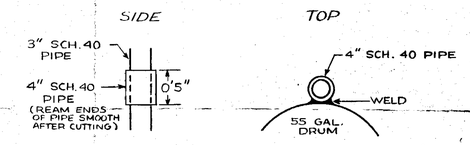

2

COLLAR DETAILS
NO SCALE

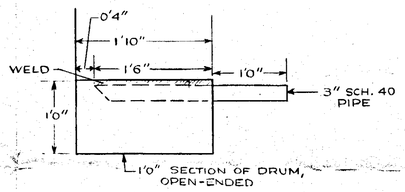

3

FLOAT SECTION
SCALE: 1" = 1.0'

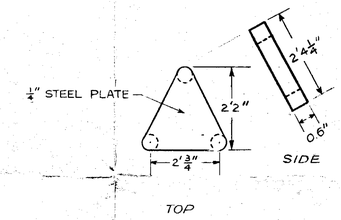

4

GUIDE BRACKET DETAIL
SCALE: 1" = 2.0'

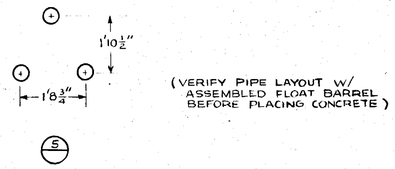

5

GUIDE PIPE LAYOUT
SCALE: 1" = 2.0'

RECEIVED
MAY 19 1986
DIVISION OF
OIL, GAS & MINING
5/15/86

BEAVER CREEK COAL COMPANY

POND No. 2
SPILLWAY DETAILS

Scale:	Date:	Design By:	Drawn By:
AS NOTED	JUNE/1985	CHP	KRL

ACZ INC.
ENGINEERING AND ENVIRONMENTAL DIVISION
STEAMBOAT SPRINGS, CO 80477

Drawing Number: 7-8b

REV. 5-8-86
REVISED 2/9/83

new map replaced 12-11-91