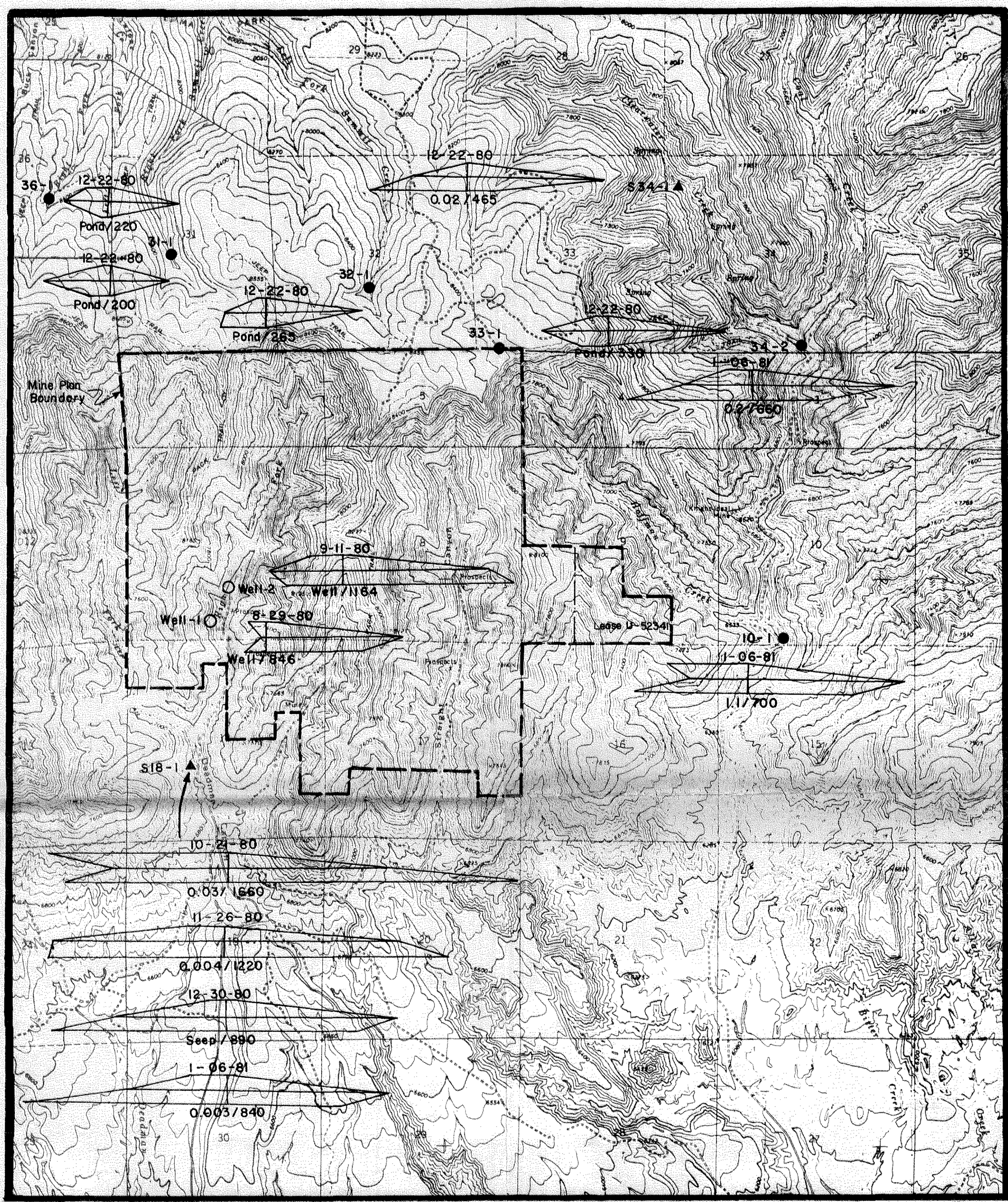

FIGURE 4. WATER QUALITY DATA OF WATER WELLS, STREAMS, AND IDENTIFIED SEEPS AND SPRINGS WITHIN AND ADJACENT TO THE TOWER MINE PLAN AREA.

RECEIVED
OCT 15 1986
DIVISION OF
OIL, GAS & MINING

TOWER RESOURCES, INC.
Price, Utah

LEGEND

▲ Ground Water monitoring station
● Surface Water monitoring station
○ Well monitoring station

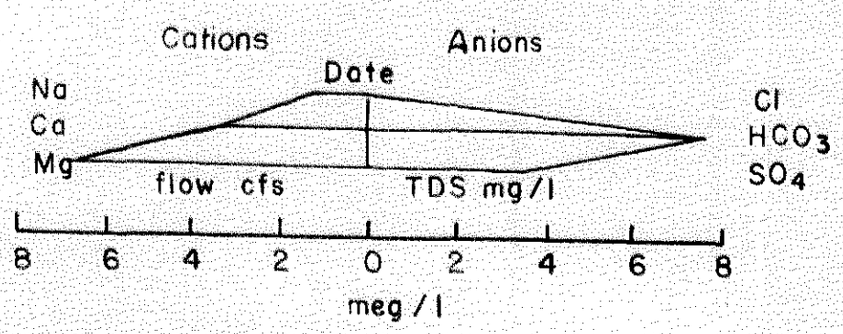

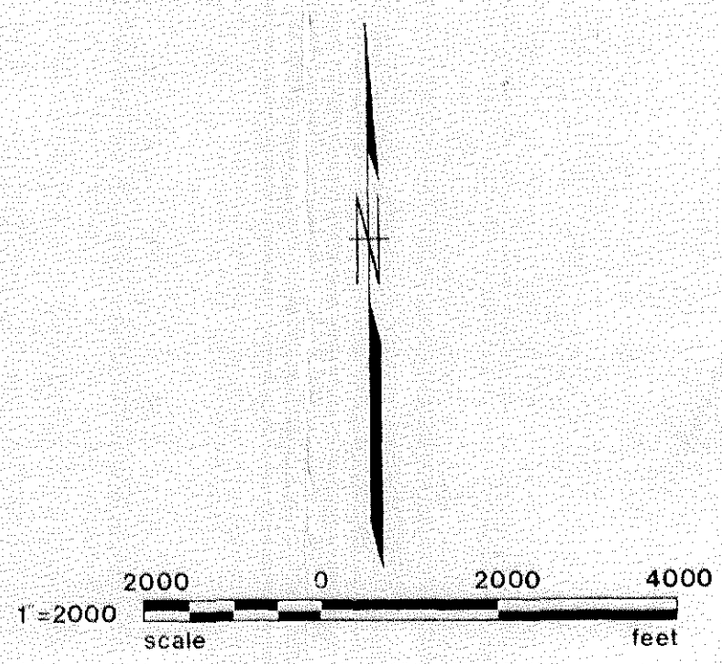

Prepared by
VAUGHN HANSON ASSOCIATES
Salt Lake City, Utah

February, 1981