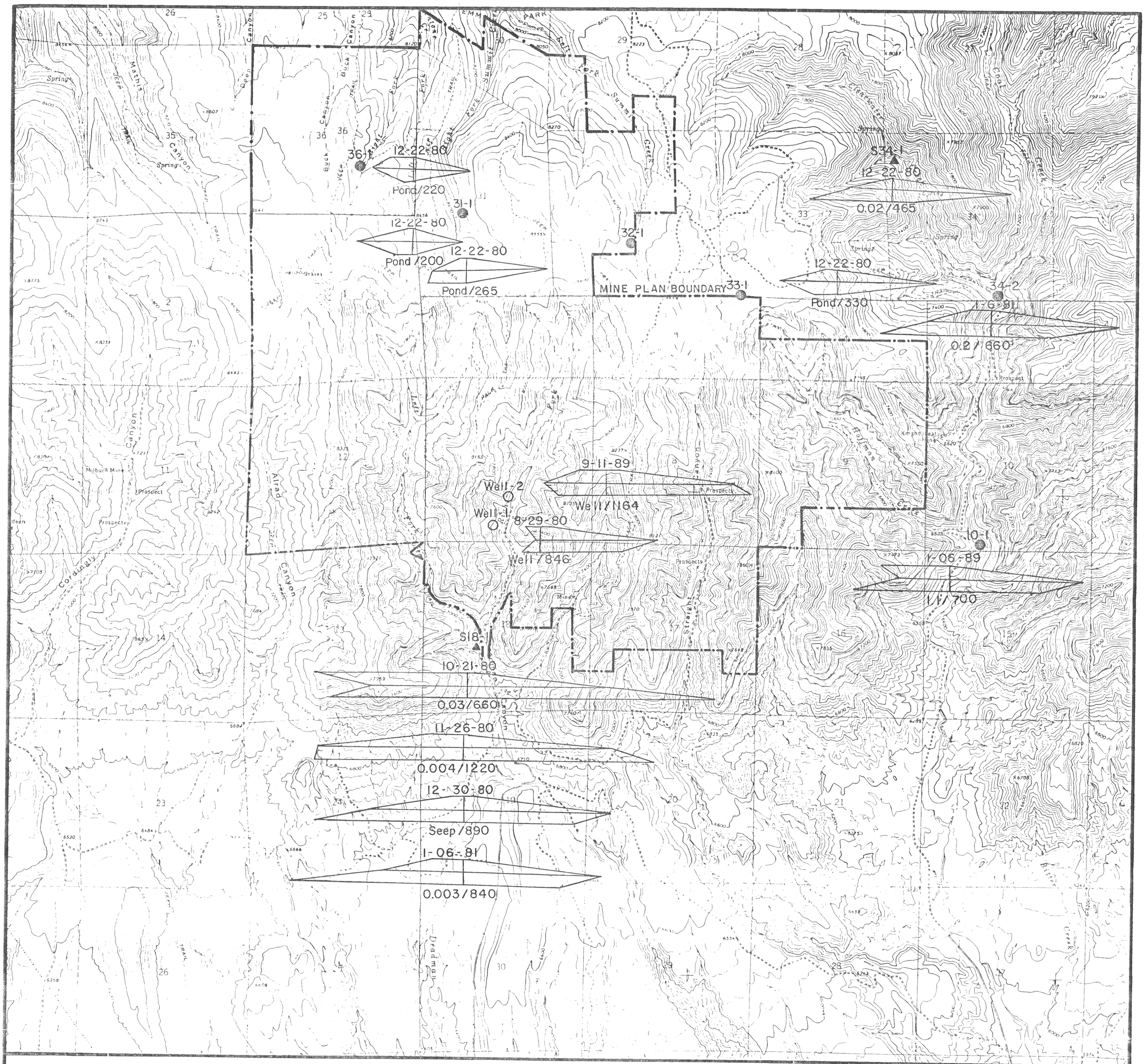

FIGURE 4 - Water Quality Data of Water Wells, Streams, and Identified Seeps and Springs Within and Adjacent to the Andalex Resources, Inc. Mine Plan Area

Legend

- ▲ Ground Water Monitoring Station
- ● Surface Water Monitoring Station
- ○ Well Monitoring Station

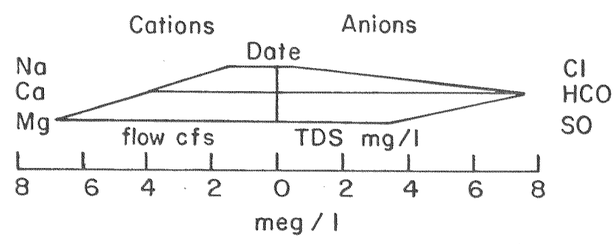

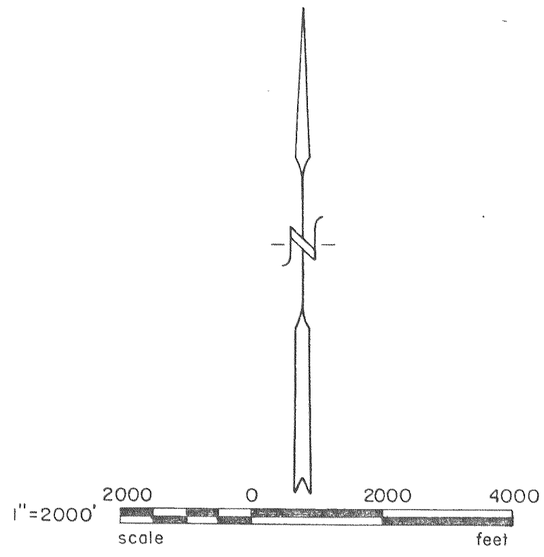

RECEIVED
APR 0 8 2004
DIV. OF OIL, GAS & MINING

Prepared by:
Vaughn Hanson Associates
Salt Lake City, Utah
February 1981

Revisions:

03/06/98	JCB	Andalex Resources, Inc.
05/14/98	JCB	Andalex Resources, Inc.
12/28/98	JCB	Andalex Res. Inc.
2/13/02	JCB	Andalex Res. Inc.
8/16/02	JCB	Andalex Res. Inc.
2/20/04	DG	

Figure 4