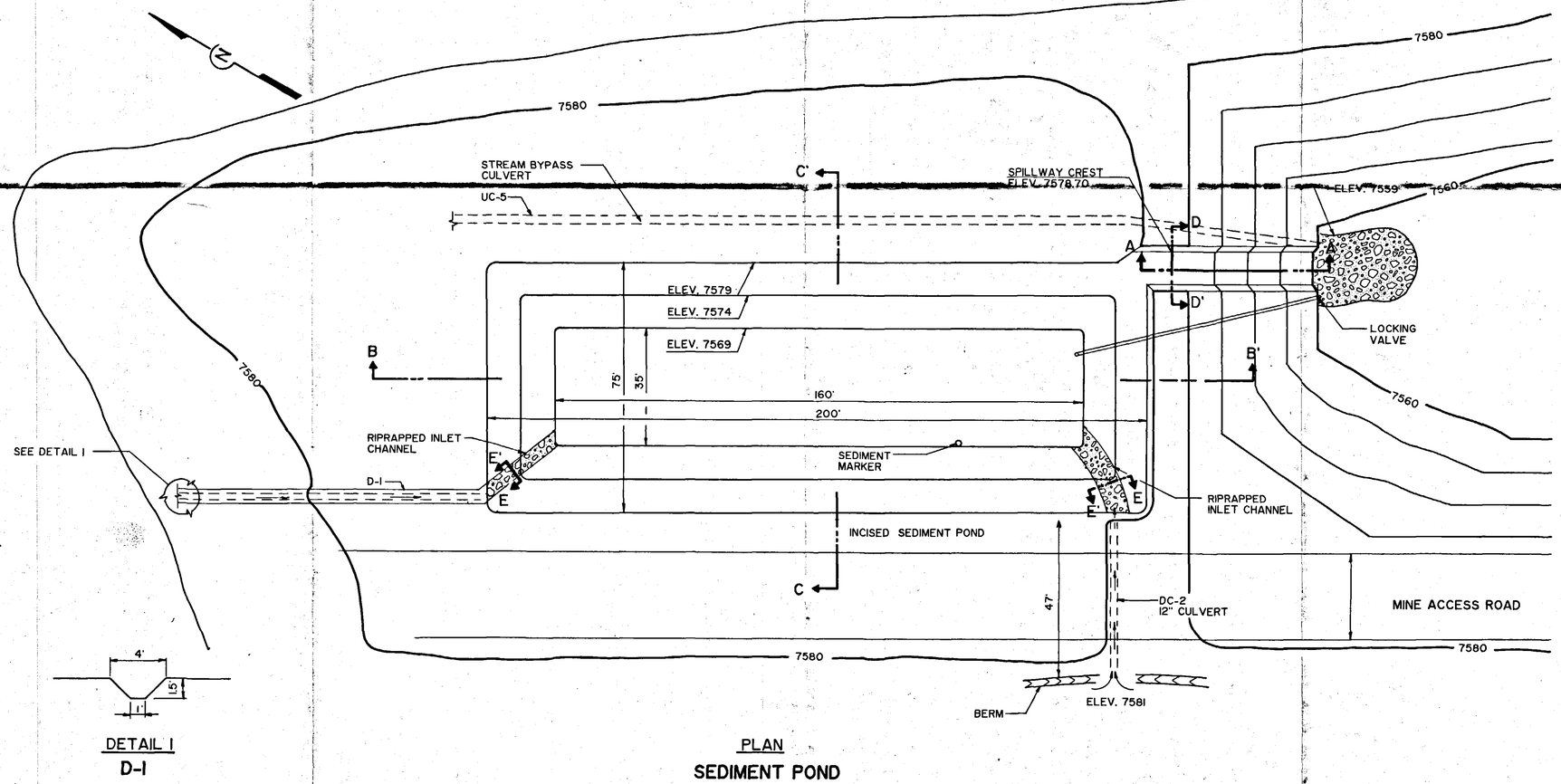

PLAN

SEDIMENT POND

SCALE: 1" = 20'

DETAIL I

D-I

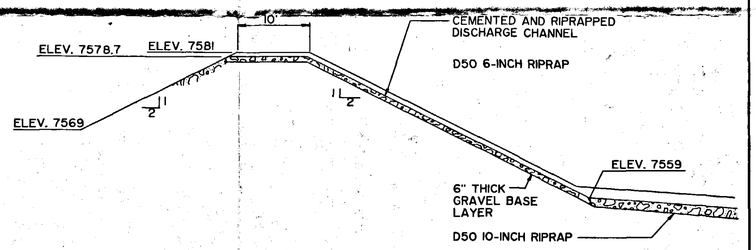

SECTION A-A'

SPILLWAY

SCALE 1" = 10'

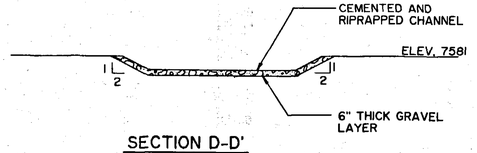

SECTION D-D'

SPILLWAY CROSS SECTION

SCALE 1" = 5'



SECTION E-E'

RIPRAPPED INLET CHANNEL

NO SCALE

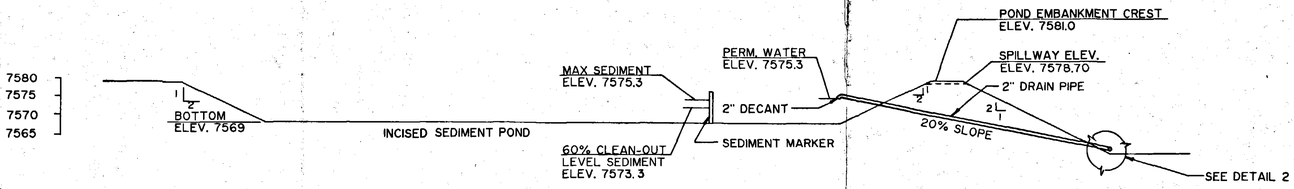

SECTION B-B'

SEDIMENT POND

SCALE 1" = 20'

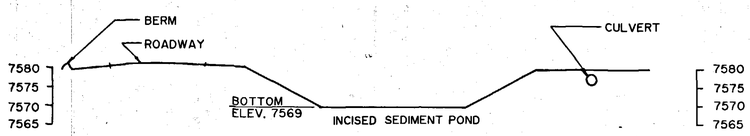

SECTION C-C'

SEDIMENT POND

SCALE: 1" = 20'

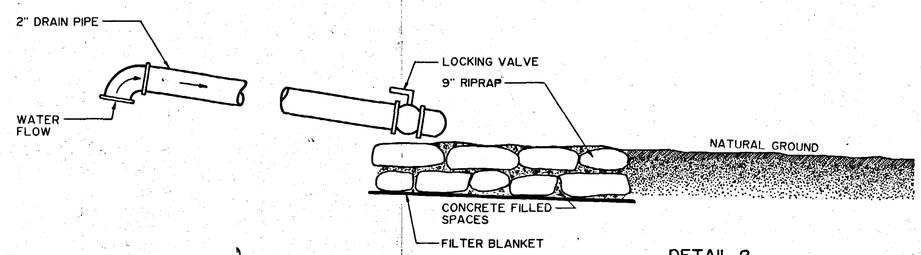

DETAIL 2

DRAIN PIPE DECANT

SCALE: 2" = 1'

No. 7102
Richard E. White
26 May 1992

RECEIVED
MAY 28 1992
DIVISION OF OIL GAS & MINING

FILE COPY

PLATE 7-6

RECEIVED
MAY 2 1995
DIV. OF OIL, GAS & MINING

BLUE BLAZE COAL CO.

SEDIMENTATION POND DETAIL MAP

SURFACE FACILITIES MAP

Carbon County, Utah

Approved By: *Wm. R. Skaggs* Date: 5/9/92

REVISED