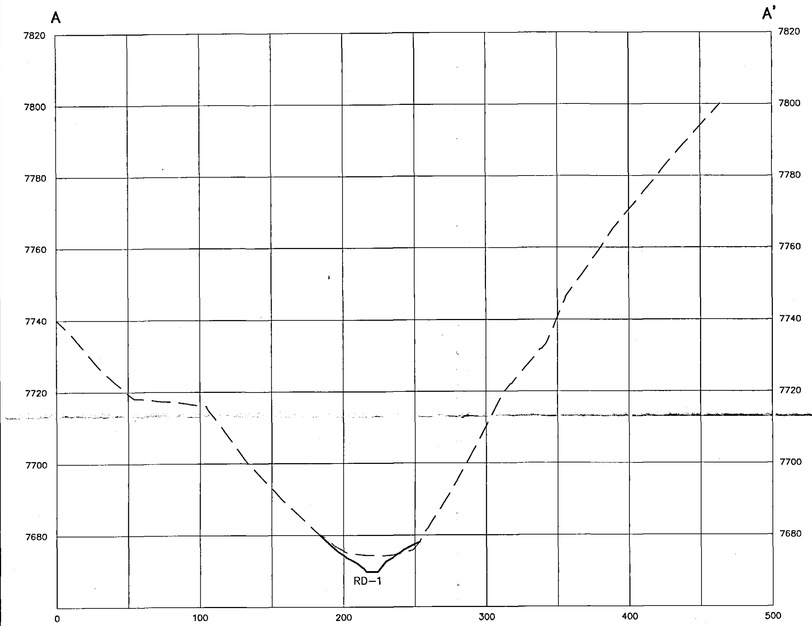

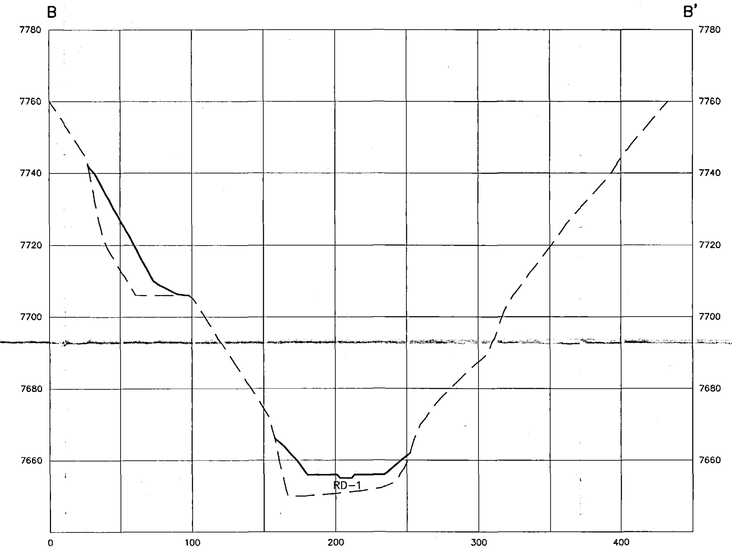

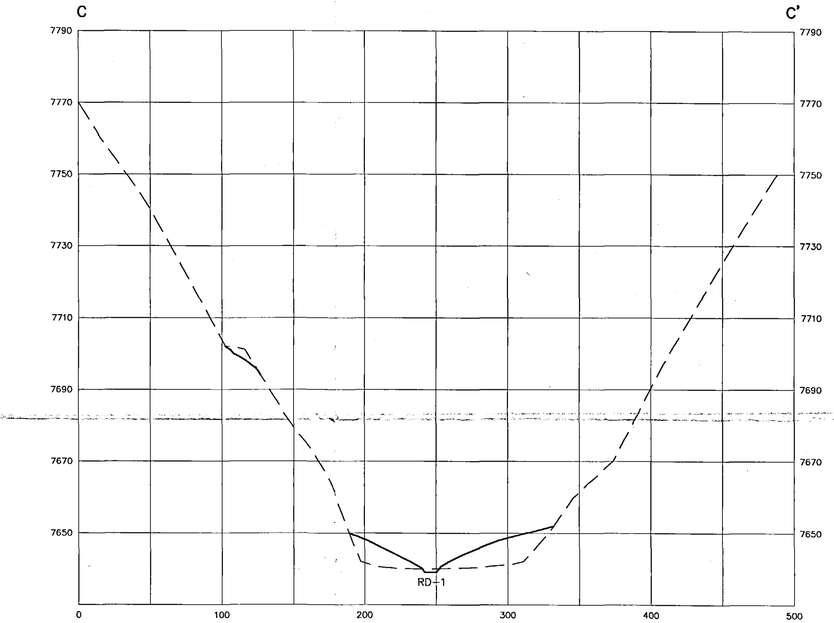

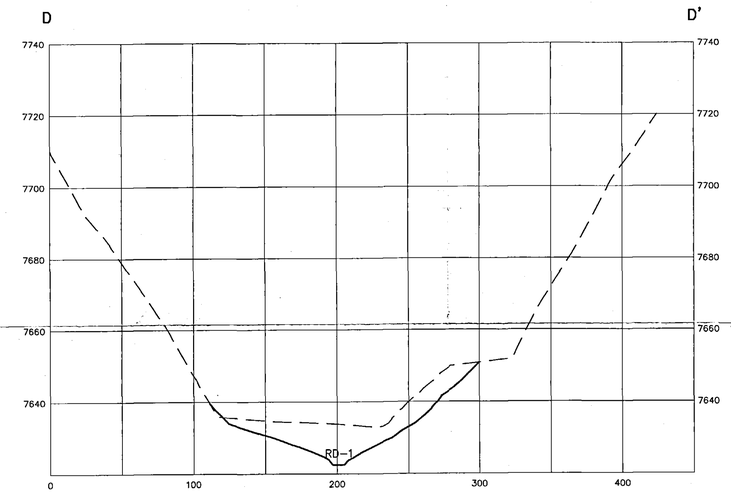

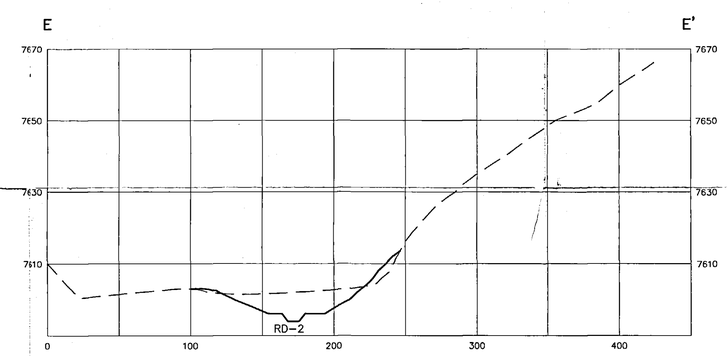

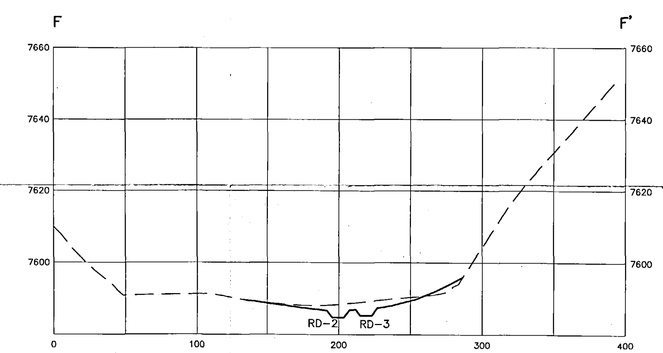

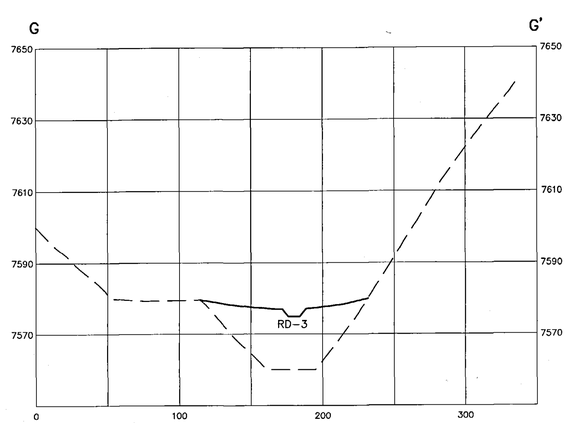

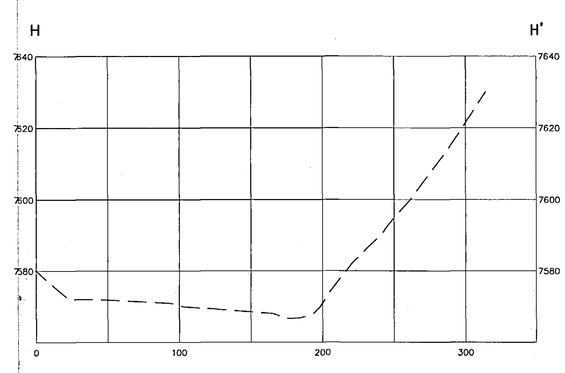

RECEIVED
FEB 11 1998
DIV OF OIL, GAS & MINING

REGISTERED PROFESSIONAL ENGINEER
No. 168246
RICHARD B. WHITE
2/10/98
STATE OF UTAH

NOTES:

1. DASHED TOPOGRAPHY REPRESENTS OPERATIONAL CONDITIONS. SOLID TOPOGRAPHY REPRESENTS RECLAMATION CONDITIONS.
2. SEE PLATE 3-7 FOR CROSS SECTION LOCATIONS.

0' 50'
HORIZONTAL SCALE

0' 20'
VERTICLE SCALE

REVISION	
2-9-98	VSB

PLATE 3-7A

POST MINING CROSS SECTIONS

HORIZON MINE

HORIZON COAL CORPORATION
P.O. BOX 599
HELPER, UTAH 84526

DRAWN BY: SWF	CHECKED BY: RBW	DATE: 1-16-98
APPROVED BY: VSB	AUTOCAD FILE: G:\UC572\02\DWG\PLATE37A.DWG	

EarthFax Engineering, Inc.