CROSS SECTION A - A'
Out of Disturbed Area

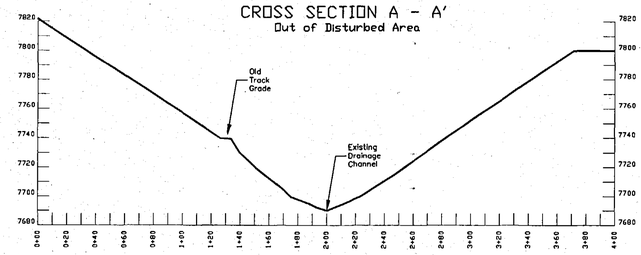

CROSS SECTION B - B'

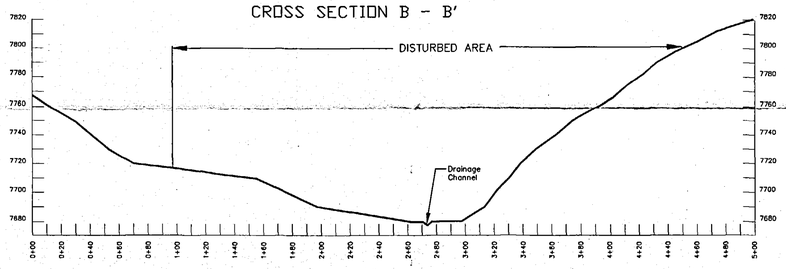

CROSS SECTION C - C'

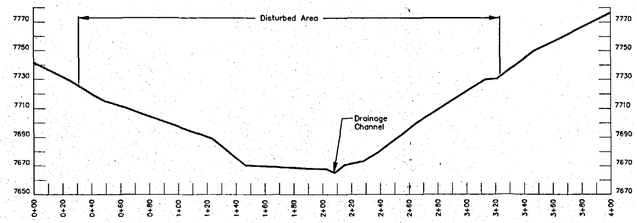

CROSS SECTION D - D'

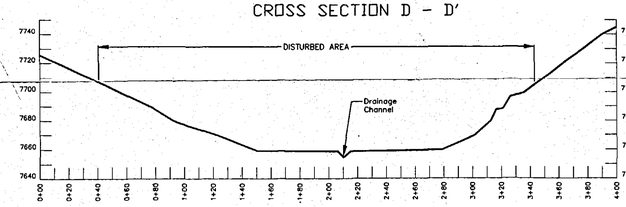

CROSS SECTION E - E'

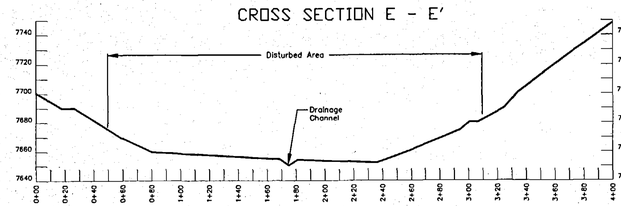

CROSS SECTION F - F'

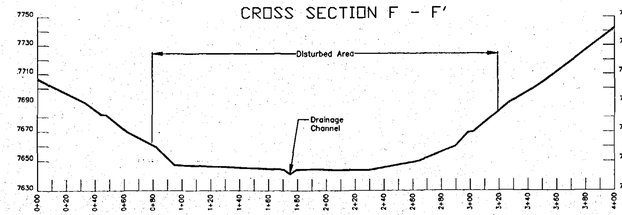

CROSS SECTION G - G'

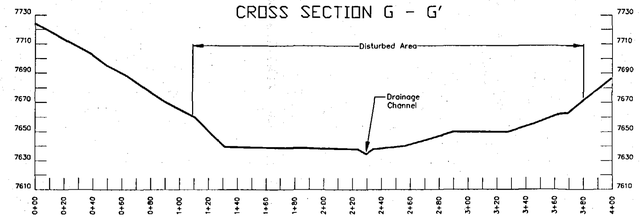

CROSS SECTION H - H'

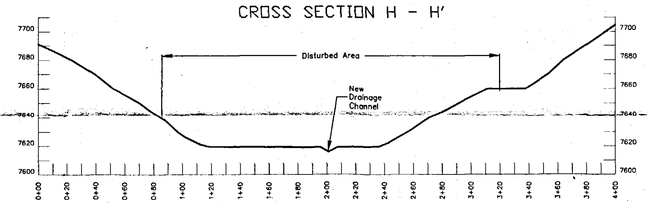

CROSS SECTION I - I'

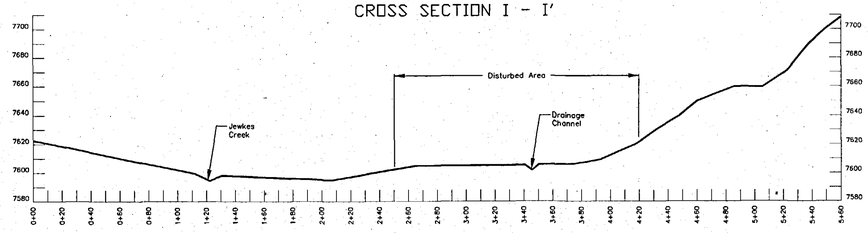

CROSS SECTION J - J'

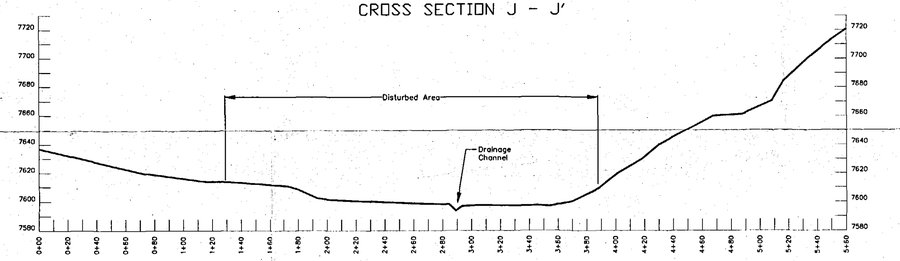

CROSS SECTION K - K'

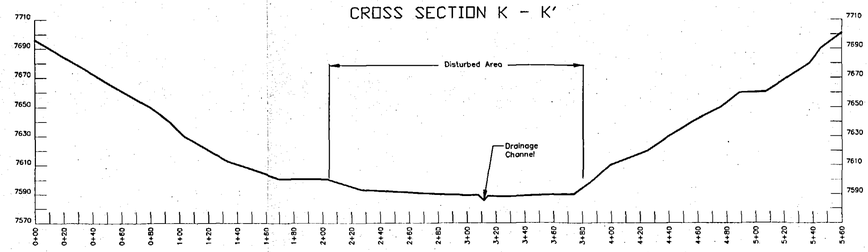

CROSS SECTION L - L'

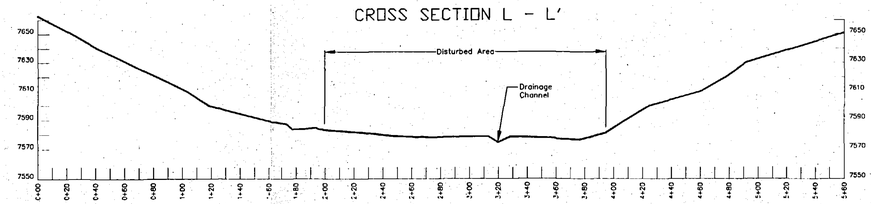

CROSS SECTION M - M'
Out of Disturbed Area

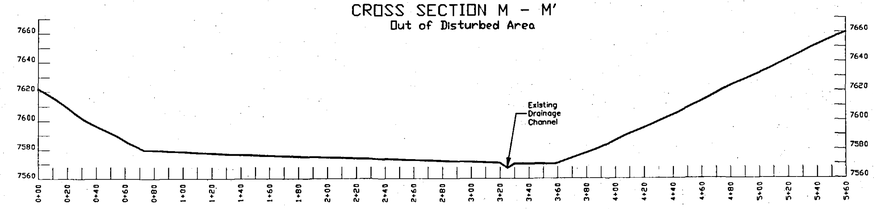

CROSS SECTION N - N'
Out of Disturbed Area

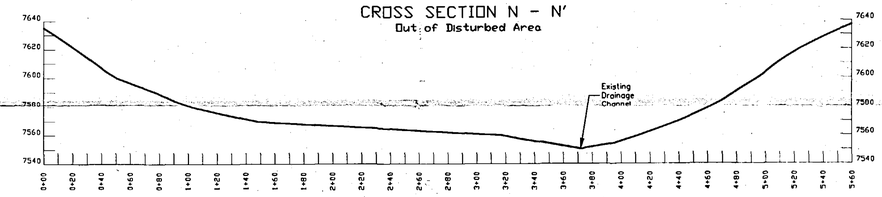

CROSS SECTION O - O'
Out of Disturbed Area

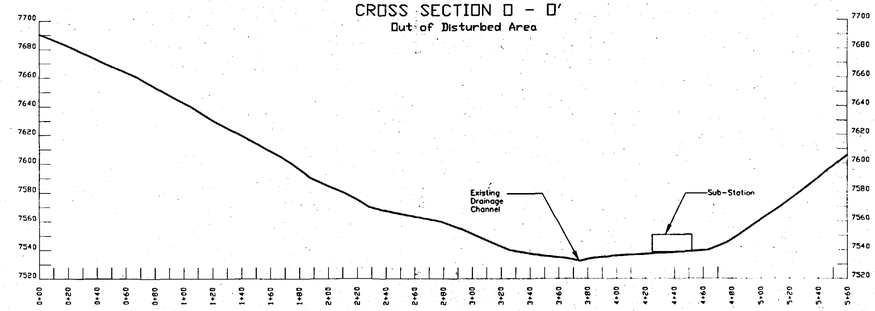

CROSS SECTION P - P'
Out of Disturbed Area

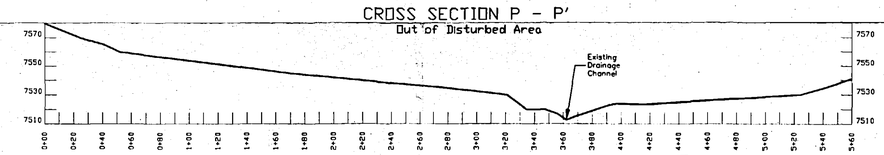

SUPERSEDED
EFFECTIVE:
APR 07 1998
UTAH DIVISION OIL, GAS AND MINING

REGISTERED PROFESSIONAL ENGINEER
No. 7102
RICHARD B. WHITE
9/3/96
STATE OF UTAH

Vert. Scale 1" = 50'
Hort. Scale 1" = 50'

REVISION	
DATE	DATE
7-2-96	DVS
8-23-96	VSB
9-2-96	VSB

PLATE 3-7A

POST MINING CROSS SECTIONS

HORIZON No. 1 MINE

HORIZON COAL CORPORATION
P.O. BOX 2560
WISE, VIRGINIA 24273

DRAWN BY: DVS | CHECKED BY: DVS | DATE: 6-28-96
APPROVED BY: BJB | AUTOCAD FILE: PLATE3-7.DWG

BOURQUIN MINERAL ENGINEERING
EarthFax Engineering, Inc.