C/007/020 Incoming
cc: Amanda
Joe

Snell & Wilmer
L.L.P.
LAW OFFICES

Gateway Tower West
15 West South Temple
Suite 1200
Salt Lake City, Utah 84101-1547
801.257.1900
801.257.1800 (Fax)
www.swlaw.com

DENVER
LAS VEGAS
LOS ANGELES
LOS CABOS
ORANGE COUNTY
PHOENIX
RENO
SALT LAKE CITY
TUCSON

Denise A. Dragoo
(801) 257-1998
ddragoo@swlaw.com

August 5, 2015

VIA E-MAIL AND
CERTIFIED MAIL, RETURN RECEIPT REQUESTED

Dana Dean
Associate Director
Utah Division of Oil, Gas & Mining
1594 West North Temple
Salt Lake City, Utah 84116

Re: Hidden Splendor Resources, Inc., Request for Vacation of Fact of Violation, Failure to Abate Cessation Order No. 21155, issued August 4, 2015, Horizon Mine Permit C/007/0020; Request for Extension of Time to Abate NOV 21151

Dear Associate Director Dean:

On behalf of Hidden Splendor Resources, Inc. ("HSR"), we respectfully request that the Division vacate the Failure to Abate Cessation Order No. 21155 ("CO"), copy attached as Exhibit 1, and allow the operator additional time to abate the underlying Notice of Violation No. 21151 ("NOV"). HSR timely abated NOV 21151 and NOV 21153 on July 28, 2015, and notified Division inspector Amanda Daniels that this work had been completed. See e-mail from Alex Walker to Amanda Davis, dated July 30, 2015, attached as Exhibit 2. The Division inspector visited the Horizon Mine site on Monday, August 3, 2015 to confirm that the abatement work had been completed. At that time, Ms. Daniels terminated NOV 21153, one of the two NOVs, but found that mud and sediment was blocking culverts and diversions which prevented the abatement of NOV 21151. The report prepared by Ms. Daniels, attached at Exhibit 1, confirms that the inspection occurred after a rain storm, on the last day of the abatement period for NOV 21151. Apparently due to the fact that the abatement period had expired, the inspector issued a failure to abate cessation order regarding NOV 21151.

Due to events beyond the control of the operator, including the unfortunate timing of the inspection immediately following a heavy rain storm event, HSR requests that the CO be vacated and that the operator be allowed an additional 30 days to complete the abatement of the NOV. This request is supported as follows:

1. As set forth in the attached affidavit, the contractor hired by HSR to undertake abatement work at the Horizon Mine performed clean up and repair work on the inlet to culvert DC-2 and the outlet of culvert UC-1 which were the locations cited in NOV

Snell & Wilmer is a member of LEX MUNDI, The Leading Association of Independent Law Firms

Number 21151. This work was completed on July 28, 2015. Affidavit, Kevin Peterson, Wild West Equipment & Hauling, LLC, dated August 5, 2015, attached as Exhibit 3.

2. Severe rainstorms and flash flooding in the area of the Horizon Mine occurred during Sunday evening, August 2, 2015 and Monday morning, August 3, 2015 and this storm event caused additional sediment to accumulate in the areas where the NOV abatement work had been performed. See, Affidavit, Exhibit 3.

3. Publically available data confirms that the Price area received approximately 1.2 inches of rainfall during the period in question and about 5 hours prior to the Division's inspection. See rainfall data, Exhibit 4.

4. HSR's contractor has now returned to the Horizon Mine and is cleaning out the inlet to culvert DC-2, the outlet of culvert UC-1 and is cleaning and repairing the waddle on the south facing slope of Portal Canyon, and the waddles located between the Carbon County Road and the Horizon Sediment Pond. Affidavit, Exhibit 3.

In sum, HSR seeks the vacation of the fact of violation of the CO. Further, due to circumstances beyond the control of the operator and despite the good faith abatement activities currently ongoing at the Horizon Mine, HSR needs an extension of time beyond the August 3, 2015 deadline to abate the NOV. HSR requests an additional 30 days to abate the underlying NOV and any modifications to the NOV to address the issues raised in the CO. HSR requests that this information be considered in any penalty assessment issued with respect to this enforcement action. See R645 - 401- 610. Finally, pursuant to R645-401-700, we request an informal conference to review the fact of violation of the CO and any penalty assessment resulting from the NOV and/or CO.

Very truly yours,

Snell & Wilmer

Denise A. Dragoo

DAD:mkm

cc: Daron Haddock
Alex Walker, esq.

Enclosure

EXHIBIT 1

State of Utah

DEPARTMENT OF NATURAL RESOURCES

MICHAEL R. STYLER
Executive Director

Division of Oil, Gas and Mining

JOHN R. BAZA
Division Director

GARY R. HERBERT
Governor

GREG BELL
Lieutenant Governor

Inspection Report

Permit Number:	C0070020
Inspection Type:	PARTIAL
Inspection Date:	Monday, August 03, 2015
Start Date/Time:	8/3/2015 11:00:00 AM
End Date/Time:	8/3/2015 12:00:00 PM
Last Inspection:	Wednesday, July 15, 2015

Representatives Present During the Inspection:
OGM Amanda Daniels

Inspector: Amanda Daniels,

Weather: Overcast

InspectionID Report Number: 5260

Accepted by: DHADDOCK
8/4/2015

Permitee: **HIDDEN SPLENDOR RESOURCES**
Operator: **HIDDEN SPLENDOR RESOURCES**
Site: **HORIZON MINE**
Address: **57 WEST 200 SOUTH, SUITE 400, SALT LAKE CITY UT 84101**
County: **CARBON**
Permit Type: **PERMANENT COAL PROGRAM**
Permit Status: **ACTIVE**

Current Acreages

1,577.00	Total Permitted
9.50	Total Disturbed
	Phase I
	Phase II
	Phase III

Mineral Ownership

- [x] Federal
- [ ] State
- [ ] County
- [x] Fee
- [ ] Other

Types of Operations

- [x] Underground
- [ ] Surface
- [ ] Loadout
- [ ] Processing
- [ ] Reprocessing

Report summary and status for pending enforcement actions, permit conditions, Division Orders, and amendments:

An inspection was conducted to evaluate if NOVs 21151 and 21153 were abated as required. The abatement date for both of these NOVs was August 3rd, the day of the inspection. FTACO 21155 was issued, NOV 21153 was terminated. It was not raining during the inspection, but it had recently rained.

Inspector's Signature Amanda Daniels **Date** Tuesday, August 04, 2015

Amanda Daniels,
Inspector ID Number: 67

Note: This inspection report does not constitute an affidavit that compliance with the regulatory program of the Division of Oil, Gas and Mining.

UTAH DNR OIL, GAS & MINING

3. Topsoil

NOV 21153 was issued during last months inspection due to failure to protect topsoil, specifically topsoil piles D and E. These piles are located on the south facing slope of Portal Canyon and have waddles placed on the lowest part of the piles to prevent topsoil from eroding off the piles. The waddles do not appear to be adequately protecting topsoil from eroding, since it appears that all it takes is one or two storms to hit the site, and the erosion from the piles either over tops the waddles or under cuts them. The waddles are also showing signs of ware that would prevent them from fully functioning. (see inspection pictures) To abate NOV 21153, the waddles were re-staked, but it should be emphasized that this is a temporary fix at best. NOV 21153 was terminated.

4.a Hydrologic Balance: Diversions

NOV 21151 was issued for failing to maintain the inlet to culvert DC-2 and the outlet of culvert UC-1. At the time of the NOV issuance, the inlet to DC-2 had been completely buried by mud, and the outlet of UC-1 was half full of sediment.
The outlet of UC-1 still appears to be half full of sediment. It looked like some mud had been removed from the outlet, but not enough to remove any significant sediment.
During the inspection there was evidence that some mud and sediment had been pulled from the inlet of DC-2 but the there was a large pond of water at the inlet, and almost no water was passing through the outlet of DC-2. The culvert appears to be completely blocked. See inspection pictures for more details.
NOV 21151 was not abated as required, as a result, FTACO 21155 was issued.

4.b Hydrologic Balance: Sediment Ponds and Impoundments

The sediment pond is filling with water, it seems likely that the pond may discharge this fall. The inlets are continuing to erode and bank erosion is getting worse. FTACO 12147, issued August 5, 2014, is still outstanding.

4.c Hydrologic Balance: Other Sediment Control Measures

The site is seeing more and more erosion taking place. This will only make problems appearing with the sediment ponds worse, and disturbed drainage culvert DC-2 will continue seeing sediment and mud deposits at the inlet.

4.e Hydrologic Balance: Effluent Limitations

The sediment pond was not discharging.

7. Coal Mine Waste, Refuse Piles, Impoundments

Coal refuse is piled throughout the site. It erodes easily and is continuing to contribute sediment to the pond.

TOPSOIL
STORAGE
PILE

Citation for Non-Compliance
Utah Coal Regulatory Program

1594 West North Temple, Salt Lake City, UT 84114
Phone: (801) 538-5340 Fax: (801) 359-3940

Citation #: 21155
Permit Number: C0070020
Date Issued: 08/04/2015

☐ NOTICE OF VIOLATION ☐ CESSATION ORDER (CO) ☑ FAILURE TO ABATE CO

Permittee Name: HIDDEN SPLENDOR RESOURCES	Inspector Number and ID:	67	ADANIELS
Mine Name: HORIZON MINE	Date and Time of Inspection:	08/03/2015	11:00 am
Certified Return Receipt Number: 70123460000295596588	Date and Time of Service:	08/04/2015	

Nature of condition, practice, or violation:
Failure to completed required abatement of Notice of Violation (NOV) 21151. The inlet to culvert DC-2 was completely blocked, and the outlet of UC-1 was still half full of sediment. See inspection report 5260 from August 3, 2015.

Provisions of Act, regulations, or permit violated:
R645-301-752.100, R645-301-731.121, R645-301-742.100

☑ **This order requires Cessation of ALL mining activities.** (Check box if appropriate.)

☐ Condition, practice, or violation is creating an imminent danger to health or safety of the public.	☐ Permittee is/has been conducting mining activities without a Permit.
☐ Condition, practice, or violation is causing or can reasonably be expected to cause significant, imminent environmental harm to land, air, or water resources.	☑ Permittee has failed to abate Violation(s) included in ☑ Notice of Violation or ☐ Cessation Order within time for abatement originally fixed or subsequently extended.

☐ **This order requires Cessation of PORTION(S) of mining activities.**

Mining activities to be ceased immediately: ☐ Yes ☐ No	Abatement Times (if applicable).

Action(s) required: ☑ Yes ☐ No
Complete the abatement requirements of NOV 21151.

ALEX WALKER	AMANDA DANIELS
(Print) Permittee Representative	(Print) DOGM Representative
Permittee Representative's Signature - Date	DOGM Representative's Signature - Date

SEE REVERSE SIDE Of This Form For Instructions And Additional Information

EXHIBIT 2

From: Alex Walker [mailto:awalkerlaw@aol.com]
Sent: Tuesday, August 04, 2015 3:38 PM
To: Dragoo, Denise
Subject: Fwd: NOV 21151 and 21153

Alexander Walker
57 West 200 South, Suite 400
Salt Lake City, Utah. 84101
(801)363-0100
(801)521-3301 (Fax)

Begin forwarded message:

> **From:** Alex Walker <awalkerlaw@aol.com>
> **Date:** July 30, 2015 at 12:08:43 PM MDT
> **To:** Amanda Daniels <amandadaniels@utah.gov>
> **Subject: Re: NOV 21151 and 21153**
>
> Amanda:
>
> I understand that the abatement work on the above NOVs was completed yesterday.
>
> Thank you for the additional time.
>
> Alex
>
> Alexander Walker
> Hidden Splendor Resources, Inc.
> 57 West 200 South, Suite 400
> Salt Lake City, Utah 84101
> awalkerlaw@aol.com

From: Amanda Daniels <amandadaniels@utah.gov>

Subject: Re: NOV 21151 and 21153
Date: July 22, 2015 at 3:55:20 PM MDT
To: Alex Walker <awalkerlaw@aol.com>, OGMCOAL DNR <ogmcoal@utah.gov>

See attached for the modification of NOV 21151. No hard copy to follow.

On Wed, Jul 22, 2015 at 11:39 AM, Alex Walker <awalkerlaw@aol.com> wrote:
Amanda:

Thank you very much.

Alex

Alexander Walker
Hidden Splendor Resources, Inc.
57 West 200 South, Suite 400
Salt Lake City, Utah 84101
awalkerlaw@aol.com

On Jul 22, 2015, at 11:36 AM, Amanda Daniels <amandadaniels@utah.gov> wrote:

Thanks for the explanation, I have to give a reason to modify the NOV abatement date, so that helps. I'll push the abatement date on NOV 21151 (culverts) back to August 3rd. The abatement time frame for NOV 21153 (topsoil piles) was already two weeks, so I'll leave that at August 3rd as well. Let me know if there is anything else. I'll email you a copy of the NOV 21151 date modification today.

On Wed, Jul 22, 2015 at 11:31 AM, Alex Walker <awalkerlaw@aol.com> wrote:

Amanda:

The work to abate the NOVs is rather labor intensive. Cleaning the culverts is not a simple matter of shoveling. As you inspection report notes, the inlet was under water and filled with mud. Cleaning it involves mucking out the water with buckets and shoveling out everything by hand. The same is true for the outlet. It all has to be done manually. That is why I am requesting an extension.

Alex

Alexander Walker
Hidden Splendor Resources, Inc.
57 West 200 South, Suite 400
Salt Lake City, Utah 84101
awalkerlaw@aol.com

On Jul 21, 2015, at 5:23 PM,
Amanda Daniels
<amandadaniels@utah.gov> wrote:

Alex-
Just so I understand, could you explain why cleaning out that culvert will take more than a week?

On Mon, Jul 20, 2015 at 1:38 PM,
Alex Walker
<awalkerlaw@aol.com> wrote:
Amanda:

Last week I made arrangements for the work necessary to abate the above captioned NOVs. I am informed that it will take two weeks to complete the necessary work. Accordingly, I am requesting that you extend the deadline for that work by two weeks from today's date.

Please let me know if you need any additional information in this regard.

Thank you for your consideration.

Alex

Alexander Walker
Hidden Splendor Resources, Inc.
57 West 200 South, Suite 400
Salt Lake City, Utah 84101
awalkerlaw@aol.com

--
Amanda Daniels
Utah Division of Oil, Gas and Mining
(801) 538-5262
amandadaniels@utah.gov

--
Amanda Daniels
Utah Division of Oil, Gas and Mining
(801) 538-5262
amandadaniels@utah.gov

--
Amanda Daniels
Utah Division of Oil, Gas and Mining
(801) 538-5262
amandadaniels@utah.gov

<NOV21151mod.pdf>

EXHIBIT 3

Affidavit:

I, Kevin Peterson, swear and affirm that, along with my son Kenneth, began work for Hidden Splendor Resources, Inc., Horizon Mine, under contract with Wild West Equipment & Hauling, LLC., on July 20, 2015 to abate Notice of Violation Numbers 21151 & 21153, issued by the Utah Division of Oil, Gas & Mining, Utah Coal Regulatory Program, on July 15, 2015.

Furthermore, I attest that Kenneth and I shoveled and cleaned out the Inlet to culvert DC-2 as well as the Outlet of culvert UC-1 that were cited in NOV #21151.

Additionally, we also shoveled, cleaned and repaired the waddles located on the South facing slope of Portal Canyon, cited in NOV #21153 and the waddle located between the Carbon County road and the Horizon Sediment pond.

This work was completed on July 28, 2015.

Subsequently, severe rainstorms and flash flooding occurred during the Sunday evening August 2, and early morning Monday August.3, 2015.

I am presently cleaning out the Inlet to culvert DC-2, the Outlet of culvert UC-1, and cleaning and repairing the waddle on the South facing slope of Portal Canyon, and the waddles located between the Carbon County road and the Horizon Sediment Pond.

Kevin Peterson

Kevin Peterson

8/5/2015

Date

Sworn and subscribed before me this 5th day of August, 2015

John C. Pappas

John C. Pappas

MARCH 7, 2018

My Commission Expires

Notary Public Residing at:
1646 East Castle Circle
Price, Utah 84501

JOHN CHRISTOPHER PAPPAS
Notary Public, State of Utah
Commission # 674103
My Commission Expires
March 07, 2018

EXHIBIT 4

NATIONAL WEATHER SERVICE

NATIONAL OCEANIC AND ATMOSPHERIC ADMINISTRATION

Get Local Forecast for: Enter location Sele Search Help

Salt Lak
Weathe

Share

Home Current Hazards Current Conditions Forecasts Hydrology Climate Weather Safety Additional Info Contact Us

Show 7 Days Printable Version Show Raw Observations XML Information Regarding the Accuracy of This Data: MesoWest Disclaimer/FAQ

Temperature, Dew Point & Humidity
Click and drag in the plot area to zoom in

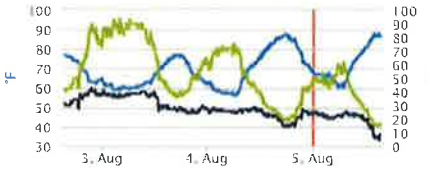

(Click to hide)
— Temperature — Dewpoint — Rel Humidity

Wind Speed & Gust
Click and drag in the plot area to zoom in

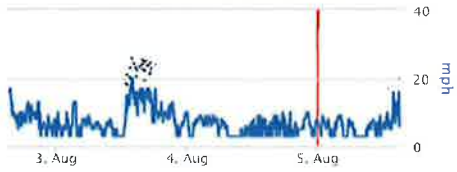

(Click to hide)
— Speed · · Gust

1 Hour Precipitation
72-hour total: 1.2



(Click to hide)
1 Hour Precip

Weather Conditions for:
Price, Carbon County Airport, UT. KPUC (NWS/FAA)

Elev: 5922 ft; Latitude: 39.60917; Longitude: -110.75472

Current time: Wed, 05 Aug 3:15 pm MDT
Most Recent Observation: Wed, 05 Aug 3:05 pm MDT

Explanation of Wx and Clouds columns.

Time (MDT)	Temp. (f)	Dew Point (f)	Relative Humidity (%)	Wind Direction	Wind Speed (mph)	Visibility (miles)	WX	Clouds	Sea Level Pressure (mb)	Altimeter Setting (inches)	Station Pressure (inches)	Precip 1 hour (inches)	Precip 3 hour (inches)	Precip 6 hour (inches)	Precip 24 hour (inches)	6 Hr Max Temp	6 Hr Min Temp	24 Hr Max Temp	24 Hr Min Temp	Quality Control
05 Aug 3:05 pm MDT	86	36	17	WSW	6	10.00	CLR			30.10	24.206									OK
05 Aug 3:00 pm MDT	87	36	16	VRBL	6G20	10.00	CLR			30.10	24.206									OK
05 Aug 2:55 pm MDT	87	33	15	SSW	14G20	10.00	CLR			30.10	24.206									OK
05 Aug 2:53 pm MDT	88	34	15	S	16G20	10.00	CLR		1008.9	30.10	24.206									OK
05 Aug 2:50 pm MDT	87	35	16	S	12	10.00	CLR		1009.2	30.10	24.206									OK
05 Aug 2:45 pm MDT	87	34	15	S	10	10.00	CLR			30.10	24.206									OK
05 Aug 2:40 pm MDT	88	34	15	S	12	10.00	CLR			30.10	24.206									OK
05 Aug 2:35 pm MDT	88	35	15	S	9	10.00	CLR			30.11	24.214									OK
05 Aug 2:30 pm MDT	87	35	16	SSW	9	10.00	CLR			30.11	24.214									OK
05 Aug 2:25 pm MDT	87	35	16	S	13	10.00	CLR			30.10	24.206									OK
05 Aug 2:20 pm MDT	87	35	16	SSW	7	10.00	CLR			30.11	24.214									OK
05 Aug 2:15 pm MDT	86	34	16	SW	9	10.00	CLR			30.11	24.214									OK
05 Aug 2:10 pm MDT	86	34	16	VRBL	7	10.00	CLR			30.11	24.214									OK
05 Aug 2:05 pm MDT	86	34	16	S	9	10.00	CLR			30.11	24.214									OK
05 Aug 2:00 pm MDT	87	34	15	S	13G18	10.00	CLR			30.12	24.223									OK
05 Aug 1:55 pm MDT	87	34	15	S	16	10.00	CLR			30.12	24.223									OK
05 Aug 1:53 pm MDT	87	34	15	S	14G18	10.00	CLR		1009.7	30.12	24.223									OK
05 Aug 1:50 pm MDT	87	35	16	S	10G18	10.00	CLR		1009.7	30.12	24.223									OK
05 Aug 1:45 pm MDT	88	36	16	SW	9	10.00	CLR			30.12	24.223									OK
05 Aug 1:35 pm MDT	87	35	16	VRBL	5	10.00	CLR			30.13	24.231									OK
05 Aug 1:30 pm MDT	86	37	18	VRBL	5	10.00	CLR			30.13	24.231									OK
05 Aug 1:25 pm MDT	87	40	19	WSW	7	10.00	CLR			30.13	24.231									OK
05 Aug 1:20 pm MDT	86	39	19	CALM		10.00	CLR			30.14	24.240									OK
05 Aug 1:15 pm MDT	85	39	20	VRBL	5	10.00	CLR			30.14	24.240									OK
05 Aug 1:10 pm MDT	85	39	20	VRBL	6	10.00	CLR			30.14	24.240									OK
05 Aug 1:05 pm MDT	85	41	21	SW	6	10.00	CLR			30.14	24.240									OK
05 Aug 1:00 pm MDT	84	40	21	SSW	8G17	10.00	CLR			30.14	24.240									OK
05 Aug 12:55 pm MDT	85	39	20	S	8G17	10.00	CLR			30.14	24.240									OK
05 Aug 12:53 pm MDT	85	39	20	VRBL	6G17	10.00	CLR		1010.8	30.14	24.240									OK
05 Aug 12:50 pm MDT	85	40	20	S	10	10.00	CLR		1010.9	30.14	24.240									OK
05 Aug 12:45 pm MDT	84	40	21	SSE	8	10.00	CLR			30.15	24.248									OK
05 Aug 12:40 pm MDT	84	40	21	S	9	10.00	CLR			30.15	24.248									OK
05 Aug 12:35 pm MDT	84	41	22	SW	8	10.00	CLR			30.15	24.248									OK
05 Aug 12:30 pm MDT	82	41	23	VRBL	6	10.00	CLR			30.16	24.256									OK
05 Aug 12:25 pm MDT	82	41	23	VRBL	5	10.00	CLR			30.16	24.256									OK
05 Aug 12:20 pm MDT	82	44	26	VRBL	5	10.00	CLR			30.16	24.256									OK
05 Aug 12:15 pm MDT	81	44	27	CALM		10.00	CLR			30.16	24.256									OK
05 Aug 12:10 pm MDT	81	44	27	VRBL	7	10.00	CLR			30.17	24.265									OK
05 Aug 12:05 pm MDT	81	44	27	SSW	6	10.00	CLR			30.17	24.265									OK
05 Aug 12:00 pm MDT	81	44	27	S	6	10.00	CLR			30.17	24.265									OK
05 Aug 11:55 am MDT	81	43	26	CALM		10.00	CLR			30.17	24.265									OK
05 Aug 11:53 am MDT	81	43	26	VRBL	5	10.00	CLR		1012.2	30.17	24.265					81	60			OK
05 Aug 11:50 am MDT	81	43	26	SSE	6	10.00	CLR		1012.2	30.17	24.265					81	60			OK
05 Aug 11:45 am MDT	81	44	27	VRBL	6	10.00	CLR			30.17	24.265									OK
05 Aug 11:40 am MDT	81	44	27	VRBL	6	10.00	CLR			30.17	24.265									OK
05 Aug 11:35 am MDT	80	43	27	VRBL	3	10.00	CLR			30.17	24.265									OK
05 Aug 11:30 am MDT	81	44	27	SE	9	10.00	CLR			30.17	24.265									OK
05 Aug 11:25 am MDT	80	44	28	E	8	10.00	CLR			30.17	24.265									OK
05 Aug 11:20 am MDT	79	44	29	S	5	10.00	CLR			30.17	24.265									OK
05 Aug 11:15 am MDT	79	45	30	S	6	10.00	CLR			30.17	24.265									OK
05 Aug 11:10 am MDT	79	46	31	VRBL	7	10.00	CLR			30.17	24.265									OK
05 Aug 11:05 am MDT	78	45	31	S	5	10.00	CLR			30.17	24.265									OK
05 Aug 11:00 am MDT	78	44	30	SSE	3	10.00	CLR			30.18	24.273									OK
05 Aug 10:55 am MDT	79	45	30	SSE	7	10.00	CLR			30.18	24.273									OK
05 Aug 10:53 am MDT	78	45	31	VRBL	6	10.00	CLR		1012.4	30.18	24.273									OK
05 Aug 10:45 am MDT	78	45	31	S	5	10.00	CLR			30.18	24.273									OK
05 Aug 10:40 am MDT	77	45	32	VRBL	3	10.00	CLR			30.18	24.273									OK
05 Aug 10:35 am MDT	77	46	33	E	5	10.00	CLR			30.18	24.273									OK
05 Aug 10:30 am MDT	77	45	32	ESE	5	10.00	CLR			30.18	24.273									OK
05 Aug 10:25 am MDT	77	46	33	ESE	6	10.00	CLR			30.18	24.273									OK
05 Aug 10:20 am MDT	77	46	33	ESE	7	10.00	CLR			30.18	24.273									OK
05 Aug 10:15 am MDT	77	46	33	E	8	10.00	CLR			30.18	24.273									OK

05 Aug 10:10 am MDT	77	46	33	E	8	10.00	CLR		30.18	24.273				OK
05 Aug 10:05 am MDT	76	46	35	E	7	10.00	CLR		30.18	24.273				OK
05 Aug 10:00 am MDT	76	46	35	ESE	7	10.00	CLR		30.18	24.273				OK
05 Aug 9:55 am MDT	76	46	35	SE	7	10.00	CLR		30.18	24.273				OK
05 Aug 9:53 am MDT	76	46	35	SE	7	10.00	CLR	1012.6	30.18	24.273				OK
05 Aug 9:50 am MDT	76	46	35	SE	7	10.00	CLR	1012.7	30.18	24.273				OK
05 Aug 9:45 am MDT	75	46	36	ESE	5	10.00	CLR		30.18	24.273				OK
05 Aug 9:40 am MDT	75	46	36	SE	6	10.00	CLR		30.18	24.273				OK
05 Aug 9:35 am MDT	75	46	36	VRBL	7	10.00	CLR		30.18	24.273				OK
05 Aug 9:30 am MDT	74	47	38	SE	5	10.00	CLR		30.18	24.273				OK
05 Aug 9:25 am MDT	74	46	37	ESE	5	10.00	CLR		30.19	24.281				OK
05 Aug 9:20 am MDT	74	46	37	SE	5	10.00	CLR		30.19	24.281				OK
05 Aug 9:15 am MDT	74	45	36	SE	5	10.00	CLR		30.19	24.281				OK
05 Aug 9:10 am MDT	74	46	37	SE	6	10.00	CLR		30.19	24.281				OK
05 Aug 9:05 am MDT	73	46	38	SSE	3	10.00	CLR		30.19	24.281				OK
05 Aug 9:00 am MDT	73	46	38	VRBL	3	10.00	CLR		30.19	24.281				OK
05 Aug 8:55 am MDT	73	46	38	ESE	5	10.00	CLR		30.19	24.281				OK
05 Aug 8:53 am MDT	73	47	40	SE	3	10.00	CLR	1012.4	30.19	24.281				OK
05 Aug 8:50 am MDT	73	47	40	SE	3	10.00	CLR	1012.4	30.19	24.281				OK
05 Aug 8:45 am MDT	72	46	40	SE	3	10.00	CLR		30.19	24.281				OK
05 Aug 8:40 am MDT	71	46	41	SSE	3	10.00	CLR		30.19	24.281				OK
05 Aug 8:35 am MDT	71	46	41	CALM		10.00	CLR		30.19	24.281				OK
05 Aug 8:30 am MDT	71	46	41	CALM		10.00	CLR		30.19	24.281				OK
05 Aug 8:25 am MDT	69	46	44	CALM		10.00	CLR		30.18	24.273				OK
05 Aug 8:20 am MDT	69	46	44	WSW	3	10.00	CLR		30.18	24.273				OK
05 Aug 8:15 am MDT	69	46	44	CALM		10.00	CLR		30.18	24.273				OK
05 Aug 8:10 am MDT	69	46	44	CALM		10.00	CLR		30.18	24.273				OK
05 Aug 8:05 am MDT	69	47	45	CALM		10.00	CLR		30.18	24.273				OK
05 Aug 8:00 am MDT	68	46	45	CALM		10.00	CLR		30.17	24.265				OK
05 Aug 7:55 am MDT	67	46	47	CALM		10.00	CLR		30.17	24.265				OK
05 Aug 7:53 am MDT	67	46	47	CALM		10.00	CLR	1012.0	30.17	24.265				OK
05 Aug 7:50 am MDT	66	46	49	CALM		10.00	CLR	1012.3	30.17	24.265				OK
05 Aug 7:45 am MDT	66	46	49	CALM		10.00	CLR		30.17	24.265				OK
05 Aug 7:40 am MDT	66	47	50	CALM		10.00	CLR		30.18	24.273				OK
05 Aug 7:35 am MDT	65	47	52	CALM		10.00	CLR		30.17	24.265				OK
05 Aug 7:30 am MDT	64	48	56	CALM		10.00	CLR		30.17	24.265				OK
05 Aug 7:25 am MDT	64	48	56	CALM		10.00	CLR		30.17	24.265				OK
05 Aug 7:20 am MDT	64	47	54	CALM		10.00	CLR		30.17	24.265				OK
05 Aug 7:15 am MDT	63	47	56	CALM		10.00	CLR		30.17	24.265				OK
05 Aug 7:10 am MDT	63	47	56	CALM		10.00	CLR		30.17	24.265				OK
05 Aug 7:05 am MDT	62	47	58	CALM		10.00	CLR		30.16	24.256				OK
05 Aug 7:00 am MDT	61	47	60	SW	3	10.00	CLR		30.16	24.256				OK
05 Aug 6:55 am MDT	61	47	60	CALM		10.00	CLR		30.16	24.256				OK
05 Aug 6:53 am MDT	60	47	62	S	3	10.00	CLR	1012.8	30.16	24.256				OK
05 Aug 6:50 am MDT	60	47	62	SSE	5	10.00	CLR	1012.7	30.16	24.256				OK
05 Aug 6:45 am MDT	60	46	60	SW	5	10.00	CLR		30.16	24.256				OK
05 Aug 6:40 am MDT	61	46	58	S	3	10.00	CLR		30.16	24.256				OK
05 Aug 6:35 am MDT	62	45	53	ENE	5	10.00	CLR		30.16	24.256				OK
05 Aug 6:30 am MDT	62	45	53	ENE	5	10.00	CLR		30.16	24.256				OK
05 Aug 6:25 am MDT	61	46	58	ENE	7	10.00	CLR		30.16	24.256				OK
05 Aug 6:20 am MDT	61	46	58	ENE	6	10.00	CLR		30.16	24.256				OK
05 Aug 6:15 am MDT	62	45	53	ENE	6	10.00	CLR		30.16	24.256				OK
05 Aug 6:10 am MDT	62	45	53	NE	7	10.00	CLR		30.16	24.256				OK
05 Aug 6:05 am MDT	61	46	58	NE	7	10.00	CLR		30.15	24.248				OK
05 Aug 6:00 am MDT	61	46	58	NNE	6	10.00	CLR		30.15	24.248				OK
05 Aug 5:55 am MDT	61	46	58	N	6	10.00	CLR		30.15	24.248				OK
05 Aug 5:53 am MDT	61	46	58	N	6	10.00	CLR	1012.0	30.15	24.248	69	60		OK
05 Aug 5:50 am MDT	60	46	60	N	7	10.00	CLR	1012.0	30.15	24.248	69	60		OK
05 Aug 5:45 am MDT	60	46	60	NNE	8	10.00	CLR		30.15	24.248				OK
05 Aug 5:40 am MDT	61	46	58	NNE	8	10.00	CLR		30.15	24.248				OK
05 Aug 5:35 am MDT	60	46	60	N	7	10.00	CLR		30.15	24.248				OK
05 Aug 5:30 am MDT	61	46	58	NNE	5	10.00	CLR		30.15	24.248				OK
05 Aug 5:25 am MDT	61	46	58	N	3	10.00	CLR		30.15	24.248				OK
05 Aug 5:20 am MDT	62	46	56	N	3	10.00	CLR		30.15	24.248				OK
05 Aug 5:15 am MDT	63	45	52	CALM		10.00	CLR		30.15	24.248				OK
05 Aug 5:10 am MDT	63	45	52	CALM		10.00	CLR		30.15	24.248				OK
05 Aug 5:05 am MDT	63	45	52	CALM		10.00	CLR		30.15	24.248				OK
05 Aug 5:00 am MDT	63	45	52	SW	3	10.00	CLR		30.15	24.248				OK
05 Aug 4:55 am MDT	63	45	52	SW	3	10.00	CLR		30.15	24.248				OK
05 Aug 4:53 am MDT	64	45	50	SW	3	10.00	CLR	1011.5	30.15	24.248				OK
05 Aug 4:50 am MDT	63	45	52	CALM		10.00	CLR	1011.4	30.14	24.240				OK
05 Aug 4:45 am MDT	63	45	52	ENE	3	10.00	CLR		30.14	24.240				OK
05 Aug 4:40 am MDT	65	45	48	ENE	3	10.00	CLR		30.14	24.240				OK
05 Aug 4:35 am MDT	65	45	48	NE	6	10.00	CLR		30.14	24.240				OK
05 Aug 4:30 am MDT	65	44	47	NE	7	10.00	CLR		30.14	24.240				OK
05 Aug 4:25 am MDT	66	44	45	NNE	6	10.00	CLR		30.14	24.240				OK
05 Aug 4:20 am MDT	65	45	48	NNE	8	10.00	CLR		30.14	24.240				OK
05 Aug 4:15 am MDT	65	45	48	NE	8	10.00	CLR		30.14	24.240				OK
05 Aug 4:10 am MDT	64	45	50	NNE	9	10.00	CLR		30.14	24.240				OK
05 Aug 4:05 am MDT	65	45	48	NNE	9	10.00	CLR		30.14	24.240				OK
05 Aug 4:00 am MDT	65	45	48	NNE	8	10.00	CLR		30.14	24.240				OK
05 Aug 3:55 am MDT	65	45	48	NNE	8	10.00	CLR		30.14	24.240				OK
05 Aug 3:53 am MDT	65	45	48	NNE	8	10.00	CLR	1010.8	30.14	24.240				OK
05 Aug 3:50 am MDT	65	45	48	NNE	8	10.00	CLR	1010.9	30.14	24.240				OK
05 Aug 3:45 am MDT	66	45	47	NNE	9	10.00	CLR		30.14	24.240				OK
05 Aug 3:40 am MDT	66	44	45	NNE	8	10.00	CLR		30.14	24.240				OK
05 Aug 3:35 am MDT	68	44	42	NNE	8	10.00	CLR		30.14	24.240				OK
05 Aug 3:30 am MDT	66	44	45	N	8	10.00	CLR		30.14	24.240				OK
05 Aug 3:25 am MDT	66	44	45	NNE	5	10.00	CLR		30.14	24.240				OK
05 Aug 3:20 am MDT	67	45	45	NNE	6	10.00	CLR		30.14	24.240				OK
05 Aug 3:15 am MDT	67	44	44	NNE	7	10.00	CLR		30.14	24.240				OK
05 Aug 3:10 am MDT	66	45	47	NNE	7	10.00	CLR		30.14	24.240				OK
05 Aug 3:05 am MDT	66	46	49	NNE	3	10.00	CLR		30.14	24.240				OK
05 Aug 3:00 am MDT	66	45	47	CALM		10.00	CLR		30.14	24.240				OK
05 Aug 2:55 am MDT	65	45	48	CALM		10.00	CLR		30.14	24.240				OK
05 Aug 2:53 am MDT	65	45	48	CALM		10.00	CLR	1011.4	30.14	24.240				OK
05 Aug 2:50 am MDT	65	45	48	N	3	10.00	CLR	1011.4	30.14	24.240				OK
05 Aug 2:45 am MDT	66	45	47	N	3	10.00	CLR		30.14	24.240				OK
05 Aug 2:40 am MDT	67	45	45	N	5	10.00	CLR		30.14	24.240				OK
05 Aug 2:35 am MDT	66	45	47	NNW	3	10.00	CLR		30.14	24.240				OK
05 Aug 2:30 am MDT	65	46	50	NW	5	10.00	CLR		30.14	24.240				OK
05 Aug 2:25 am MDT	65	46	50	WNW	3	10.00	CLR		30.14	24.240				OK
05 Aug 2:20 am MDT	67	45	45	N	3	10.00	CLR		30.14	24.240				OK
05 Aug 2:15 am MDT	66	45	47	VRBL	3	10.00	CLR		30.14	24.240				OK
05 Aug 2:10 am MDT	64	47	54	CALM		10.00	CLR		30.14	24.240				OK
05 Aug 2:05 am MDT	66	46	49	CALM		10.00	CLR		30.14	24.240				OK
05 Aug 2:00 am MDT	66	46	49	NNE	7	10.00	CLR		30.14	24.240				OK

05 Aug 1:55 am MDT	66	46	49	NE	7	10.00	CLR		30.14	24.240				OK
05 Aug 1:53 am MDT	66	46	49	NNE	8	10.00	CLR	1011.4	30.14	24.240				OK
05 Aug 1:50 am MDT	66	46	49	NNE	7	10.00	CLR	1011.5	30.14	24.240				OK
05 Aug 1:45 am MDT	67	46	47	NNE	6	10.00	CLR		30.14	24.240				OK
05 Aug 1:40 am MDT	67	46	47	NNE	7	10.00	CLR		30.14	24.240				OK
05 Aug 1:35 am MDT	67	46	47	NE	5	10.00	CLR		30.14	24.240				OK
05 Aug 1:30 am MDT	67	47	49	CALM		10.00	CLR		30.14	24.240				OK
05 Aug 1:25 am MDT	67	46	47	CALM		10.00	CLR		30.14	24.240				OK
05 Aug 1:20 am MDT	67	46	47	NNE	6	10.00	CLR		30.14	24.240				OK
05 Aug 1:15 am MDT	67	46	47	NNE	7	10.00	CLR		30.14	24.240				OK
05 Aug 1:10 am MDT	67	46	47	NNE	7	10.00	CLR		30.14	24.240				OK
05 Aug 1:05 am MDT	67	46	47	NNE	8	10.00	CLR		30.14	24.240				OK
05 Aug 1:00 am MDT	67	46	47	NNE	8	10.00	CLR		30.14	24.240				OK
05 Aug 12:55 am MDT	67	46	47	NNE	8	10.00	CLR		30.14	24.240				OK
05 Aug 12:53 am MDT	67	47	49	NNE	8	10.00	CLR	1012.0	30.14	24.240			88 56	OK
05 Aug 12:50 am MDT	67	47	49	NNE	9	10.00	CLR	1012.1	30.15	24.248			88 56	OK
05 Aug 12:45 am MDT	67	47	49	NNE	7	10.00	CLR		30.15	24.248				OK
05 Aug 12:40 am MDT	67	48	51	NNE	6	10.00	CLR		30.14	24.240				OK
05 Aug 12:35 am MDT	67	48	51	NE	3	10.00	CLR		30.15	24.248				OK
05 Aug 12:30 am MDT	67	47	49	NE	5	10.00	CLR		30.14	24.240				OK
05 Aug 12:25 am MDT	67	47	49	NE	5	10.00	CLR		30.14	24.240				OK
05 Aug 12:20 am MDT	67	47	49	NE	6	10.00	CLR		30.14	24.240				OK
05 Aug 12:15 am MDT	67	47	49	NNE	6	10.00	CLR		30.14	24.240				OK
05 Aug 12:10 am MDT	67	47	49	NNE	6	10.00	CLR		30.14	24.240				OK
05 Aug 12:05 am MDT	68	47	47	NNE	6	10.00	CLR		30.15	24.248				OK
05 Aug 12:00 am MDT	68	47	47	NNE	7	10.00	CLR		30.15	24.248				OK
04 Aug 11:55 pm MDT	68	47	47	NNE	7	10.00	CLR		30.15	24.248				OK
04 Aug 11:53 pm MDT	68	46	46	NNE	7	10.00	CLR	1012.4	30.15	24.248	88	68		OK
04 Aug 11:50 pm MDT	68	47	47	N	7	10.00	CLR	1012.3	30.14	24.240	88	68		OK
04 Aug 11:45 pm MDT	68	48	49	NNE	8	10.00	CLR		30.14	24.240				OK
04 Aug 11:40 pm MDT	69	47	45	N	7	10.00	CLR		30.14	24.240				OK
04 Aug 11:35 pm MDT	68	47	47	N	7	10.00	CLR		30.14	24.240				OK
04 Aug 11:30 pm MDT	70	47	44	N	6	10.00	CLR		30.15	24.248				OK
04 Aug 11:25 pm MDT	70	47	44	NW	3	10.00	CLR		30.15	24.248				OK
04 Aug 11:20 pm MDT	69	47	45	NNW	3	10.00	CLR		30.15	24.248				OK
04 Aug 11:15 pm MDT	70	47	44	N	3	10.00	CLR		30.15	24.248				OK
04 Aug 11:10 pm MDT	70	47	44	N	5	10.00	CLR		30.15	24.248				OK
04 Aug 11:05 pm MDT	71	46	41	N	5	10.00	CLR		30.15	24.248				OK
04 Aug 11:00 pm MDT	71	46	41	N	5	10.00	CLR		30.15	24.248				OK
04 Aug 10:55 pm MDT	72	46	40	NNW	3	10.00	CLR		30.15	24.248				OK
04 Aug 10:53 pm MDT	71	47	42	NW	3	10.00	CLR	1012.5	30.15	24.248				OK
04 Aug 10:50 pm MDT	71	47	42	NNW	5	10.00	CLR	1012.6	30.15	24.248				OK
04 Aug 10:45 pm MDT	71	48	44	VRBL	6	10.00	CLR		30.15	24.248				OK
04 Aug 10:35 pm MDT	72	47	41	NE	6	10.00	CLR		30.15	24.248				OK
04 Aug 10:30 pm MDT	72	47	41	NE	6	10.00	CLR		30.15	24.248				OK
04 Aug 10:20 pm MDT	72	48	43	NE	8	10.00	CLR		30.15	24.248				OK
04 Aug 10:15 pm MDT	72	48	43	NE	9	10.00	CLR		30.15	24.248				OK
04 Aug 10:10 pm MDT	72	48	43	NNE	10	10.00	CLR		30.15	24.248				OK
04 Aug 10:05 pm MDT	72	48	43	NNE	10	10.00	CLR		30.15	24.248				OK
04 Aug 10:00 pm MDT	72	48	43	NNE	10	10.00	CLR		30.14	24.240				OK
04 Aug 9:55 pm MDT	73	48	41	NNE	9	10.00	CLR		30.14	24.240				OK
04 Aug 9:53 pm MDT	73	48	41	NE	10	10.00	CLR	1011.9	30.14	24.240				OK
04 Aug 9:50 pm MDT	73	48	41	NE	9	10.00	CLR	1011.9	30.14	24.240				OK
04 Aug 9:45 pm MDT	74	48	40	NE	9	10.00	CLR		30.14	24.240				OK
04 Aug 9:40 pm MDT	74	48	40	NE	8	10.00	CLR		30.14	24.240				OK
04 Aug 9:35 pm MDT	73	49	43	NE	8	10.00	CLR		30.14	24.240				OK
04 Aug 9:30 pm MDT	73	49	43	NNE	8	10.00	CLR		30.14	24.240				OK
04 Aug 9:25 pm MDT	73	49	43	NNE	8	10.00	CLR		30.14	24.240				OK
04 Aug 9:20 pm MDT	77	46	33	NE	5	10.00	CLR		30.14	24.240				OK
04 Aug 9:15 pm MDT	78	44	30	E	5	10.00	CLR		30.14	24.240				OK
04 Aug 9:10 pm MDT	78	45	31	E	6	10.00	CLR		30.14	24.240				OK
04 Aug 9:05 pm MDT	77	46	33	ESE	5	10.00	CLR		30.14	24.240				OK
04 Aug 9:00 pm MDT	78	45	31	ESE	5	10.00	CLR		30.13	24.231				OK
04 Aug 8:55 pm MDT	78	45	31	SE	5	10.00	CLR		30.14	24.240				OK
04 Aug 8:53 pm MDT	79	45	30	SE	5	10.00	CLR	1011.7	30.14	24.240				OK
04 Aug 8:50 pm MDT	79	45	30	SE	5	10.00	CLR	1011.7	30.14	24.240				OK
04 Aug 8:45 pm MDT	79	45	30	SE	5	10.00	CLR		30.14	24.240				OK
04 Aug 8:40 pm MDT	80	45	29	SE	5	10.00	CLR		30.14	24.240				OK
04 Aug 8:35 pm MDT	80	45	29	ESE	5	10.00	CLR		30.14	24.240				OK
04 Aug 8:30 pm MDT	80	45	29	SE	5	10.00	CLR		30.13	24.231				OK
04 Aug 8:25 pm MDT	80	45	29	SE	5	10.00	CLR		30.13	24.231				OK
04 Aug 8:20 pm MDT	81	45	28	SE	5	10.00	CLR		30.13	24.231				OK
04 Aug 8:15 pm MDT	81	44	27	SE	3	10.00	CLR		30.13	24.231				OK
04 Aug 8:10 pm MDT	81	45	28	SSE	5	10.00	CLR		30.13	24.231				OK
04 Aug 8:05 pm MDT	82	44	26	SSE	5	10.00	CLR		30.13	24.231				OK
04 Aug 8:00 pm MDT	82	43	25	SSE	6	10.00	CLR		30.13	24.231				OK
04 Aug 7:55 pm MDT	83	42	24	SSE	6	10.00	CLR		30.13	24.231				OK
04 Aug 7:53 pm MDT	84	41	22	SSE	7	10.00	CLR	1010.7	30.13	24.231				OK
04 Aug 7:50 pm MDT	84	41	22	CALM		10.00	FEW120	1011.0	30.13	24.231				OK
04 Aug 7:45 pm MDT	85	40	20	SE	5	10.00	FEW085 FEW120		30.13	24.231				OK
04 Aug 7:40 pm MDT	85	40	20	VRBL	3	10.00	FEW095 FEW120		30.13	24.231				OK
04 Aug 7:35 pm MDT	85	42	22	CALM		10.00	FEW095 FEW120		30.13	24.231				OK
04 Aug 7:30 pm MDT	85	42	22	CALM		10.00	FEW095		30.13	24.231				OK
04 Aug 7:25 pm MDT	85	42	22	SSE	3	10.00	FEW085		30.13	24.231				OK
04 Aug 7:20 pm MDT	85	42	22	SE	5	10.00	FEW085		30.13	24.231				OK
04 Aug 7:15 pm MDT	84	42	23	ESE	5	10.00	CLR		30.13	24.231				OK
04 Aug 7:10 pm MDT	84	41	22	SE	3	10.00	CLR		30.13	24.231				OK
04 Aug 7:05 pm MDT	84	42	23	SE	5	10.00	CLR		30.13	24.231				OK
04 Aug 7:00 pm MDT	84	41	22	SE	5	10.00	CLR		30.13	24.231				OK
04 Aug 6:55 pm MDT	84	41	22	SSE	6	10.00	CLR		30.13	24.231				OK
04 Aug 6:53 pm MDT	85	41	21	SSE	10	10.00	CLR	1012.0	30.13	24.231				OK
04 Aug 6:50 pm MDT	85	41	21	ESE	8	10.00	CLR	1012.0	30.13	24.231				OK
04 Aug 6:45 pm MDT	85	41	21	S	3	10.00	CLR		30.13	24.231				OK
04 Aug 6:40 pm MDT	85	41	21	SW	3	10.00	CLR		30.13	24.231				OK
04 Aug 6:35 pm MDT	86	40	20	CALM		10.00	CLR		30.13	24.231				OK
04 Aug 6:30 pm MDT	86	41	21	WSW	6	10.00	CLR		30.14	24.240				OK
04 Aug 6:25 pm MDT	87	41	20	VRBL	5	10.00	CLR		30.14	24.240				OK
04 Aug 6:20 pm MDT	87	40	19	VRBL	3	10.00	CLR		30.13	24.231				OK
04 Aug 6:15 pm MDT	85	41	21	VRBL	3	10.00	CLR		30.14	24.240				OK
04 Aug 6:10 pm MDT	86	40	20	S	6	10.00	CLR		30.14	24.240				OK
04 Aug 6:05 pm MDT	87	41	20	SSE	5	10.00	CLR		30.14	24.240				OK
04 Aug 6:00 pm MDT	86	41	21	SE	3	10.00	CLR		30.14	24.240				OK
04 Aug 5:55 pm MDT	87	41	20	S	8	10.00	CLR		30.14	24.240				OK
04 Aug 5:53 pm MDT	87	41	20	S	6	10.00	CLR	1012.1	30.14	24.240	88	75		OK
04 Aug 5:50 pm MDT	87	40	19	VRBL	3	10.00	CLR	1012.1	30.14	24.240	88	75		OK
04 Aug 5:45 pm MDT	87	41	20	VRBL	3	10.00	CLR		30.14	24.240				OK
04 Aug 5:40 pm MDT	87	40	19	SSW	9	10.00	CLR		30.14	24.240				OK

04 Aug 5:35 pm MDT	88	40	19	S	9	10.00	CLR		30.14	24.240				OK
04 Aug 5:30 pm MDT	87	40	19	S	10	10.00	CLR		30.14	24.240				OK
04 Aug 5:20 pm MDT	87	40	19	VRBL	5	10.00	CLR		30.14	24.240				OK
04 Aug 5:15 pm MDT	87	41	20	VRBL	6	10.00	CLR		30.14	24.240				OK
04 Aug 5:10 pm MDT	87	41	20	SSE	5	10.00	CLR		30.14	24.240				OK
04 Aug 5:05 pm MDT	87	41	20	S	7	10.00	CLR		30.14	24.240				OK
04 Aug 5:00 pm MDT	86	40	20	CALM		10.00	CLR		30.14	24.240				OK
04 Aug 4:55 pm MDT	86	41	21	W	3	10.00	CLR		30.15	24.248				OK
04 Aug 4:53 pm MDT	86	41	21	VRBL	5	10.00	CLR	1012.3	30.15	24.248				OK
04 Aug 4:50 pm MDT	86	41	21	VRBL	5	10.00	CLR	1012.3	30.15	24.248				OK
04 Aug 4:45 pm MDT	86	43	22	SSW	7	10.00	CLR		30.15	24.248				OK
04 Aug 4:40 pm MDT	87	43	21	VRBL	7	10.00	CLR		30.15	24.248				OK
04 Aug 4:35 pm MDT	86	43	22	SW	8	10.00	CLR		30.15	24.248				OK
04 Aug 4:30 pm MDT	86	43	22	VRBL	6	10.00	CLR		30.15	24.248				OK
04 Aug 4:25 pm MDT	86	43	22	SSE	9	10.00	CLR		30.15	24.248				OK
04 Aug 4:20 pm MDT	86	43	22	VRBL	3	10.00	CLR		30.16	24.256				OK
04 Aug 4:15 pm MDT	85	44	24	VRBL	5	10.00	CLR		30.16	24.256				OK
04 Aug 4:10 pm MDT	85	44	24	SE	5	10.00	CLR		30.16	24.256				OK
04 Aug 4:05 pm MDT	86	44	23	VRBL	5	10.00	CLR		30.16	24.256				OK
04 Aug 4:00 pm MDT	86	43	22	S	7	10.00	CLR		30.16	24.256				OK
04 Aug 3:55 pm MDT	85	44	24	SSE	9	10.00	CLR		30.17	24.265				OK
04 Aug 3:53 pm MDT	86	45	24	VRBL	6	10.00	CLR	1013.0	30.17	24.265				OK
04 Aug 3:50 pm MDT	86	44	23	S	8	10.00	CLR	1013.1	30.17	24.265				OK
04 Aug 3:45 pm MDT	85	45	25	WSW	8	10.00	CLR		30.17	24.265				OK
04 Aug 3:40 pm MDT	86	45	24	SW	6	10.00	CLR		30.17	24.265				OK
04 Aug 3:35 pm MDT	85	46	26	VRBL	3	10.00	CLR		30.18	24.273				OK
04 Aug 3:30 pm MDT	85	46	26	S	6	10.00	CLR		30.18	24.273				OK
04 Aug 3:25 pm MDT	85	46	26	S	3	10.00	CLR		30.18	24.273				OK
04 Aug 3:20 pm MDT	85	46	26	SSW	7	10.00	CLR		30.18	24.273				OK
04 Aug 3:15 pm MDT	85	46	26	CALM		10.00	CLR		30.18	24.273				OK
04 Aug 3:10 pm MDT	84	46	27	CALM		10.00	CLR		30.18	24.273				OK
04 Aug 3:05 pm MDT	83	45	26	VRBL	3	10.00	CLR		30.18	24.273				OK
04 Aug 3:00 pm MDT	83	46	28	VRBL	6	10.00	CLR		30.18	24.273				OK
04 Aug 2:55 pm MDT	83	46	28	VRBL	5	10.00	CLR		30.18	24.273				OK
04 Aug 2:53 pm MDT	83	46	28	CALM		10.00	CLR	1014.0	30.18	24.273				OK
04 Aug 2:50 pm MDT	83	46	28	VRBL	3	10.00	CLR	1014.1	30.19	24.281				OK
04 Aug 2:45 pm MDT	83	45	26	SW	6	10.00	CLR		30.19	24.281				OK
04 Aug 2:40 pm MDT	83	45	26	VRBL	5	10.00	CLR		30.19	24.281				OK
04 Aug 2:35 pm MDT	83	45	26	VRBL	3	10.00	CLR		30.19	24.281				OK
04 Aug 2:30 pm MDT	83	46	28			10.00	CLR		30.19	24.281				OK
04 Aug 2:25 pm MDT	83	46	28	VRBL	3	10.00	CLR		30.19	24.281				OK
04 Aug 2:20 pm MDT	82	46	28	S	8	10.00	CLR		30.19	24.281				OK
04 Aug 2:15 pm MDT	82	46	28	VRBL	5	10.00	CLR		30.20	24.290				OK
04 Aug 2:10 pm MDT	83	46	28	VRBL	5	10.00	CLR		30.20	24.290				OK
04 Aug 2:05 pm MDT	82	46	28	VRBL	5	10.00	CLR		30.20	24.290				OK
04 Aug 2:00 pm MDT	81	46	29	SSW	7	10.00	CLR		30.20	24.290				OK
04 Aug 1:55 pm MDT	82	46	28	S	8	10.00	CLR		30.20	24.290				OK
04 Aug 1:53 pm MDT	82	46	28	S	8	10.00	CLR	1014.6	30.20	24.290				OK
04 Aug 1:50 pm MDT	81	46	29			10.00	CLR	1015.0	30.20	24.290				OK
04 Aug 1:45 pm MDT	80	45	29	VRBL	3	10.00	CLR		30.21	24.298				OK
04 Aug 1:40 pm MDT	82	47	29	S	8	10.00	CLR		30.21	24.298				OK
04 Aug 1:35 pm MDT	81	46	29	VRBL	3	10.00	CLR		30.21	24.298				OK
04 Aug 1:30 pm MDT	80	45	29	S	6	10.00	CLR		30.21	24.298				OK
04 Aug 1:25 pm MDT	81	46	29	SSE	9	10.00	CLR		30.21	24.298				OK
04 Aug 1:20 pm MDT	79	45	30	SSW	3	10.00	CLR		30.21	24.298				OK
04 Aug 1:10 pm MDT	79	46	31	VRBL	6	10.00	CLR		30.21	24.298				OK
04 Aug 1:05 pm MDT	79	46	31	S	7	10.00	CLR		30.21	24.298				OK
04 Aug 1:00 pm MDT	80	47	31	S	9	10.00	CLR		30.21	24.298				OK
04 Aug 12:55 pm MDT	79	47	32	SSW	6	10.00	CLR		30.22	24.307				OK
04 Aug 12:53 pm MDT	79	47	32	VRBL	3	10.00	CLR	1015.4	30.22	24.307				OK
04 Aug 12:50 pm MDT	78	47	33	VRBL	5	10.00	CLR	1015.5	30.22	24.307				OK
04 Aug 12:45 pm MDT	79	46	31	VRBL	3	10.00	CLR		30.22	24.307				OK
04 Aug 12:40 pm MDT	79	46	31	S	6	10.00	CLR		30.22	24.307				OK
04 Aug 12:35 pm MDT	77	47	35	CALM		10.00	CLR		30.22	24.307				OK
04 Aug 12:30 pm MDT	78	47	33	SE	5	10.00	CLR		30.22	24.307				OK
04 Aug 12:25 pm MDT	78	48	35			10.00	CLR		30.22	24.307				OK
04 Aug 12:20 pm MDT	76	48	37	VRBL	3	10.00	CLR		30.22	24.307				OK
04 Aug 12:15 pm MDT	76	48	37	VRBL	3	10.00	CLR		30.22	24.307				OK
04 Aug 12:10 pm MDT	78	49	36	SSE	8	10.00	CLR		30.22	24.307				OK
04 Aug 12:05 pm MDT	77	49	37	SSE	6	10.00	CLR		30.22	24.307				OK
04 Aug 12:00 pm MDT	75	49	40	CALM		10.00	CLR		30.23	24.315				OK
04 Aug 11:55 am MDT	75	48	39	VRBL	3	10.00	CLR		30.23	24.315				OK
04 Aug 11:53 am MDT	75	49	40	SE	5	10.00	CLR	1016.1	30.23	24.315	76	56		OK
04 Aug 11:50 am MDT	76	49	39	SE	6	10.00	CLR	1015.9	30.23	24.315	76	56		OK
04 Aug 11:45 am MDT	76	49	39	VRBL	7	10.00	CLR		30.23	24.315				OK
04 Aug 11:40 am MDT	75	49	40	SSE	6	10.00	CLR		30.23	24.315				OK
04 Aug 11:35 am MDT	76	49	39	SSE	6	10.00	CLR		30.23	24.315				OK
04 Aug 11:30 am MDT	75	48	39	VRBL	3	10.00	CLR		30.23	24.315				OK
04 Aug 11:25 am MDT	75	48	39	SE	5	10.00	CLR		30.23	24.315				OK
04 Aug 11:20 am MDT	74	48	40	SSE	6	10.00	CLR		30.23	24.315				OK
04 Aug 11:15 am MDT	74	48	40	SSE	5	10.00	CLR		30.23	24.315				OK
04 Aug 11:10 am MDT	74	49	41			10.00	CLR		30.23	24.315				OK
04 Aug 11:05 am MDT	73	48	41	CALM		10.00	CLR		30.23	24.315				OK
04 Aug 11:00 am MDT	73	48	41	SE	5	10.00	CLR		30.23	24.315				OK
04 Aug 10:55 am MDT	73	49	43	VRBL	3	10.00	CLR		30.23	24.315				OK
04 Aug 10:53 am MDT	73	50	44	CALM		10.00	CLR	1016.1	30.23	24.315				OK
04 Aug 10:50 am MDT	73	50	44	SSE	3	10.00	CLR	1016.1	30.23	24.315				OK
04 Aug 10:45 am MDT	72	49	44	S	6	10.00	CLR		30.23	24.315				OK
04 Aug 10:40 am MDT	73	50	44	SSE	5	10.00	CLR		30.23	24.315				OK
04 Aug 10:35 am MDT	73	50	44	SSW	5	10.00	CLR		30.23	24.315				OK
04 Aug 10:30 am MDT	72	49	44	VRBL	3	10.00	CLR		30.23	24.315				OK
04 Aug 10:25 am MDT	72	50	46	VRBL	3	10.00	CLR		30.22	24.307				OK
04 Aug 10:20 am MDT	71	50	47	CALM		10.00	CLR		30.22	24.307				OK
04 Aug 10:15 am MDT	71	49	45	CALM		10.00	CLR		30.22	24.307				OK
04 Aug 10:10 am MDT	71	49	45	SSE	3	10.00	CLR		30.22	24.307				OK
04 Aug 10:05 am MDT	71	49	45	SE	3	10.00	CLR		30.22	24.307				OK
04 Aug 10:00 am MDT	71	49	45	SE	5	10.00	CLR		30.23	24.315				OK
04 Aug 9:55 am MDT	72	49	44	CALM		10.00	CLR		30.23	24.315				OK
04 Aug 9:53 am MDT	72	49	44	S	5	10.00	CLR	1016.1	30.23	24.315				OK
04 Aug 9:50 am MDT	72	49	44	VRBL	3	10.00	CLR	1015.9	30.23	24.315				OK
04 Aug 9:45 am MDT	71	48	44	CALM		10.00	CLR		30.23	24.315				OK
04 Aug 9:40 am MDT	70	49	47	CALM		10.00	CLR		30.23	24.315				OK
04 Aug 9:35 am MDT	70	49	47	CALM		10.00	CLR		30.23	24.315				OK
04 Aug 9:30 am MDT	70	49	47	CALM		10.00	CLR		30.23	24.315				OK
04 Aug 9:25 am MDT	70	48	46	CALM		10.00	CLR		30.23	24.315				OK
04 Aug 9:20 am MDT	70	49	47	CALM		10.00	CLR		30.23	24.315				OK
04 Aug 9:15 am MDT	70	48	46	CALM		10.00	CLR		30.23	24.315				OK

04 Aug 9:10 am MDT	69	48	47	CALM		10.00	CLR		30.23	24.315							OK
04 Aug 9:05 am MDT	69	49	49	CALM		10.00	CLR		30.23	24.315							OK
04 Aug 9:00 am MDT	68	48	49	CALM		10.00	CLR		30.23	24.315							OK
04 Aug 8:55 am MDT	67	49	52	CALM		10.00	CLR		30.23	24.315							OK
04 Aug 8:53 am MDT	67	49	52	CALM		10.00	CLR	1016.8	30.23	24.315							OK
04 Aug 8:50 am MDT	67	49	52	CALM		10.00	CLR	1016.8	30.23	24.315							OK
04 Aug 8:45 am MDT	67	49	52	CALM		10.00	CLR		30.22	24.307							OK
04 Aug 8:40 am MDT	67	49	52	CALM		10.00	CLR		30.22	24.307							OK
04 Aug 8:35 am MDT	66	49	54	CALM		10.00	CLR		30.22	24.307							OK
04 Aug 8:30 am MDT	65	49	56	CALM		10.00	CLR		30.22	24.307							OK
04 Aug 8:25 am MDT	66	49	54	CALM		10.00	CLR		30.22	24.307							OK
04 Aug 8:20 am MDT	65	49	56	CALM		10.00	CLR		30.22	24.307							OK
04 Aug 8:15 am MDT	65	49	56	CALM		10.00	CLR		30.22	24.307							OK
04 Aug 8:10 am MDT	65	49	56	CALM		10.00	CLR		30.22	24.307							OK
04 Aug 8:05 am MDT	65	49	56	CALM		10.00	CLR		30.22	24.307							OK
04 Aug 8:00 am MDT	65	48	54	CALM		10.00	CLR		30.22	24.307							OK
04 Aug 7:55 am MDT	65	47	52	CALM		10.00	CLR		30.21	24.298							OK
04 Aug 7:53 am MDT	65	48	54	CALM		10.00	CLR	1016.0	30.21	24.298							OK
04 Aug 7:50 am MDT	64	48	56	CALM		10.00	CLR	1016.0	30.21	24.298							OK
04 Aug 7:45 am MDT	64	48	56	CALM		10.00	CLR		30.21	24.298							OK
04 Aug 7:40 am MDT	63	48	58	CALM		10.00	CLR		30.21	24.298							OK
04 Aug 7:30 am MDT	61	49	65	NNW	3	10.00	CLR		30.21	24.298							OK
04 Aug 7:25 am MDT	60	49	67	N	3	10.00	CLR		30.21	24.298							OK
04 Aug 7:20 am MDT	60	49	67	N	6	10.00	CLR		30.20	24.290							OK
04 Aug 7:15 am MDT	59	48	67	N	5	10.00	CLR		30.20	24.290							OK
04 Aug 7:10 am MDT	58	48	70	N	6	10.00	CLR		30.20	24.290							OK
04 Aug 7:05 am MDT	58	48	70	NNE	6	10.00	CLR		30.20	24.290							OK
04 Aug 7:00 am MDT	58	48	70	NNE	5	10.00	CLR		30.20	24.290							OK
04 Aug 6:55 am MDT	57	48	72	NNE	6	10.00	CLR		30.20	24.290							OK
04 Aug 6:53 am MDT	57	48	72	NNE	6	10.00	CLR	1016.2	30.20	24.290							OK
04 Aug 6:50 am MDT	57	48	72	NNE	7	10.00	CLR	1016.2	30.20	24.290							OK
04 Aug 6:45 am MDT	57	47	69	NNE	6	10.00	CLR		30.20	24.290							OK
04 Aug 6:40 am MDT	57	47	69	NNE	7	10.00	CLR		30.20	24.290							OK
04 Aug 6:35 am MDT	56	47	72	NNE	7	10.00	CLR		30.19	24.281							OK
04 Aug 6:30 am MDT	57	47	69	NNE	7	10.00	CLR		30.19	24.281							OK
04 Aug 6:20 am MDT	57	47	69	N	8	10.00	CLR		30.19	24.281							OK
04 Aug 6:15 am MDT	57	47	69	NNE	6	10.00	CLR		30.19	24.281							OK
04 Aug 6:10 am MDT	56	48	75	NNE	6	10.00	CLR		30.19	24.281							OK
04 Aug 6:05 am MDT	56	48	75	NE	5	10.00	CLR		30.19	24.281							OK
04 Aug 6:00 am MDT	56	48	75	NE	5	10.00	CLR		30.18	24.273							OK
04 Aug 5:55 am MDT	56	48	75	NE	5	10.00	CLR		30.18	24.273							OK
04 Aug 5:53 am MDT	56	48	75	NE	5	10.00	CLR	1015.6	30.18	24.273	0.05	63	56				OK
04 Aug 5:50 am MDT	56	48	75	ENE	5	10.00	CLR	1015.6	30.18	24.273	0.05	63	56				OK
04 Aug 5:45 am MDT	56	48	75	ENE	3	10.00	CLR		30.18	24.273							OK
04 Aug 5:40 am MDT	57	48	72	ENE	5	10.00	CLR		30.18	24.273							OK
04 Aug 5:35 am MDT	58	47	67	NE	6	10.00	CLR		30.18	24.273							OK
04 Aug 5:30 am MDT	57	48	72	ENE	8	10.00	CLR		30.18	24.273							OK
04 Aug 5:25 am MDT	57	48	72	NE	8	10.00	CLR		30.18	24.273							OK
04 Aug 5:20 am MDT	57	48	72	NE	8	10.00	CLR		30.18	24.273							OK
04 Aug 5:15 am MDT	57	48	72	NNE	8	10.00	CLR		30.17	24.265							OK
04 Aug 5:10 am MDT	57	48	72	NNE	8	10.00	CLR		30.17	24.265							OK
04 Aug 5:05 am MDT	57	48	72	NNE	8	10.00	CLR		30.17	24.265							OK
04 Aug 5:00 am MDT	57	48	72	NNE	7	10.00	CLR		30.17	24.265							OK
04 Aug 4:55 am MDT	57	48	72	N	8	10.00	CLR		30.17	24.265							OK
04 Aug 4:53 am MDT	57	48	72	NNE	9	10.00	CLR	1015.0	30.17	24.265							OK
04 Aug 4:50 am MDT	57	48	72	NNE	9	10.00	CLR	1014.9	30.17	24.265							OK
04 Aug 4:45 am MDT	57	48	72	NNE	8	10.00	CLR		30.17	24.265							OK
04 Aug 4:40 am MDT	57	48	72	NNE	8	10.00	CLR		30.17	24.265							OK
04 Aug 4:35 am MDT	57	48	72	NNE	7	10.00	CLR		30.17	24.265							OK
04 Aug 4:30 am MDT	57	48	72	NNE	7	10.00	CLR		30.17	24.265							OK
04 Aug 4:25 am MDT	58	48	70	NNE	6	10.00	CLR		30.17	24.265							OK
04 Aug 4:20 am MDT	58	48	70	NNE	7	10.00	CLR		30.17	24.265							OK
04 Aug 4:15 am MDT	58	48	70	NNE	8	10.00	CLR		30.17	24.265							OK
04 Aug 4:10 am MDT	57	48	72	NNE	8	10.00	CLR		30.17	24.265							OK
04 Aug 4:05 am MDT	57	48	72	NNE	8	10.00	CLR		30.17	24.265							OK
04 Aug 4:00 am MDT	57	48	72	NNE	9	10.00	CLR		30.17	24.265							OK
04 Aug 3:55 am MDT	57	48	72	N	8	10.00	CLR		30.17	24.265							OK
04 Aug 3:53 am MDT	57	48	72	N	8	10.00	CLR	1014.8	30.17	24.265							OK
04 Aug 3:45 am MDT	57	48	72	NNE	6	10.00	CLR		30.17	24.265							OK
04 Aug 3:40 am MDT	57	48	72	NNE	7	10.00	CLR		30.17	24.265							OK
04 Aug 3:35 am MDT	57	48	72	N	8	10.00	CLR		30.16	24.256							OK
04 Aug 3:30 am MDT	58	48	70	NNE	8	10.00	CLR		30.17	24.265							OK
04 Aug 3:25 am MDT	57	49	74	NNE	9	10.00	CLR		30.16	24.256							OK
04 Aug 3:20 am MDT	57	48	72	NNE	8	10.00	CLR		30.16	24.256							OK
04 Aug 3:15 am MDT	57	48	72	NNE	6	10.00	CLR		30.17	24.265							OK
04 Aug 3:10 am MDT	58	49	72	NNE	7	10.00	CLR		30.17	24.265							OK
04 Aug 3:05 am MDT	58	48	70	NNE	8	10.00	CLR		30.17	24.265							OK
04 Aug 3:00 am MDT	58	48	70	NNE	6	10.00	CLR		30.16	24.256							OK
04 Aug 2:55 am MDT	58	48	70	NNE	6	10.00	CLR		30.16	24.256							OK
04 Aug 2:53 am MDT	58	49	72	NE	7	10.00	CLR	1014.9	30.16	24.256							OK
04 Aug 2:50 am MDT	58	49	72	NNE	8	10.00	CLR	1014.9	30.16	24.256							OK
04 Aug 2:45 am MDT	58	48	70	NNE	7	10.00	CLR		30.16	24.256							OK
04 Aug 2:40 am MDT	58	48	70	NNE	8	10.00	CLR		30.16	24.256							OK
04 Aug 2:35 am MDT	59	48	67	NNE	8	10.00	CLR		30.16	24.256							OK
04 Aug 2:30 am MDT	59	48	67	NNE	8	10.00	CLR		30.16	24.256							OK
04 Aug 2:25 am MDT	59	48	67	NNE	9	10.00	CLR		30.16	24.256							OK
04 Aug 2:20 am MDT	59	48	67	NNE	8	10.00	CLR		30.16	24.256							OK
04 Aug 2:15 am MDT	59	49	69	NNE	9	10.00	CLR		30.16	24.256							OK
04 Aug 2:10 am MDT	58	49	72	NNE	8	10.00	CLR		30.16	24.256							OK
04 Aug 2:05 am MDT	58	49	72	NNE	8	10.00	CLR		30.16	24.256							OK
04 Aug 2:00 am MDT	58	49	72	N	8	10.00	CLR		30.16	24.256							OK
04 Aug 1:55 am MDT	59	49	69	N	8	10.00	CLR		30.16	24.256							OK
04 Aug 1:53 am MDT	59	48	67	N	8	10.00	CLR	1015.1	30.16	24.256							OK
04 Aug 1:50 am MDT	59	49	69	N	7	10.00	CLR	1015.1	30.16	24.256							OK
04 Aug 1:45 am MDT	59	49	69	NNE	7	10.00	CLR		30.16	24.256							OK
04 Aug 1:40 am MDT	59	49	69	NNE	8	10.00	CLR		30.16	24.256							OK
04 Aug 1:35 am MDT	59	49	69	NE	8	10.00	CLR		30.16	24.256							OK
04 Aug 1:30 am MDT	59	49	69	NNE	7	10.00	CLR		30.15	24.248							OK
04 Aug 1:25 am MDT	60	50	69	NNE	6	10.00	CLR		30.15	24.248							OK
04 Aug 1:20 am MDT	59	49	69	NE	6	10.00	CLR		30.15	24.248							OK
04 Aug 1:15 am MDT	59	49	69	NNE	6	10.00	CLR		30.16	24.256							OK
04 Aug 1:10 am MDT	60	49	67	NNE	7	10.00	CLR		30.16	24.256							OK
04 Aug 1:05 am MDT	61	49	65	N	6	10.00	CLR		30.16	24.256							OK
04 Aug 1:00 am MDT	62	48	60	NNE	3	10.00	CLR		30.16	24.256							OK
04 Aug 12:55 am MDT	61	49	65	CALM		10.00	CLR		30.16	24.256							OK
04 Aug 12:53 am MDT	61	49	65	CALM		10.00	CLR	1015.3	30.16	24.256				78	59		OK
04 Aug 12:50 am MDT	62	48	60	CALM		10.00	CLR	1014.9	30.16	24.256				78	59		OK

04 Aug 12:45 am MDT	61	48	62	CALM		10.00	CLR		30.16	24.256			OK
04 Aug 12:40 am MDT	63	48	58	CALM		10.00	CLR		30.16	24.256			OK
04 Aug 12:35 am MDT	63	47	56	WSW	3	10.00	CLR		30.16	24.256			OK
04 Aug 12:30 am MDT	62	48	60	CALM		10.00	CLR		30.16	24.256			OK
04 Aug 12:25 am MDT	63	48	58	SSE	3	10.00	CLR		30.16	24.256			OK
04 Aug 12:20 am MDT	63	47	56	CALM		10.00	CLR		30.16	24.256			OK
04 Aug 12:15 am MDT	62	49	62	ESE	6	10.00	CLR		30.16	24.256			OK
04 Aug 12:10 am MDT	62	49	62	NE	5	10.00	CLR		30.16	24.256			OK
04 Aug 12:05 am MDT	63	49	60	NNE	7	10.00	CLR		30.16	24.256			OK
04 Aug 12:00 am MDT	63	49	60	N	9	10.00	CLR		30.16	24.256			OK
03 Aug 11:55 pm MDT	63	49	60	N	10	10.00	CLR		30.17	24.265			OK
03 Aug 11:53 pm MDT	63	49	60	N	10	10.00	CLR	1015.4	30.17	24.265	77	62	OK
03 Aug 11:50 pm MDT	63	49	60	N	10	10.00	FEW110	1015.5	30.17	24.265	77	62	OK
03 Aug 11:45 pm MDT	63	49	60	N	10	10.00	FEW110		30.17	24.265			OK
03 Aug 11:40 pm MDT	62	50	65	N	10	10.00	CLR		30.17	24.265			OK
03 Aug 11:35 pm MDT	62	50	65	N	9	10.00	CLR		30.17	24.265			OK
03 Aug 11:30 pm MDT	63	49	60	N	9	10.00	CLR		30.17	24.265			OK
03 Aug 11:25 pm MDT	63	49	60	N	8	10.00	CLR		30.18	24.273			OK
03 Aug 11:20 pm MDT	63	50	63	N	7	10.00	CLR		30.18	24.273			OK
03 Aug 11:15 pm MDT	63	50	63	N	7	10.00	CLR		30.18	24.273			OK
03 Aug 11:10 pm MDT	63	50	63	N	6	10.00	CLR		30.18	24.273			OK
03 Aug 11:05 pm MDT	64	50	60	NNE	7	10.00	CLR		30.18	24.273			OK
03 Aug 11:00 pm MDT	64	50	60	N	7	10.00	CLR		30.18	24.273			OK
03 Aug 10:55 pm MDT	64	51	63	N	6	10.00	CLR		30.18	24.273			OK
03 Aug 10:53 pm MDT	64	51	63	N	6	10.00	CLR	1016.5	30.18	24.273			OK
03 Aug 10:50 pm MDT	64	50	60	NNE	6	10.00	CLR	1016.1	30.18	24.273			OK
03 Aug 10:45 pm MDT	64	50	60	NNE	5	10.00	CLR		30.18	24.273			OK
03 Aug 10:40 pm MDT	64	50	60	N	5	10.00	CLR		30.18	24.273			OK
03 Aug 10:35 pm MDT	65	50	58	N	3	10.00	CLR		30.18	24.273			OK
03 Aug 10:30 pm MDT	65	49	56	NE	3	10.00	CLR		30.18	24.273			OK
03 Aug 10:25 pm MDT	65	49	56	ENE	5	10.00	CLR		30.18	24.273			OK
03 Aug 10:20 pm MDT	65	49	56	E	5	10.00	CLR		30.18	24.273			OK
03 Aug 10:15 pm MDT	65	48	54	SE	6	10.00	CLR		30.18	24.273			OK
03 Aug 10:10 pm MDT	66	48	52	SSE	3	10.00	CLR		30.18	24.273			OK
03 Aug 10:05 pm MDT	65	49	56	CALM		10.00	CLR		30.17	24.265			OK
03 Aug 10:00 pm MDT	65	49	56	SE	3	10.00	CLR		30.17	24.265			OK
03 Aug 9:55 pm MDT	66	48	52	SE	5	10.00	CLR		30.17	24.265			OK
03 Aug 9:53 pm MDT	66	48	52	SSE	6	10.00	CLR	1015.7	30.17	24.265			OK
03 Aug 9:50 pm MDT	67	47	49	CALM		10.00	CLR	1015.3	30.17	24.265			OK
03 Aug 9:45 pm MDT	67	47	49	NNW	6	10.00	CLR		30.16	24.256			OK
03 Aug 9:40 pm MDT	67	47	49	NNW	8	10.00	CLR		30.16	24.256			OK
03 Aug 9:35 pm MDT	67	47	49	NNW	7	10.00	CLR		30.16	24.256			OK
03 Aug 9:30 pm MDT	67	47	49	NNW	9	10.00	CLR		30.15	24.248			OK
03 Aug 9:25 pm MDT	67	47	49	NNW	10	10.00	CLR		30.15	24.248			OK
03 Aug 9:20 pm MDT	66	47	50	NNW	10	10.00	CLR		30.15	24.248			OK
03 Aug 9:15 pm MDT	66	48	52	N	13	10.00	CLR		30.14	24.240			OK
03 Aug 9:10 pm MDT	66	48	52	N	13	10.00	CLR		30.14	24.240			OK
03 Aug 9:00 pm MDT	66	48	52	N	12	10.00	CLR		30.14	24.240			OK
03 Aug 8:55 pm MDT	66	48	52	N	12	10.00	CLR		30.14	24.240			OK
03 Aug 8:53 pm MDT	66	48	52	N	12	10.00	CLR	1014.5	30.14	24.240			OK
03 Aug 8:50 pm MDT	67	47	49	N	9	10.00	CLR	1014.5	30.14	24.240			OK
03 Aug 8:45 pm MDT	67	47	49	N	9	10.00	CLR		30.14	24.240			OK
03 Aug 8:40 pm MDT	67	47	49	N	8	10.00	CLR		30.13	24.231			OK
03 Aug 8:35 pm MDT	67	48	51	N	12	10.00	CLR		30.13	24.231			OK
03 Aug 8:30 pm MDT	67	49	52	NNE	10	10.00	CLR		30.12	24.223			OK
03 Aug 8:25 pm MDT	68	48	49	NNE	10	10.00	CLR		30.12	24.223			OK
03 Aug 8:15 pm MDT	68	48	49	NNE	8	10.00	CLR		30.12	24.223			OK
03 Aug 8:10 pm MDT	69	48	47	N	9	10.00	CLR		30.12	24.223			OK
03 Aug 8:05 pm MDT	69	47	45	N	10	10.00	CLR		30.11	24.214			OK
03 Aug 8:00 pm MDT	70	47	44	N	10	10.00	CLR		30.12	24.223			OK
03 Aug 7:55 pm MDT	70	47	44	N	10	10.00	CLR		30.11	24.214			OK
03 Aug 7:53 pm MDT	70	47	44	N	10	10.00	CLR	1013.5	30.11	24.214			OK
03 Aug 7:50 pm MDT	71	47	42	N	10	10.00	CLR	1013.3	30.12	24.223			OK
03 Aug 7:45 pm MDT	72	47	41	N	9	10.00	CLR		30.12	24.223			OK
03 Aug 7:40 pm MDT	73	47	40	NNE	10	10.00	CLR		30.12	24.223			OK
03 Aug 7:35 pm MDT	73	47	40	N	9	10.00	CLR		30.12	24.223			OK
03 Aug 7:30 pm MDT	73	47	40	N	7	10.00	CLR		30.12	24.223			OK
03 Aug 7:25 pm MDT	73	48	41	NNW	10	10.00	CLR		30.12	24.223			OK
03 Aug 7:20 pm MDT	73	47	40	N	10	10.00	CLR		30.12	24.223			OK
03 Aug 7:15 pm MDT	72	47	41	N	10	10.00	CLR		30.11	24.214			OK
03 Aug 7:10 pm MDT	74	48	40	NNW	13	10.00	CLR		30.12	24.223			OK
03 Aug 7:05 pm MDT	74	48	40	N	9	10.00	CLR		30.12	24.223			OK
03 Aug 7:00 pm MDT	74	48	40	NNW	10	10.00	CLR		30.13	24.231			OK
03 Aug 6:55 pm MDT	75	48	39	N	9	10.00	CLR		30.13	24.231			OK
03 Aug 6:53 pm MDT	75	48	39	N	9	10.00	CLR	1012.9	30.13	24.231			OK
03 Aug 6:50 pm MDT	75	49	40	N	9	10.00	CLR	1012.9	30.13	24.231			OK
03 Aug 6:45 pm MDT	75	49	40	N	9	10.00	CLR		30.13	24.231			OK
03 Aug 6:40 pm MDT	75	49	40	NNW	10	10.00	CLR		30.12	24.223			OK
03 Aug 6:35 pm MDT	76	49	39	NNW	8	10.00	CLR		30.12	24.223			OK
03 Aug 6:30 pm MDT	76	49	39	NW	9	10.00	CLR		30.12	24.223			OK
03 Aug 6:25 pm MDT	76	48	37	NW	10	10.00	CLR		30.12	24.223			OK
03 Aug 6:20 pm MDT	76	49	39	NW	10	10.00	CLR		30.12	24.223			OK
03 Aug 6:15 pm MDT	76	49	39	N	10	10.00	CLR		30.12	24.223			OK
03 Aug 6:10 pm MDT	76	48	37	WNW	14G24	10.00	CLR		30.12	24.223			OK
03 Aug 6:05 pm MDT	77	49	37	NW	17G24	10.00	CLR		30.12	24.223			OK
03 Aug 6:00 pm MDT	77	50	39	NW	16G24	10.00	CLR		30.12	24.223			OK
03 Aug 5:55 pm MDT	76	50	40	NW	7	10.00	FEW075		30.12	24.223			OK
03 Aug 5:53 pm MDT	76	50	40	NW	7	10.00	FEW075	1012.6	30.12	24.223	78	66	OK
03 Aug 5:50 pm MDT	76	50	40	NW	7G16	10.00	FEW075	1012.6	30.12	24.223	78	66	OK
03 Aug 5:45 pm MDT	77	50	39	NW	10	10.00	CLR		30.12	24.223			OK
03 Aug 5:40 pm MDT	76	50	40	NW	12	10.00	FEW070		30.12	24.223			OK
03 Aug 5:35 pm MDT	76	49	39	NNW	7	10.00	FEW070		30.12	24.223			OK
03 Aug 5:30 pm MDT	76	50	40	NNW	12G22	10.00	FEW070		30.12	24.223			OK
03 Aug 5:25 pm MDT	77	49	37	NW	14G22	10.00	FEW065		30.12	24.223			OK
03 Aug 5:20 pm MDT	77	49	37	W	13G22	10.00	FEW065		30.12	24.223			OK
03 Aug 5:15 pm MDT	77	48	36	W	16G25	10.00	FEW065		30.12	24.223			OK
03 Aug 5:10 pm MDT	77	49	37	W	14G25	10.00	CLR		30.12	24.223			OK
03 Aug 5:05 pm MDT	77	49	37	W	13G20	10.00	CLR		30.12	24.223			OK
03 Aug 5:00 pm MDT	77	49	37	W	14G22	10.00	CLR		30.12	24.223			OK
03 Aug 4:55 pm MDT	77	49	37	WNW	14G22	10.00	CLR		30.12	24.223			OK
03 Aug 4:53 pm MDT	77	48	36	W	17G23	10.00	CLR	1012.4	30.12	24.223			OK
03 Aug 4:50 pm MDT	77	49	37	W	15G23	10.00	CLR	1012.5	30.12	24.223			OK
03 Aug 4:45 pm MDT	77	49	37	W	17G25	10.00	CLR		30.13	24.231			OK
03 Aug 4:40 pm MDT	76	49	39	W	14G25	10.00	CLR		30.13	24.231			OK
03 Aug 4:35 pm MDT	77	49	37	W	17G25	10.00	CLR		30.13	24.231			OK
03 Aug 4:30 pm MDT	76	49	39	W	14G23	10.00	CLR		30.13	24.231			OK
03 Aug 4:25 pm MDT	77	50	39	WNW	16G23	10.00	CLR		30.13	24.231			OK

03 Aug 4:20 pm MDT	76	49	39	W	14G25	10.00		CLR		30.13	24.231					OK
03 Aug 4:15 pm MDT	76	49	39	WNW	15G25	10.00		CLR		30.13	24.231					OK
03 Aug 4:10 pm MDT	77	49	37	W	16G22	10.00		CLR		30.14	24.240					OK
03 Aug 4:05 pm MDT	76	49	39	W	10G18	10.00		CLR		30.14	24.240					OK
03 Aug 4:00 pm MDT	75	49	40	W	13G24	10.00		CLR		30.14	24.240					OK
03 Aug 3:55 pm MDT	76	49	39	W	14G26	10.00		CLR		30.14	24.240					OK
03 Aug 3:53 pm MDT	76	49	39	WNW	16G26	10.00		CLR	1013.4	30.14	24.240					OK
03 Aug 3:50 pm MDT	76	49	39	WNW	17G26	10.00		CLR	1013.4	30.14	24.240					OK
03 Aug 3:45 pm MDT	76	49	39	WNW	16G22	10.00		CLR		30.14	24.240					OK
03 Aug 3:40 pm MDT	75	49	40	W	15G26	10.00		CLR		30.15	24.248					OK
03 Aug 3:35 pm MDT	75	49	40	W	13G26	10.00		CLR		30.15	24.248					OK
03 Aug 3:30 pm MDT	75	49	40	WNW	15G23	10.00		CLR		30.15	24.248					OK
03 Aug 3:25 pm MDT	75	49	40	WNW	15G23	10.00		CLR		30.15	24.248					OK
03 Aug 3:20 pm MDT	74	49	41	W	17G24	10.00		CLR		30.16	24.256					OK
03 Aug 3:15 pm MDT	74	49	41	W	14G24	10.00		CLR		30.16	24.256					OK
03 Aug 3:10 pm MDT	75	49	40	W	15G23	10.00		CLR		30.16	24.256					OK
03 Aug 3:05 pm MDT	74	49	41	W	14	10.00		CLR		30.16	24.256					OK
03 Aug 3:00 pm MDT	74	50	43	W	16G22	10.00		CLR		30.16	24.256					OK
03 Aug 2:55 pm MDT	75	51	43	W	14G22	10.00		CLR		30.16	24.256					OK
03 Aug 2:53 pm MDT	74	50	43	W	13G23	10.00		CLR	1014.4	30.16	24.256					OK
03 Aug 2:50 pm MDT	73	49	43	W	9G23	10.00		CLR	1014.8	30.16	24.256					OK
03 Aug 2:45 pm MDT	73	50	44	W	16G23	10.00		FEW070		30.16	24.256					OK
03 Aug 2:40 pm MDT	73	50	44	W	13G20	10.00		FEW070		30.17	24.265					OK
03 Aug 2:35 pm MDT	73	51	46	W	13G23	10.00		FEW070		30.17	24.265					OK
03 Aug 2:30 pm MDT	72	51	48	W	16G23	10.00		FEW070		30.17	24.265					OK
03 Aug 2:25 pm MDT	73	51	46	W	12G25	10.00		FEW070		30.17	24.265					OK
03 Aug 2:20 pm MDT	73	50	44	W	14G25	10.00		FEW070		30.17	24.265					OK
03 Aug 2:15 pm MDT	72	50	46	W	15G25	10.00		FEW065		30.17	24.265					OK
03 Aug 2:10 pm MDT	72	51	48	WNW	16G24	10.00		SCT060		30.17	24.265					OK
03 Aug 2:05 pm MDT	72	50	46	WNW	14G25	10.00		BKN065		30.17	24.265					OK
03 Aug 2:00 pm MDT	72	51	48	W	20G25	10.00		BKN065		30.17	24.265					OK
03 Aug 1:55 pm MDT	71	50	47	W	16G26	10.00		BKN065		30.17	24.265					OK
03 Aug 1:53 pm MDT	71	50	47	W	18G26	10.00		OVC065	1014.8	30.17	24.265					OK
03 Aug 1:50 pm MDT	70	50	49	W	20G26	10.00		FEW049 OVC065	1015.1	30.17	24.265					OK
03 Aug 1:45 pm MDT	70	50	49	W	17G25	10.00		FEW049 BKN065		30.17	24.265					OK
03 Aug 1:40 pm MDT	70	49	47	W	18G24	10.00		FEW049 BKN070		30.17	24.265					OK
03 Aug 1:35 pm MDT	70	50	49	W	18G24	10.00		FEW049 BKN070		30.17	24.265					OK
03 Aug 1:30 pm MDT	71	51	49	W	16G23	10.00		FEW048 BKN070		30.16	24.256					OK
03 Aug 1:25 pm MDT	71	51	49	W	12G20	10.00		FEW048 FEW075		30.17	24.265					OK
03 Aug 1:20 pm MDT	71	51	49	W	13G20	10.00		CLR		30.16	24.256					OK
03 Aug 1:15 pm MDT	70	51	51	W	13	10.00		CLR		30.16	24.256					OK
03 Aug 1:10 pm MDT	70	50	49	W	15	10.00		CLR		30.16	24.256					OK
03 Aug 1:05 pm MDT	69	50	51	W	14G18	10.00		FEW090		30.16	24.256					OK
03 Aug 1:00 pm MDT	69	51	53	W	13G18	10.00		FEW095		30.16	24.256					OK
03 Aug 12:55 pm MDT	69	50	51	W	10G21	10.00		FEW095		30.16	24.256					OK
03 Aug 12:53 pm MDT	68	48	49	W	13G21	10.00		FEW095	1015.2	30.16	24.256					OK
03 Aug 12:50 pm MDT	69	50	51	W	15G21	10.00		FEW095	1015.3	30.16	24.256					OK
03 Aug 12:45 pm MDT	69	52	55	W	10G18	10.00		FEW060 SCT090		30.16	24.256					OK
03 Aug 12:40 pm MDT	68	55	63	WNW	7	10.00		FEW060 BKN095		30.16	24.256					OK
03 Aug 12:35 pm MDT	68	55	63	VRBL	7	10.00		FEW060 SCT095		30.16	24.256					OK
03 Aug 12:30 pm MDT	68	55	63	CALM		10.00		FEW060		30.16	24.256					OK
03 Aug 12:25 pm MDT	68	55	63	W	5	10.00		FEW060		30.16	24.256					OK
03 Aug 12:20 pm MDT	67	55	66	SW	3	10.00		SCT060		30.16	24.256					OK
03 Aug 12:15 pm MDT	67	55	66	CALM		10.00		SCT060		30.16	24.256					OK
03 Aug 12:10 pm MDT	67	56	68	CALM		10.00		FEW065		30.16	24.256					OK
03 Aug 12:05 pm MDT	67	56	68	VRBL	3	10.00		FEW100		30.16	24.256					OK
03 Aug 12:00 pm MDT	67	56	68	CALM		10.00		FEW100		30.16	24.256					OK
03 Aug 11:55 am MDT	67	58	73	CALM		10.00		SCT100		30.16	24.256					OK
03 Aug 11:53 am MDT	67	58	73	VRBL	3	10.00		SCT100	1014.7	30.16	24.256	0.01	0.05	67	59	OK
03 Aug 11:50 am MDT	66	57	73	CALM		10.00		SCT100	1014.6	30.16	24.256	0.01	0.05	66	59	OK
03 Aug 11:45 am MDT	65	56	73	CALM		10.00		BKN100		30.15	24.248	0.01				OK
03 Aug 11:40 am MDT	65	57	76	CALM		10.00		BKN100		30.15	24.248	0.01				OK
03 Aug 11:35 am MDT	65	56	73	VRBL	3	10.00		BKN100		30.15	24.248	0.01				OK
03 Aug 11:30 am MDT	64	56	75	NNE	3	10.00		FEW016 BKN110		30.15	24.248	0.01				OK
03 Aug 11:25 am MDT	64	57	78	CALM		10.00		SCT014 BKN110		30.15	24.248	0.01				OK
03 Aug 11:24 am MDT	64	57	78	CALM		10.00		SCT014 BKN110		30.15	24.248	0.01				OK
03 Aug 11:20 am MDT	64	57	78	CALM		10.00		SCT016 BKN110		30.15	24.248	0.01				OK
03 Aug 11:15 am MDT	64	57	78	CALM		10.00		SCT016 BKN029 OVC110		30.15	24.248	0.01				OK
03 Aug 11:10 am MDT	63	56	78	ENE	3	10.00		BKN014 BKN029 OVC110		30.15	24.248	0.01				OK
03 Aug 11:05 am MDT	62	56	80	E	5	10.00		BKN013 BKN018 OVC028		30.15	24.248	0.01				OK
03 Aug 11:01 am MDT	62	57	84	NE	3	3.00	-RA	FEW011 BKN018 OVC028		30.15	24.248	0.01				OK
03 Aug 11:00 am MDT	62	57	84	CALM		2.50	-RA	FEW011 BKN018 OVC027		30.15	24.248	0.01				OK
03 Aug 10:55 am MDT	62	56	80	CALM		1.75	+RA	BKN018 BKN027 OVC033		30.15	24.248	0.01				OK
03 Aug 10:53 am MDT	62	56	80	CALM		1.75	+RA	BKN018 BKN027 OVC033	1015.5	30.15	24.248	0.04				OK
03 Aug 10:50 am MDT	63	56	78	CALM		3.00	-RA	BKN018 BKN024 OVC031	1015.6	30.16	24.256	0.02				OK
03 Aug 10:45 am MDT	63	56	78	VRBL	5	8.00		BKN018 BKN024 OVC044		30.15	24.248	T				OK
03 Aug 10:42 am MDT	63	55	75	SSW	5	10.00		BKN018 BKN024 OVC045		30.15	24.248	T				OK
03 Aug 10:40 am MDT	63	55	75	SW	3	10.00		BKN018 BKN024 OVC045		30.15	24.248	T				OK
03 Aug 10:35 am MDT	63	55	75	CALM		10.00		SCT020 OVC045		30.15	24.248	T				OK
03 Aug 10:30 am MDT	63	56	78	S	3	10.00		SCT020 OVC045		30.15	24.248	T				OK
03 Aug 10:25 am MDT	63	56	78	S	3	10.00		FEW013 SCT018 OVC046		30.15	24.248	T				OK
03 Aug 10:20 am MDT	63	56	78	SSE	5	10.00		SCT014 OVC046		30.14	24.240	T				OK
03 Aug 10:16 am MDT	63	56	78	SSE	5	10.00		FEW012 SCT017 OVC046		30.14	24.240	T				OK
03 Aug 10:15 am MDT	63	56	78	SSE	6	10.00		FEW012 SCT017 OVC046		30.14	24.240	T				OK
03 Aug 10:10 am MDT	63	56	78	SSE	5	10.00	-RA	FEW009 SCT015 OVC048		30.14	24.240	T				OK
03 Aug 10:06 am MDT	63	56	78	SSE	7	10.00	-RA	FEW009 BKN015 OVC050		30.14	24.240	T				OK
03 Aug 10:05 am MDT	63	57	81	SSE	7	10.00	-RA	FEW007 BKN015 OVC050		30.14	24.240	T				OK
03 Aug 10:00 am MDT	63	57	81	SSE	6	10.00		FEW007 BKN015 OVC050		30.14	24.240					OK
03 Aug 9:55 am MDT	62	57	84	SSE	7	10.00		SCT009 BKN015 OVC050		30.14	24.240					OK
03 Aug 9:53 am MDT	62	57	84	SE	8	10.00		FEW007 BKN013 OVC050	1014.9	30.14	24.240					OK
03 Aug 9:50 am MDT	62	58	86	SSE	8	10.00		FEW006 BKN013 OVC050	1014.9	30.14	24.240					OK
03 Aug 9:45 am MDT	62	58	86	SSE	6	10.00		SCT006 BKN012 OVC050		30.14	24.240					OK
03 Aug 9:40 am MDT	62	58	86	SSE	7	10.00		SCT006 BKN012 OVC050		30.14	24.240					OK
03 Aug 9:38 am MDT	62	58	86	S	7	10.00		SCT006 BKN012 OVC050		30.14	24.240					OK
03 Aug 9:35 am MDT	62	58	86	SSE	7	10.00		SCT006 BKN012 OVC055		30.13	24.231					OK
03 Aug 9:30 am MDT	62	58	86	SSE	6	10.00		BKN006 OVC012		30.13	24.231					OK
03 Aug 9:25 am MDT	62	58	86	SSE	6	10.00		BKN005 BKN012 OVC017		30.14	24.240					OK
03 Aug 9:20 am MDT	62	58	86	S	6	10.00		BKN005 BKN010 OVC017		30.13	24.231					OK
03 Aug 9:15 am MDT	62	58	86	SSE	7	10.00		BKN005 BKN010 OVC017		30.13	24.231					OK
03 Aug 9:10 am MDT	61	58	90	S	6	10.00		BKN005 OVC010		30.13	24.231					OK
03 Aug 9:05 am MDT	61	58	90	S	5	10.00		BKN005 BKN010 OVC017		30.13	24.231					OK
03 Aug 9:00 am MDT	61	58	90	S	5	10.00		BKN005 BKN010 OVC015		30.13	24.231					OK
03 Aug 8:55 am MDT	61	58	90	S	3	10.00		BKN005 OVC010		30.13	24.231					OK
03 Aug 8:53 am MDT	61	58	90	S	5	10.00		BKN005 OVC010	1015.1	30.13	24.231					OK
03 Aug 8:50 am MDT	61	58	90	SSE	5	10.00		BKN005 OVC010	1014.7	30.13	24.231					OK
03 Aug 8:45 am MDT	61	57	87	SE	5	10.00		OVC005		30.13	24.231					OK
03 Aug 8:40 am MDT	61	57	87	SSE	5	10.00		BKN005 OVC014		30.13	24.231					OK

03 Aug 8:35 am MDT	61	57	87	SSE	3	10.00		BKN005 BKN013 OVC018		30.13	24.231							OK
03 Aug 8:31 am MDT	61	57	87	SSE	3	10.00		BKN005 BKN011 OVC017		30.13	24.231							OK
03 Aug 8:30 am MDT	61	57	87	SE	5	10.00		SCT005 BKN011 OVC070		30.13	24.231							OK
03 Aug 8:25 am MDT	61	57	87	SE	3	10.00		SCT005 BKN016 OVC055		30.12	24.223							OK
03 Aug 8:20 am MDT	61	57	87	SE	5	10.00		FEW005 BKN016 OVC070		30.12	24.223							OK
03 Aug 8:15 am MDT	61	57	87	SE	5	10.00		FEW002 BKN016 OVC070		30.12	24.223							OK
03 Aug 8:10 am MDT	60	57	90	SE	6	10.00		FEW002 BKN022 OVC060		30.12	24.223							OK
03 Aug 8:05 am MDT	60	57	90	ESE	6	10.00		FEW002 BKN020 OVC060		30.12	24.223							OK
03 Aug 8:00 am MDT	60	57	90	ESE	5	10.00		FEW002 BKN023 OVC070		30.12	24.223							OK
03 Aug 7:55 am MDT	60	57	90	ESE	5	10.00		FEW002 BKN027 OVC070		30.12	24.223							OK
03 Aug 7:53 am MDT	60	57	90	ESE	6	10.00		FEW002 BKN027 OVC070	1013.9	30.12	24.223							OK
03 Aug 7:50 am MDT	60	57	90	ESE	6	10.00		SCT002 BKN022 OVC070	1013.9	30.12	24.223							OK
03 Aug 7:49 am MDT	61	57	88	SE	6	10.00		SCT002 BKN022 OVC065		30.12	24.223							OK
03 Aug 7:45 am MDT	60	57	90	SE	6	10.00		SCT002 BKN024 OVC060		30.12	24.223							OK
03 Aug 7:40 am MDT	60	57	90	SE	7	10.00		BKN004 BKN021 OVC027		30.12	24.223							OK
03 Aug 7:35 am MDT	60	57	90	SE	7	10.00		BKN004 OVC025		30.12	24.223							OK
03 Aug 7:30 am MDT	60	57	90	SE	6	10.00		BKN002 BKN006 OVC027		30.12	24.223							OK
03 Aug 7:25 am MDT	60	57	90	SSE	6	10.00		BKN003 OVC027		30.12	24.223							OK
03 Aug 7:20 am MDT	60	57	90	SE	7	10.00		BKN003 OVC025		30.12	24.223							OK
03 Aug 7:15 am MDT	60	57	90	SSE	7	10.00		OVC003		30.12	24.223							OK
03 Aug 7:10 am MDT	60	57	90	SE	6	10.00		OVC003		30.12	24.223							OK
03 Aug 7:05 am MDT	60	57	90	SE	5	10.00		OVC003		30.12	24.223							OK
03 Aug 7:00 am MDT	60	57	90	SSE	5	10.00		OVC003		30.12	24.223							OK
03 Aug 6:55 am MDT	60	57	90	SE	5	10.00		OVC003		30.12	24.223							OK
03 Aug 6:53 am MDT	60	57	90	SE	5	10.00		OVC003	1013.4	30.12	24.223							OK
03 Aug 6:50 am MDT	60	57	90	SE	5	10.00		OVC003	1013.4	30.12	24.223							OK
03 Aug 6:45 am MDT	60	57	90	SE	6	10.00		BKN003 OVC030		30.12	24.223							OK
03 Aug 6:40 am MDT	60	57	90	SE	6	10.00		OVC004		30.11	24.214							OK
03 Aug 6:35 am MDT	60	57	90	ESE	5	10.00		BKN004 OVC031		30.11	24.214							OK
03 Aug 6:34 am MDT	60	57	90	ESE	5	10.00		BKN004 OVC031		30.11	24.214							OK
03 Aug 6:30 am MDT	60	57	90	ESE	6	10.00		BKN004 OVC031		30.11	24.214							OK
03 Aug 6:25 am MDT	60	57	90	ESE	6	10.00		BKN005 OVC031		30.11	24.214							OK
03 Aug 6:20 am MDT	59	57	93	ESE	6	10.00		OVC005		30.11	24.214							OK
03 Aug 6:15 am MDT	59	56	90	ESE	7	10.00		BKN005 OVC046		30.11	24.214							OK
03 Aug 6:10 am MDT	59	57	93	ESE	7	10.00		BKN006 OVC046		30.11	24.214							OK
03 Aug 6:05 am MDT	60	56	86	ESE	8	10.00		OVC006		30.11	24.214							OK
03 Aug 6:00 am MDT	60	56	86	SE	7	10.00		OVC006		30.11	24.214							OK
03 Aug 5:55 am MDT	60	56	86	ESE	9	10.00		BKN006 BKN070 OVC080		30.11	24.214							OK
03 Aug 5:53 am MDT	60	56	86	ESE	7	10.00		BKN006 BKN070 BKN080	1012.7	30.11	24.214	T		1.05	1.15	62	59	OK
03 Aug 5:50 am MDT	60	57	90	ESE	7	10.00		BKN006 BKN070 BKN080	1012.7	30.11	24.214	T		1.05	1.15	62	59	OK
03 Aug 5:45 am MDT	60	57	90	ESE	7	10.00		BKN006 OVC075		30.11	24.214	T						OK
03 Aug 5:40 am MDT	60	56	86	SE	6	10.00		SCT006 SCT047 OVC070		30.11	24.214	T						OK
03 Aug 5:35 am MDT	60	57	90	E	6	10.00		FEW006 BKN070 OVC080		30.10	24.206	T						OK
03 Aug 5:30 am MDT	60	57	90	E	8	10.00		FEW022 SCT050 OVC070		30.10	24.206	T						OK
03 Aug 5:25 am MDT	60	57	90	E	6	10.00		SCT055 OVC070		30.11	24.214	T						OK
03 Aug 5:20 am MDT	60	56	86	E	7	10.00		FEW040 BKN055 OVC070		30.11	24.214	T						OK
03 Aug 5:15 am MDT	60	56	86	E	8	10.00		SCT040 BKN055 OVC070		30.11	24.214	T						OK
03 Aug 5:10 am MDT	60	56	86	E	7	10.00		FEW009 SCT040 OVC055		30.11	24.214	T						OK
03 Aug 5:05 am MDT	60	56	86	E	7	10.00		FEW009 BKN040 OVC060		30.11	24.214	T						OK
03 Aug 5:02 am MDT	60	56	86	E	7	10.00		SCT009 BKN040 OVC060		30.11	24.214	T						OK
03 Aug 5:00 am MDT	60	56	86	E	7	10.00		SCT009 BKN040 OVC060		30.11	24.214	T						OK
03 Aug 4:55 am MDT	60	56	86	E	7	10.00	-RA	BKN009 OVC039		30.11	24.214	T						OK
03 Aug 4:53 am MDT	60	56	86	E	7	10.00	-RA	BKN009 OVC039	1012.3	30.11	24.214	0.02						OK
03 Aug 4:50 am MDT	61	55	82	ENE	8	9.00	-RA	BKN009 BKN014 OVC039		30.11	24.214	0.02						OK
03 Aug 4:45 am MDT	60	56	86	E	6	10.00	-RA	BKN010 OVC016		30.11	24.214	0.02						OK
03 Aug 4:40 am MDT	60	56	86	ENE	5	10.00	-RA	BKN010 OVC016		30.11	24.214	0.02						OK
03 Aug 4:35 am MDT	60	56	86	VRBL	3	10.00	-RA	BKN010 OVC018		30.11	24.214	0.02						OK
03 Aug 4:30 am MDT	60	56	86	CALM		10.00	-RA	BKN014 OVC018		30.11	24.214	0.02						OK
03 Aug 4:25 am MDT	60	56	86	CALM		9.00	-RA	OVC018		30.11	24.214	0.01						OK
03 Aug 4:20 am MDT	59	56	90	S	3	9.00	-RA	OVC019		30.11	24.214	0.01						OK
03 Aug 4:15 am MDT	60	56	86	S	6	10.00	-RA	OVC019		30.11	24.214	0.01						OK
03 Aug 4:10 am MDT	60	56	86	S	3	10.00	-RA	OVC019		30.11	24.214	0.01						OK
03 Aug 4:05 am MDT	60	55	83	CALM		10.00	-RA	OVC019		30.11	24.214	0.01						OK
03 Aug 4:00 am MDT	59	56	90	VRBL	3	9.00	-RA	BKN019 OVC027		30.11	24.214	T						OK
03 Aug 3:55 am MDT	59	57	93	SW	3	8.00	-RA	BKN019 OVC027		30.11	24.214	T						OK
03 Aug 3:53 am MDT	59	57	94	SSW	3	7.00	-RA	BKN019 BKN025 OVC036	1012.4	30.11	24.214	0.17						OK
03 Aug 3:50 am MDT	59	55	88	SW	3	6.00	-RA BR	BKN019 BKN027 OVC045		30.11	24.214	0.16						OK
03 Aug 3:45 am MDT	60	56	86	CALM		5.00	RA BR	SCT019 BKN027 OVC048		30.11	24.214	0.16						OK
03 Aug 3:40 am MDT	60	55	83	ENE	7	4.00	+RA	SCT025 BKN032 OVC048		30.10	24.206	0.15						OK
03 Aug 3:35 am MDT	59	55	87	NE	13	5.00	+RA BR	SCT027 BKN038 OVC047		30.10	24.206	0.13						OK
03 Aug 3:30 am MDT	59	55	87	NE	13	9.00	-RA	SCT030 BKN040 OVC047		30.10	24.206	0.10						OK
03 Aug 3:25 am MDT	59	55	87	NE	13	8.00	-RA	SCT033 BKN041 OVC048		30.10	24.206	0.09						OK
03 Aug 3:20 am MDT	59	56	90	NE	13	7.00	RA	SCT035 BKN043 OVC049		30.10	24.206	0.09						OK
03 Aug 3:15 am MDT	59	56	90	NE	13	5.00	RA BR	BKN035 BKN049 OVC070		30.10	24.206	0.08						OK
03 Aug 3:10 am MDT	59	56	90	NE	13	4.00	RA BR	BKN037 OVC085		30.11	24.214	0.07						OK
03 Aug 3:05 am MDT	59	56	90	NE	12	3.00	+RA BR	FEW018 BKN035 OVC046		30.11	24.214	0.06						OK
03 Aug 3:00 am MDT	59	56	90	NNE	8	2.00	+RA BR	SCT020 OVC035		30.11	24.214	0.04						OK
03 Aug 2:58 am MDT	59	55	88	NNE	6	2.00	+RA BR	SCT022 OVC035		30.11	24.214	0.03						OK
03 Aug 2:55 am MDT	59	56	90	N	6	1.50	+RA BR	SCT027 OVC035		30.11	24.214	0.01						OK
03 Aug 2:53 am MDT	59	55	88	NNW	6	1.50	+RA BR	BKN027 OVC035	1012.2	30.11	24.214	0.72	0.86					OK
03 Aug 2:50 am MDT	59	56	90	NNW	6	1.00	+RA BR	BKN025 OVC035	1012.3	30.12	24.223	0.70	0.84					OK
03 Aug 2:45 am MDT	59	56	90	NNW	6	1.00	+RA BR	BKN023 OVC037		30.12	24.223	0.66						OK
03 Aug 2:40 am MDT	59	56	90	W	3	1.00	+RA BR	OVC025		30.12	24.223	0.60						OK
03 Aug 2:35 am MDT	59	57	93	SSW	5	1.50	+RA BR	OVC029		30.12	24.223	0.49						OK
03 Aug 2:30 am MDT	59	57	93	CALM		1.25	+RA BR	BKN029 OVC037		30.12	24.223	0.41						OK
03 Aug 2:25 am MDT	59	56	90	NE	5	1.00	+RA BR	BKN023 BKN029 OVC037		30.12	24.223	0.35						OK
03 Aug 2:22 am MDT	59	55	88	NE	3	1.25	+RA BR	BKN023 OVC035		30.12	24.223	0.30						OK
03 Aug 2:20 am MDT	60	56	86	NE	5	1.25	+RA BR	BKN025 OVC035		30.12	24.223	0.27						OK
03 Aug 2:15 am MDT	60	56	86	E	6	2.00	+RA BR	BKN029 OVC037		30.13	24.231	0.14						OK
03 Aug 2:10 am MDT	61	56	83	E	8	2.50	+RA	FEW029 OVC037		30.13	24.231	0.07						OK
03 Aug 2:05 am MDT	62	56	80	E	7	4.00	RA	FEW027 OVC039		30.12	24.223	0.04						OK
03 Aug 2:00 am MDT	62	56	80	ENE	8	7.00	RA	FEW027 BKN037 OVC044		30.12	24.223	0.01						OK
03 Aug 1:55 am MDT	62	56	80	NE	10	7.00	-RA	BKN039 OVC047		30.12	24.223	0.01						OK
03 Aug 1:53 am MDT	62	56	80	NE	8	8.00	RA	BKN039 OVC047	1011.7	30.12	24.223	0.10						OK
03 Aug 1:50 am MDT	62	56	80	NNE	5	9.00	RA	BKN039 OVC047	1011.3	30.12	24.223	0.10						OK
03 Aug 1:45 am MDT	62	56	80	NNE	5	10.00	-RA	OVC039		30.12	24.223	0.09						OK
03 Aug 1:40 am MDT	61	56	83	NNE	5	9.00	-RA	BKN038 OVC048		30.12	24.223	0.09						OK
03 Aug 1:35 am MDT	61	57	87	NNW	5	6.00	-RA BR	OVC038		30.12	24.223	0.09						OK
03 Aug 1:30 am MDT	61	57	87	WNW	5	4.00	RA BR	OVC038		30.12	24.223	0.09						OK
03 Aug 1:25 am MDT	61	57	87	W	6	3.00	RA BR	OVC040		30.13	24.231	0.08						OK
03 Aug 1:20 am MDT	61	56	83	W	6	3.00	+RA	OVC040		30.13	24.231	0.06						OK
03 Aug 1:15 am MDT	61	57	87	W	5	5.00	RA BR	OVC040		30.13	24.231	0.03						OK
03 Aug 1:10 am MDT	61	57	87	W	3	5.00	RA BR	OVC042		30.13	24.231	0.02						OK
03 Aug 1:05 am MDT	61	56	83	CALM		5.00	RA	OVC042		30.13	24.231	0.02						OK
03 Aug 1:00 am MDT	61	56	83	NW	3	7.00	-RA	BKN042 OVC050		30.13	24.231	0.01						OK
03 Aug 12:55 am MDT	62	56	80	N	5	10.00	-RA	BKN042 OVC050		30.13	24.231	T						OK
03 Aug 12:53 am MDT	61	56	83	N	5	10.00	-RA	BKN042 OVC050	1011.6	30.13	24.231	0.04					85 61	OK

03 Aug 12:50 am MDT	61	56	83	N	5	10.00	-RA	BKN042 OVC050	1011.7	30.13	24.231	0.04				85	61	OK
03 Aug 12:45 am MDT	62	56	80	NNW	6	9.00	-RA	BKN042 OVC050		30.13	24.231	0.04						OK
03 Aug 12:40 am MDT	61	57	87	VRBL	5	8.00	-RA	BKN045 OVC055		30.14	24.240	0.04						OK
03 Aug 12:35 am MDT	61	57	87	NW	6	6.00	RA BR	BKN047 OVC060		30.14	24.240	0.04						OK
03 Aug 12:30 am MDT	61	57	87	WNW	5	7.00	-RA	FEW042 OVC049		30.14	24.240	0.03						OK
03 Aug 12:25 am MDT	61	57	87	W	8	7.00	-RA	BKN045 BKN060 OVC075		30.14	24.240	0.02						OK
03 Aug 12:20 am MDT	62	58	86	WSW	10	6.00	RA BR	BKN046 BKN060 OVC075		30.14	24.240	0.02						OK
03 Aug 12:15 am MDT	63	59	87	SSW	6	5.00	RA BR	BKN048 BKN060 OVC075		30.14	24.240	0.01						OK
03 Aug 12:10 am MDT	63	59	87	S	3	6.00	RA BR	BKN048 BKN065 OVC075		30.14	24.240	0.01						OK
03 Aug 12:05 am MDT	63	58	84	SE	5	10.00		SCT050 BKN060 OVC075		30.14	24.240							OK
03 Aug 12:00 am MDT	63	57	81	ESE	5	10.00		SCT048 OVC075		30.13	24.231							OK
02 Aug 11:55 pm MDT	65	56	73	VRBL	3	10.00		BKN048 BKN065 OVC075		30.13	24.231							OK
02 Aug 11:53 pm MDT	65	56	73	ENE	6	10.00		BKN048 BKN065 OVC080	1011.7	30.13	24.231			0.10	74	62		OK
02 Aug 11:50 pm MDT	65	56	73	ENE	8	10.00		FEW041 BKN048 OVC070	1011.4	30.14	24.240			0.10	74	62		OK
02 Aug 11:45 pm MDT	64	56	75	ENE	8	10.00		BKN046 OVC065		30.14	24.240							OK
02 Aug 11:40 pm MDT	64	56	75	ENE	7	10.00		BKN041 BKN049 OVC065		30.14	24.240							OK
02 Aug 11:35 pm MDT	64	57	78	E	7	10.00		BKN043 OVC065		30.14	24.240							OK
02 Aug 11:30 pm MDT	64	57	78	ENE	6	10.00		BKN041 OVC065		30.14	24.240							OK
02 Aug 11:25 pm MDT	64	57	78	ENE	5	10.00		OVC041		30.14	24.240							OK
02 Aug 11:20 pm MDT	64	57	78	E	3	10.00		OVC041		30.14	24.240							OK
02 Aug 11:15 pm MDT	64	56	75	ENE	6	10.00		BKN041 OVC050		30.14	24.240							OK
02 Aug 11:10 pm MDT	64	56	75	E	5	10.00		BKN042 BKN050 OVC085		30.14	24.240							OK
02 Aug 11:05 pm MDT	64	56	75	ENE	5	10.00		BKN042 BKN050 OVC075		30.14	24.240							OK
02 Aug 11:00 pm MDT	64	56	75	ENE	5	10.00		BKN042 BKN050 OVC075		30.14	24.240							OK
02 Aug 10:55 pm MDT	63	56	78	NE	5	10.00		SCT042 BKN050 OVC085		30.14	24.240							OK
02 Aug 10:53 pm MDT	63	57	81	NE	5	10.00		SCT043 BKN055 OVC085	1012.1	30.14	24.240	0.05						OK
02 Aug 10:50 pm MDT	63	57	81	NE	5	10.00		SCT043 BKN055 OVC085	1012.4	30.13	24.231	0.05						OK
02 Aug 10:45 pm MDT	63	56	78	NNE	7	10.00		SCT043 BKN050 OVC075		30.13	24.231	0.05						OK
02 Aug 10:40 pm MDT	63	56	78	NNE	8	10.00		BKN042 BKN050 OVC080		30.14	24.240	0.05						OK
02 Aug 10:35 pm MDT	63	56	78	NNE	9	10.00		BKN042 OVC050		30.14	24.240	0.05						OK
02 Aug 10:30 pm MDT	62	57	84	N	5	5.00	-RA	OVC042		30.14	24.240	0.05						OK
02 Aug 10:25 pm MDT	63	57	81	NNW	5	3.00	+RA	OVC042		30.14	24.240	0.05						OK
02 Aug 10:20 pm MDT	63	59	87	N	3	3.00	+RA BR	BKN042 OVC085		30.14	24.240	0.04						OK
02 Aug 10:15 pm MDT	63	59	87	CALM		8.00	-RA	BKN043 OVC085		30.14	24.240	0.01						OK
02 Aug 10:10 pm MDT	63	58	84	NNW	3	10.00	-RA	BKN043 BKN060 OVC085		30.14	24.240	T						OK
02 Aug 10:05 pm MDT	63	58	84	NNW	6	10.00	-RA	BKN043 BKN060 OVC085		30.14	24.240	T						OK
02 Aug 10:00 pm MDT	63	58	84	N	6	10.00		FEW041 BKN060 OVC085		30.14	24.240							OK
02 Aug 9:55 pm MDT	63	58	84	N	6	10.00		FEW039 BKN055 OVC085		30.14	24.240							OK
02 Aug 9:53 pm MDT	63	58	84	N	6	10.00		FEW039 BKN055 OVC085	1013.1	30.14	24.240	0.04						OK
02 Aug 9:50 pm MDT	63	58	84	N	6	10.00		FEW039 BKN049 OVC080	1013.0	30.14	24.240	0.04						OK
02 Aug 9:45 pm MDT	63	58	84	N	7	10.00		SCT046 BKN055 OVC080		30.14	24.240	0.04						OK
02 Aug 9:40 pm MDT	63	58	84	NNW	6	10.00	-RA	FEW020 BKN046 OVC055		30.14	24.240	0.04						OK
02 Aug 9:35 pm MDT	63	58	84	NNW	6	10.00	-RA	FEW013 BKN048 OVC055		30.14	24.240	0.04						OK
02 Aug 9:30 pm MDT	63	60	90	N	5	10.00	-RA	FEW015 SCT027 OVC055		30.14	24.240	0.04						OK
02 Aug 9:25 pm MDT	63	59	87	CALM		10.00	-RA	SCT015 BKN042 OVC055		30.15	24.248	0.04						OK
02 Aug 9:23 pm MDT	63	59	87	CALM		8.00	-RA	SCT015 BKN044 OVC055		30.15	24.248	0.04						OK
02 Aug 9:20 pm MDT	63	59	87	NNW	6	6.00	-RA BR	SCT015 BKN048 OVC075		30.14	24.240	0.04						OK
02 Aug 9:15 pm MDT	63	59	87	N	3	5.00	RA BR	BKN015 BKN048 OVC075		30.15	24.248	0.04						OK
02 Aug 9:10 pm MDT	63	59	87	N	3	6.00	RA BR	SCT015 BKN026 OVC080		30.15	24.248	0.03						OK
02 Aug 9:05 pm MDT	63	58	84	ENE	9	6.00	+RA	SCT017 BKN048 OVC080		30.15	24.248	0.02						OK
02 Aug 9:00 pm MDT	63	58	84	ENE	10	7.00	RA	FEW015 BKN070 OVC085		30.16	24.256	0.01						OK
02 Aug 8:55 pm MDT	63	58	84	VRBL	5	8.00	RA	FEW045 BKN075 OVC090		30.15	24.248	T						OK
02 Aug 8:53 pm MDT	63	58	84	S	7	9.00	RA	FEW045 BKN080 OVC090	1012.9	30.13	24.231	0.01	0.01					OK
02 Aug 8:50 pm MDT	64	58	81	ESE	13	10.00	-RA	FEW049 SCT070 OVC085	1012.8	30.14	24.240	T	T					OK
02 Aug 8:45 pm MDT	64	57	78	ESE	10	10.00	-RA	FEW045 BKN070 OVC085		30.14	24.240	T						OK
02 Aug 8:40 pm MDT	65	56	73	ESE	13	10.00		SCT045 BKN070 OVC090		30.14	24.240	T						OK
02 Aug 8:35 pm MDT	66	57	73	ESE	9	10.00		SCT045 BKN070 OVC100		30.14	24.240	T						OK
02 Aug 8:30 pm MDT	67	57	71	ESE	8	10.00	-RA	SCT045 BKN070 OVC090		30.14	24.240	T						OK
02 Aug 8:25 pm MDT	67	57	71	E	10	10.00	-RA	SCT045 BKN090 OVC110		30.14	24.240	T						OK
02 Aug 8:20 pm MDT	68	56	65	ESE	8	10.00		SCT045 BKN090		30.14	24.240							OK
02 Aug 8:15 pm MDT	68	56	65	E	8	10.00		FEW045 BKN090		30.14	24.240							OK
02 Aug 8:10 pm MDT	68	57	68	ESE	8	10.00		SCT090 BKN110		30.14	24.240							OK
02 Aug 8:05 pm MDT	68	57	68	ESE	10	10.00		SCT085 BKN110		30.14	24.240							OK
02 Aug 8:00 pm MDT	68	57	68	ESE	10	10.00		FEW080 SCT110		30.14	24.240							OK
02 Aug 7:55 pm MDT	69	57	65	ESE	10	10.00		FEW080 SCT110		30.13	24.231							OK
02 Aug 7:53 pm MDT	69	56	63	ESE	10	10.00		BKN110	1012.2	30.13	24.231	T						OK
02 Aug 7:50 pm MDT	69	56	63	ESE	9	10.00		BKN110	1012.2	30.13	24.231	T						OK
02 Aug 7:45 pm MDT	69	56	63	SE	9	10.00		BKN110		30.12	24.223	T						OK
02 Aug 7:40 pm MDT	69	56	63	SSE	10	10.00		BKN110		30.12	24.223	T						OK
02 Aug 7:35 pm MDT	69	55	61	S	10	10.00		BKN110		30.11	24.214	T						OK
02 Aug 7:30 pm MDT	69	55	61	S	12	10.00		BKN110		30.11	24.214	T						OK
02 Aug 7:25 pm MDT	70	54	57	S	8	10.00		FEW090 BKN110		30.11	24.214	T						OK
02 Aug 7:20 pm MDT	70	55	59	S	7	10.00		SCT090 BKN110		30.11	24.214	T						OK
02 Aug 7:15 pm MDT	69	55	61	S	8	10.00		FEW026 SCT090 BKN110		30.11	24.214	T						OK
02 Aug 7:10 pm MDT	70	56	61	SSE	8	10.00		FEW026 BKN085 BKN110		30.11	24.214	T						OK
02 Aug 7:05 pm MDT	70	56	61	SSE	10	10.00		FEW026 BKN090 OVC110		30.11	24.214	T						OK
02 Aug 7:00 pm MDT	70	56	61	S	12	10.00		FEW026 OVC090		30.11	24.214	T						OK
02 Aug 6:55 pm MDT	71	57	61	S	12	10.00	-RA	FEW026 BKN090 OVC110		30.11	24.214	T						OK
02 Aug 6:53 pm MDT	71	57	61	S	13	10.00	-RA	FEW026 BKN090 OVC110	1012.3	30.12	24.223	T						OK
02 Aug 6:50 pm MDT	71	57	61	S	12	10.00	-RA	FEW026 BKN090 OVC110	1012.6	30.12	24.223	T						OK
02 Aug 6:45 pm MDT	72	55	55	S	12	10.00		FEW055 BKN090 OVC110		30.12	24.223							OK
02 Aug 6:40 pm MDT	73	53	50	S	12	10.00		BKN090 OVC110		30.12	24.223							OK
02 Aug 6:35 pm MDT	73	49	43	S	9	10.00		BKN095 OVC110		30.12	24.223							OK
02 Aug 6:30 pm MDT	73	50	44	S	7	10.00		OVC100		30.12	24.223							OK
02 Aug 6:25 pm MDT	73	50	44	S	7	10.00		OVC100		30.12	24.223							OK
02 Aug 6:20 pm MDT	74	50	43	S	8	10.00		OVC100		30.12	24.223							OK
02 Aug 6:15 pm MDT	74	53	48	SSW	8	10.00		OVC110		30.12	24.223							OK
02 Aug 6:10 pm MDT	73	54	51	S	9	10.00		OVC110		30.12	24.223							OK
02 Aug 6:05 pm MDT	74	54	50	S	10	10.00		FEW050 OVC100		30.12	24.223							OK
02 Aug 6:00 pm MDT	74	54	50	S	8	10.00		FEW050 BKN100		30.13	24.231							OK
02 Aug 5:55 pm MDT	74	54	50	SSW	7	10.00		BKN100 BKN120		30.13	24.231							OK
02 Aug 5:53 pm MDT	74	54	50	S	8	10.00		BKN100 BKN120	1011.9	30.13	24.231				85	74		OK
02 Aug 5:50 pm MDT	74	54	50	SSW	8	10.00		BKN110	1012.0	30.14	24.240				85	74		OK
02 Aug 5:45 pm MDT	74	54	50	SSW	7	10.00		SCT120		30.14	24.240							OK
02 Aug 5:40 pm MDT	74	54	50	SSW	6	10.00		FEW120		30.14	24.240							OK
02 Aug 5:35 pm MDT	74	54	50	S	10	10.00		CLR		30.14	24.240							OK
02 Aug 5:30 pm MDT	74	54	50	S	6	10.00		CLR		30.14	24.240							OK
02 Aug 5:25 pm MDT	74	54	50	SSW	9	10.00		CLR		30.14	24.240							OK
02 Aug 5:20 pm MDT	74	54	50	SSW	10	10.00		CLR		30.14	24.240							OK
02 Aug 5:15 pm MDT	75	53	46	SSW	9	10.00		CLR		30.14	24.240							OK
02 Aug 5:10 pm MDT	75	53	46	SSW	8	10.00		FEW120		30.14	24.240							OK
02 Aug 5:05 pm MDT	75	52	45	S	7	10.00		FEW044 FEW120		30.15	24.248							OK
02 Aug 5:00 pm MDT	75	52	45	SSW	5	10.00		FEW044 FEW060 SCT120		30.15	24.248							OK
02 Aug 4:55 pm MDT	75	52	45	SW	8	10.00		FEW044 FEW060 SCT120		30.15	24.248							OK
02 Aug 4:53 pm MDT	75	52	45	SSW	9	10.00		FEW044 FEW060 SCT120	1012.0	30.15	24.248							OK
02 Aug 4:50 pm MDT	76	52	43	SSW	8	10.00		FEW044 FEW060 SCT120	1012.0	30.15	24.248							OK
02 Aug 4:45 pm MDT	76	53	45	SSW	7	10.00		FEW044 FEW060 SCT120		30.15	24.248							OK

02 Aug 4:40 pm MDT	76	53	45	SSW	9	10.00	FEW044 SCT060		30.15	24.248		OK
02 Aug 4:35 pm MDT	76	51	42	SW	8	10.00	FEW060		30.15	24.248		OK
02 Aug 4:30 pm MDT	76	51	42	SSE	8	10.00	FEW055		30.15	24.248		OK
02 Aug 4:25 pm MDT	76	51	42	S	9	10.00	FEW075		30.15	24.248		OK
02 Aug 4:20 pm MDT	76	51	42	SSE	9	10.00	FEW075		30.15	24.248		OK
02 Aug 4:15 pm MDT	76	51	42	S	9	10.00	SCT075		30.15	24.248		OK
02 Aug 4:10 pm MDT	76	51	42	S	10	10.00	SCT075		30.15	24.248		OK
02 Aug 4:05 pm MDT	76	51	42	S	9	10.00	SCT075		30.15	24.248		OK
02 Aug 4:00 pm MDT	76	51	42	S	9	10.00	SCT075		30.15	24.248		OK
02 Aug 3:55 pm MDT	76	51	42	S	12	10.00	FEW065 SCT080		30.15	24.248		OK
02 Aug 3:53 pm MDT	76	51	42	S	10	10.00	FEW080	1011.8	30.15	24.248		OK
02 Aug 3:50 pm MDT	76	51	42	SSE	13	10.00	FEW080	1011.8	30.15	24.248		OK
02 Aug 3:45 pm MDT	76	51	42	SSE	13	10.00	CLR		30.15	24.248		OK
02 Aug 3:40 pm MDT	77	51	40	SE	14	10.00	CLR		30.15	24.248		OK
02 Aug 3:35 pm MDT	77	51	40	SE	17	10.00	FEW070		30.14	24.240		OK
02 Aug 3:30 pm MDT	77	51	40	SE	17	10.00	FEW070		30.14	24.240		OK
02 Aug 3:25 pm MDT	77	52	42	SSE	16	10.00	FEW070		30.14	24.240		OK
02 Aug 3:20 pm MDT	77	52	42	SSE	16	10.00	FEW070		30.14	24.240		OK