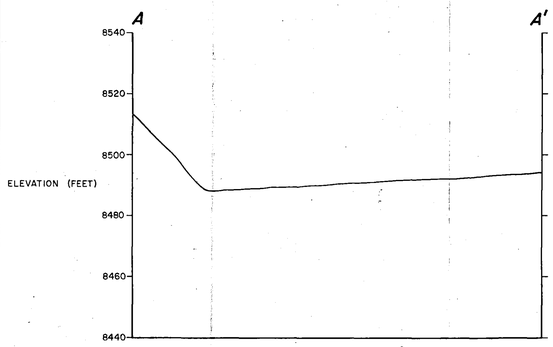

SECTION A-A'

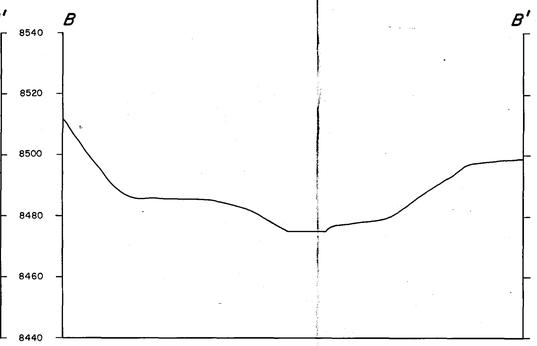

SECTION B-B'

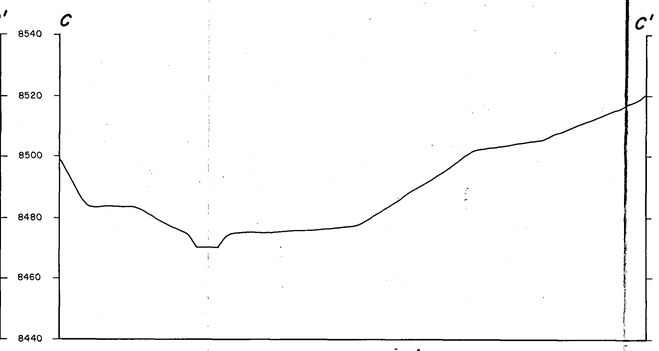

SECTION C-C'



SECTION D-D'

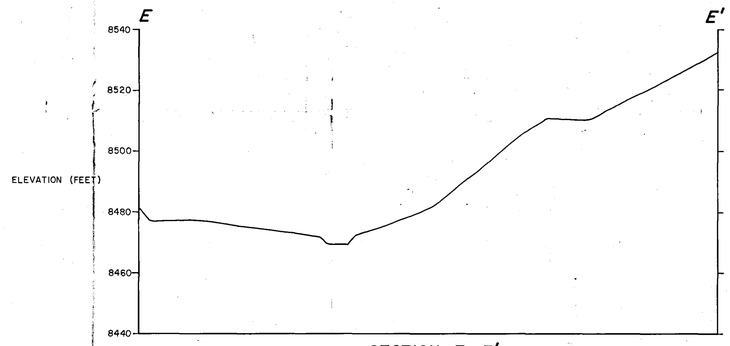

SECTION E-E'

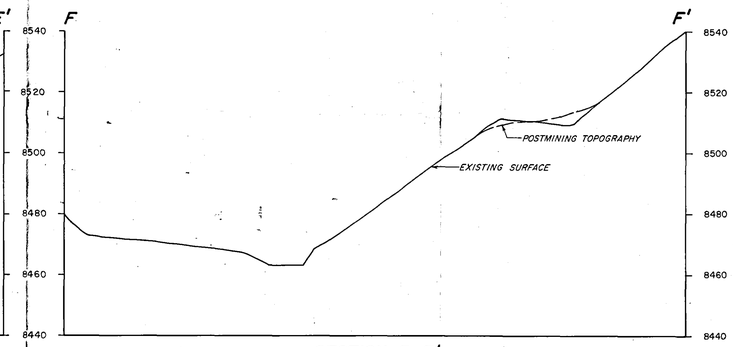

SECTION F-F'

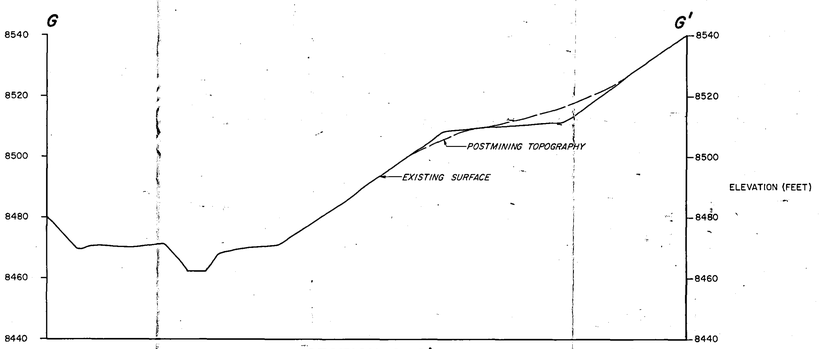

SECTION G-G'

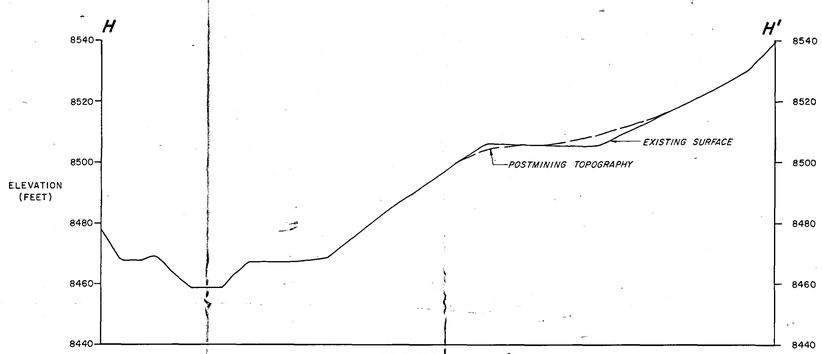

SECTION H-H'

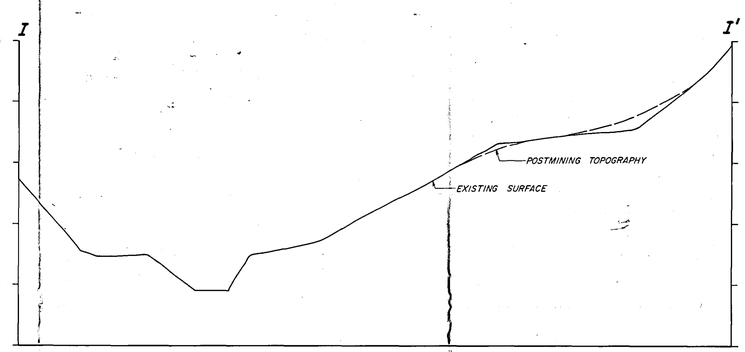

SECTION I-I'

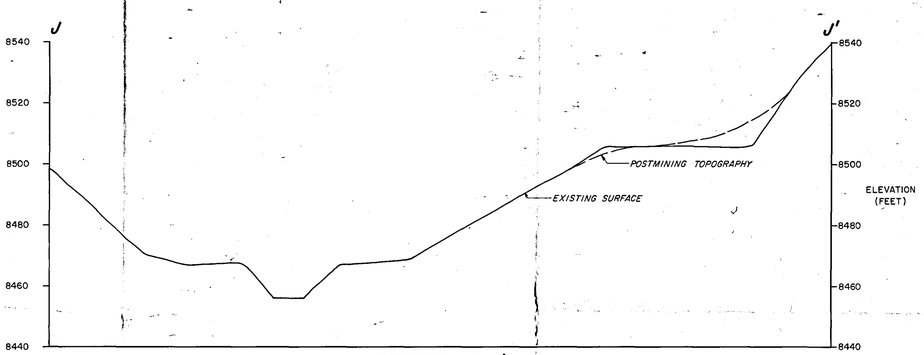

SECTION J-J'

SCALE: HORIZONTAL 1" = 20'
VERTICAL 1" = 20'

NOTE: SECTIONS BASED ON 5-16-85 SURVEY BY *ROCKY MOUNTAIN SURVEYORS.*
FOR SECTION LOCATIONS, SEE "SURVEYED SECTION LOCATIONS" (MAP 1).

PROFESSIONAL ENGINEERS CERTIFICATION

5/29/85
Date

Eldon D. Shields, P.E. 5672

REGISTERED PROFESSIONAL ENGINEER
STATE OF UTAH

RECEIVED
OCT 29 1986
DIVISION OF
OIL, GAS & MINING

NORTH AMERICAN EQUITIES, n.v.

SURVEYED SECTIONS
A-A' — J-J'

Scale:	Date:	Design By:	Drawn By:
1" = 20'	MAY 1985	JKR	LCC

A C Z INC.
ENGINEERING AND ENVIRONMENTAL DIVISION
STEAMBOAT SPRINGS, CO 80477

Drawing Number: MAP 9