

SECTION K-K'

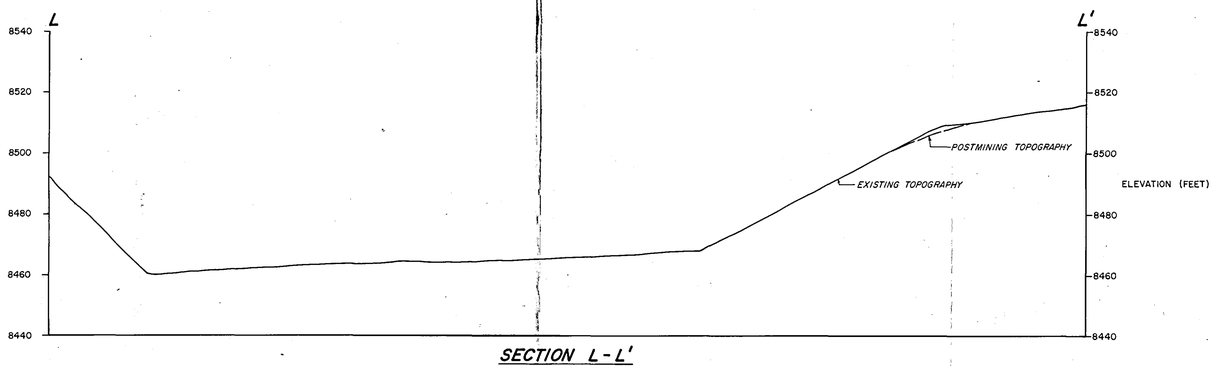

SECTION L-L'

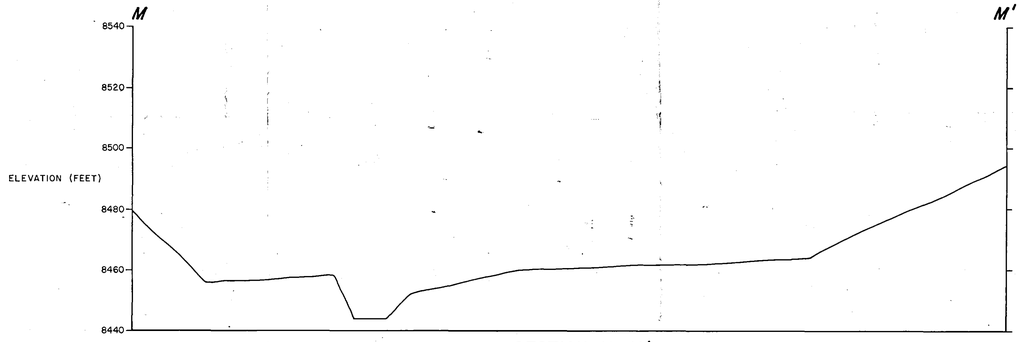

SECTION M-M'



SECTION N-N'

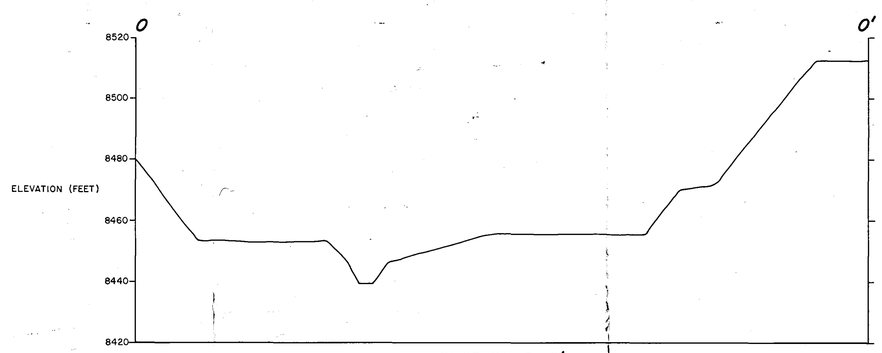

SECTION O-O'

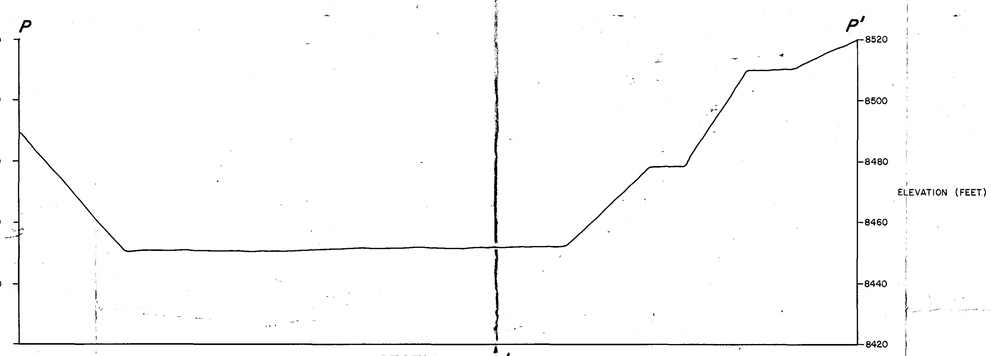

SECTION P-R'

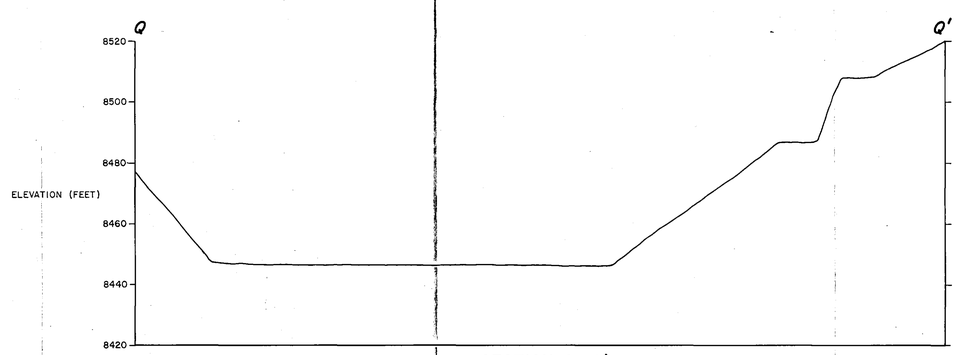

SECTION Q-Q'

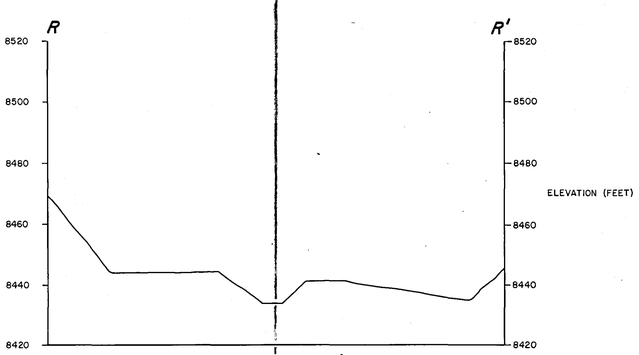

SECTION R-R'

SCALE : HORIZONTAL 1" = 20'
VERTICAL 1" = 20'

NOTE : SECTIONS BASED ON 5-16-85 SURVEY BY *ROCKY MOUNTAIN SURVEYORS.*

FOR SECTION LOCATIONS, SEE "SURVEYED SECTION LOCATIONS" (MAP I).

PROFESSIONAL ENGINEER CERTIFICATION

5/21/85
Date

Eldon D. Strid, Jr. P.E. 5672

RECEIVED
OCT 29 1986
DIVISION OF
OIL, GAS & MINING

NORTH AMERICAN EQUITIES, n.v.

SURVEYED SECTIONS
K-K' — R-R'

Scale:	Date:	Design By:	Drawn By:
1" = 20'	MAY 1985	JKR	LCC

A C Z INC.
ENGINEERING AND ENVIRONMENTAL DIVISION
STEAMBOAT SPRINGS, CO 80477

Drawing Number:
MAP 10